

66398

RECORDED AT THE REQUEST OF
Bear Creek Mining Company
 on October 16, 1978
 at 30 mins. past 4 P. M.
 in Book 66 of OFFICIAL
 RECORDS, page 280 RECORDS
 OF EUREKA COUNTY, NEVADA
 WILL A. DePAOLI
 Recorder
 File No. 66398 Fee \$ 3.00

CERTIFICATE OF LOCATION

(Lode Claim - Nevada)

This is to certify that the MITE #51 lode mining claim was located
 by the undersigned on the 24th day of AUGUST, 1978.

The general course of the vein or lode, as near as it may be determined,
 is NORTH and SOUTH.

The name and post office address of the locator is Bear Creek Mining
 Company, Box 9 - Dishman Branch, Spokane, Washington 99213.

This claim is situated in the UNKNOWN Mining District, EUREKA
 County, Nevada, in Section 14, T. 16N., R. 52E, M.D.B. & M.
23

The locator claims 50 feet NORTH, and 1450 feet SOUTH
 of said vein or lode from the point of discovery with a width of 300
 feet on each side of the center of the vein or lode along the entire length
 of said claim.

The location monument and the monuments for all four corners and sideline
 centers consists of posts at least four inches in diameter by four and one-
 half feet in length set one foot in the ground with markings as follows:
 the NW corner is designated and marked No. 1; the NE
 corner is designated and marked No. 6; the SE corner is designated
 and marked No. 3; the SW corner is designated and marked No. 4;
 the W sidecenter is designated and marked No. 2; the E
 sidecenter is designated and marked No. 5.

The boundaries of said claim were defined as required by law within twenty
 days from the date of posting of Notice of Location. The location work,
 consisting of the making and filing of the maps and the payment of the fee
 prescribed by NRS 517.040, was completed by the date of recordation of
 this certificate.

Dated this 24th day of Aug., 1978.

BEAR CREEK MINING COMPANY, Locator
 Box 9, Dishman Branch
 Spokane, Washington 99213

By Richard Ward
 Witness

By Will A. DePaoli
 Agent

66398

BOOK 66 PAGE 280

66399

CERTIFICATE OF LOCATION

(Lode Claim - Nevada)

RECORDED AT THE REQUEST OF
 Bear Creek Mining Company
 on October 16, 1978
 at 30 mins. past 4 P. M.
 in Book 66 of OFFICIAL
 RECORDS, page 281, RECORDS
 OF EUREKA COUNTY, NEVADA
 WILL A. DePAOLI
 Recorder
 File No. 66399 Fee \$ 3.00

This is to certify that the MITE #52 lode mining claim was located
 by the undersigned on the 24TH day of AUGUST, 1978.

The general course of the vein or lode, as near as it may be determined,
 is NORTH and SOUTH.

The name and post office address of the locator is Bear Creek Mining
 Company, Box 9 - Dishman Branch, Spokane, Washington 99213.

This claim is situated in the UNKNOWN Mining District, EUREKA
 County, Nevada, in Section 14, T. 18N, R. 52E, M.D.B. & M.

The locator claims 50 feet SOUTH, and 1950 feet NORTH
 of said vein or lode from the point of discovery with a width of 300
 feet on each side of the center of the vein or lode along the entire length
 of said claim.

The location monument and the monuments for all four corners and sideline
 centers consists of posts at least four inches in diameter by four and one-
 half feet in length set one foot in the ground with markings as follows:
 the SE corner is designated and marked No. 1; the SW
 corner is designated and marked No. 6; the NE corner is designated
 and marked No. 3; the NW corner is designated and marked No. 4;
 the E sidecenter is designated and marked No. 2; the W
 sidecenter is designated and marked No. 5.

The boundaries of said claim were defined as required by law within twenty
 days from the date of posting of Notice of Location. The location work,
 consisting of the making and filing of the maps and the payment of the fee
 prescribed by NRS 517.040, was completed by the date of recordation of
 this certificate.

Dated this 24th day of AUG., 1978.

BEAR CREEK MINING COMPANY, Locator
 Box 9, Dishman Branch
 Spokane, Washington 99213

By Richard N. Nook
 Witness

66399

By Will A. DePaoli
 Agent
 BOOK 66 PAGE 281

66400

CERTIFICATE OF LOCATION

(Lode Claim - Nevada)

RECORDED AT THE REQUEST OF
Bear Creek Mining Company
 on October 16, 19 78
 at 30 mins. past 4 P. M.
 in Book 66 of OFFICIAL
 RECORDS, page 282, RECORDS
 OF EUREKA COUNTY, NEVADA
 WILL A. DePAOLI
 Recorder
 File No. 66400 Fee \$ 3.00

This is to certify that the MITE #53 lode mining claim was located
 by the undersigned on the 24TH day of AUGUST, 19 78.

The general course of the vein or lode, as near as it may be determined,
 is NORTH and SOUTH.

The name and post office address of the locator is Bear Creek Mining
 Company, Box 9 - Dishman Branch, Spokane, Washington 99213.

This claim is situated in the UNKNOWN Mining District, EUREKA
 County, Nevada, in Section 14, T. 18N., R. 52E, M.D.B. & M.
23

The locator claims 50 feet NORTH, and 1450 feet SOUTH
 of said vein or lode from the point of discovery with a width of 300
 feet on each side of the center of the vein or lode along the entire length
 of said claim.

The location monument and the monuments for all four corners and sideline
 centers consists of posts at least four inches in diameter by four and one-
 half feet in length set one foot in the ground with markings as follows:
 the NW corner is designated and marked No. 1; the NE
 corner is designated and marked No. 6; the SW corner is designated
 and marked No. 3; the SE corner is designated and marked No. 4;
 the W sidecenter is designated and marked No. 2; the E
 sidecenter is designated and marked No. 5.

The boundaries of said claim were defined as required by law within twenty
 days from the date of posting of Notice of Location. The location work,
 consisting of the making and filing of the maps and the payment of the fee
 prescribed by NRS 517.040, was completed by the date of recordation of
 this certificate.

Dated this 24th day of Aug., 19 78.

BEAR CREEK MINING COMPANY, Locator
 Box 9, Dishman Branch
 Spokane, Washington 99213

By Richard Norah
 Witness

66400

By [Signature]
 Agent
 BOOK 66 PAGE 282

66401

RECORDED AT THE REQUEST OF
Bear Creek Mining Companyon October 16, 1978at 30 mins. past 4 P. M.in Book 66 of OFFICIALRECORDS, page 283, RECORDS

OF EUREKA COUNTY, NEVADA

WILL A. DePAOLI

Recorder

File No. 66401 Fee \$ 3.00

CERTIFICATE OF LOCATION

(Lode Claim - Nevada)

This is to certify that the WHITE #54 lode mining claim was located
by the undersigned on the 24TH day of AUGUST, 1978.

The general course of the vein or lode, as near as it may be determined,
is NORTH and SOUTH.

The name and post office address of the locator is Bear Creek Mining
Company, Box 9 - Dishman Branch, Spokane, Washington 99213.

This claim is situated in the UNKNOWN Mining District, EUREKA
County, Nevada, in Section 14, T. 18N., R. 52E, M.D.B. & M.

The locator claims 50 feet SOUTH, and 1450 feet NORTH
of said vein or lode from the point of discovery with a width of 300
feet on each side of the center of the vein or lode along the entire length
of said claim.

The location monument and the monuments for all four corners and sideline
centers consists of posts at least four inches in diameter by four and one-
half feet in length set one foot in the ground with markings as follows:
the SE corner is designated and marked No. 1; the SW
corner is designated and marked No. 6; the NE corner is designated
and marked No. 3; the NW corner is designated and marked No. 4;
the E sidecenter is designated and marked No. 2; the W
sidecenter is designated and marked No. 5.

The boundaries of said claim were defined as required by law within twenty
days from the date of posting of Notice of Location. The location work,
consisting of the making and filing of the maps and the payment of the fee
prescribed by NRS 517.040, was completed by the date of recordation of
this certificate.

Dated this 24th day of Aug., 1978.

BEAR CREEK MINING COMPANY, Locator
Box 9, Dishman Branch
Spokane, Washington 99213

By Richard N. Nash
Witness

66401

By [Signature]
Agent

BOOK 66 PAGE 283

66402

RECORDED AT THE REQUEST OF
Bear Creek Mining Companyon October 16, 19 78at 30 mins. past 4 P. M.in Book 66 of OFFICIALRECORDS, page 284, RECORDS

OF EUREKA COUNTY, NEVADA

WILL A. DePAOLI

Recorder

File No. 66402 Fee \$ 3.00

CERTIFICATE OF LOCATION

(Lode Claim - Nevada)

This is to certify that the WILE #55 lode mining claim was located
by the undersigned on the 24th day of AUGUST, 19 78.

The general course of the vein or lode, as near as it may be determined,
is NORTH and SOUTH.

The name and post office address of the locator is Bear Creek Mining
Company, Box 9 - Dishman Branch, Spokane, Washington 99213.

This claim is situated in the UNKNOWN Mining District, EUREKA
County, Nevada, in Section 14, T. 18N., R. 52E, M.D.B. & M.

The locator claims 50 feet NORTH, and 1450 feet SOUTH
of said vein or lode from the point of discovery with a width of 300
feet on each side of the center of the vein or lode along the entire length
of said claim.

The location monument and the monuments for all four corners and sideline
centers consists of posts at least four inches in diameter by four and one-
half feet in length set one foot in the ground with markings as follows:
the NW corner is designated and marked No. 1; the NE
corner is designated and marked No. 6; the SW corner is designated
and marked No. 3; the SE corner is designated and marked No. 4;
the W sidecenter is designated and marked No. 2; the E
sidecenter is designated and marked No. 5.

The boundaries of said claim were defined as required by law within twenty
days from the date of posting of Notice of Location. The location work,
consisting of the making and filing of the maps and the payment of the fee
prescribed by NRS 517.040, was completed by the date of recordation of
this certificate.

Dated this 24th day of Aug., 19 78.

BEAR CREEK MINING COMPANY, Locator
Box 9, Dishman Branch
Spokane, Washington 99213

By Richard Mark
Witness

66402

By [Signature]
Agent

BOOK 66 PAGE 284

66403

CERTIFICATE OF LOCATION

(Lode Claim - Nevada)

RECORDED AT THE REQUEST OF
Bear Creek Mining Companyon October 16, 19 78
at 30 mins. past 4 P. M.
in Book 66 of OFFICIAL
RECORDS, page 285, RECORDS
OF EUREKA COUNTY, NEVADA
WILL A. DePAOLI
RecorderFile No. 66403 Fee \$ 3.00This is to certify that the WITE #56 lode mining claim was located
by the undersigned on the 24TH day of AUGUST, 19 78.The general course of the vein or lode, as near as it may be determined,
is NORTH and SOUTH.The name and post office address of the locator is Bear Creek Mining
Company, Box 9 - Dishman Branch, Spokane, Washington 99213.This claim is situated in the UNKNOWN Mining District, EUREKA
County, Nevada, in Section 14, T. 18N., R. 52E, M.D.B. & M.The locator claims 50 feet SOUTH, and 1450 feet NORTH
of said vein or lode from the point of discovery with a width of 300
feet on each side of the center of the vein or lode along the entire length
of said claim.The location monument and the monuments for all four corners and sideline
centers consists of posts at least four inches in diameter by four and one-
half feet in length set one foot in the ground with markings as follows:
the SE corner is designated and marked No. 1; the SW
corner is designated and marked No. 6; the NE corner is designated
and marked No. 3; the NW corner is designated and marked No. 4;
the E sidecenter is designated and marked No. 2; the W
sidecenter is designated and marked No. 5.The boundaries of said claim were defined as required by law within twenty
days from the date of posting of Notice of Location. The location work,
consisting of the making and filing of the maps and the payment of the fee
prescribed by NRS 517.040, was completed by the date of recordation of
this certificate.Dated this 24th day of AUG, 19 78.BEAR CREEK MINING COMPANY, Locator
Box 9, Dishman Branch
Spokane, Washington 99213By Richard Norah
Witness

66403

By [Signature]
Agent
BOOK 66 PAGE 285

66404

RECORDED AT THE REQUEST OF
Bear Creek Mining Company

CERTIFICATE OF LOCATION

(Lode Claim - Nevada)

on October 16, 1978
 at 30 mins. past 4 P. M.
 in Book 66 of OFFICIAL
 RECORDS, page 286 RECORDS
 OF EUREKA COUNTY, NEVADA
 WILL A. DePAOLI
 Recorder
 File No. 66404 Fee \$ 3.00

This is to certify that the MITE #57 lode mining claim was located
 by the undersigned on the 24th day of AUGUST, 1978.

The general course of the vein or lode, as near as it may be determined,
 is NORTH and SOUTH.

The name and post office address of the locator is Bear Creek Mining
 Company, Box 9 - Dishman Branch, Spokane, Washington 99213.

This claim is situated in the UNKNOWN Mining District, EUREKA
 County, Nevada, in Section 14₂₃, T. 1EN., R. 52E., M.D.B. & M.

The locator claims 50 feet NORTH, and 1450 feet SOUTH
 of said vein or lode from the point of discovery with a width of 300
 feet on each side of the center of the vein or lode along the entire length
 of said claim.

The location monument and the monuments for all four corners and sideline
 centers consists of posts at least four inches in diameter by four and one-
 half feet in length set one foot in the ground with markings as follows:
 the NW corner is designated and marked No. 1; the NE
 corner is designated and marked No. 6; the SW corner is designated
 and marked No. 3; the SE corner is designated and marked No. 4;
 the W sidecenter is designated and marked No. 2; the E
 sidecenter is designated and marked No. 5.

The boundaries of said claim were defined as required by law within twenty
 days from the date of posting of Notice of Location. The location work,
 consisting of the making and filing of the maps and the payment of the fee
 prescribed by NRS 517.040, was completed by the date of recordation of
 this certificate.

Dated this 24th day of AUG., 1978.

BEAR CREEK MINING COMPANY, Locator
 Box 9, Dishman Branch
 Spokane, Washington 99213

By Richard Dorch
 Witness

66404

By [Signature]
 Agent
 BOOK 66 PAGE 286

66405

RECORDED AT THE REQUEST OF
Bear Creek Mining Companyon October 16, 1978
at 30 mins. past 4 P. M.
in Book 66 of OFFICIAL
RECORDS, page 287, RECORDS
OF EUREKA COUNTY, NEVADA
WILL A. DePAOLI
Recorder
File No. 66405 Fee \$ 3.00

CERTIFICATE OF LOCATION

(Lode Claim - Nevada)

This is to certify that the WITE #58 lode mining claim was located
by the undersigned on the 24TH day of AUGUST, 1978.

The general course of the vein or lode, as near as it may be determined,
is NORTH and SOUTH.

The name and post office address of the locator is Bear Creek Mining
Company, Box 9 - Dishman Branch, Spokane, Washington 99213.

This claim is situated in the UNKNOWN Mining District, EUREKA
County, Nevada, in Section 14, T. 16N., R. 52E, M.D.B. & M.

The locator claims 50 feet SOUTH, and 1450 feet NORTH
of said vein or lode from the point of discovery with a width of 300
feet on each side of the center of the vein or lode along the entire length
of said claim.

The location monument and the monuments for all four corners and sideline
centers consists of posts at least four inches in diameter by four and one-
half feet in length set one foot in the ground with markings as follows:
the SE corner is designated and marked No. 1; the SW
corner is designated and marked No. 6; the NE corner is designated
and marked No. 3; the NW corner is designated and marked No. 4;
the E sidecenter is designated and marked No. 2; the W
sidecenter is designated and marked No. 5.

The boundaries of said claim were defined as required by law within twenty
days from the date of posting of Notice of Location. The location work,
consisting of the making and filing of the maps and the payment of the fee
prescribed by NRS 517.040, was completed by the date of recordation of
this certificate.

Dated this 24th day of Aug., 1978.

BEAR CREEK MINING COMPANY, Locator
Box 9, Dishman Branch
Spokane, Washington 99213

By Richard North
Witness

By [Signature]
Agent
BOOK 66 PAGE 287

66405

66406

RECORDED AT THE REQUEST OF
Bear Creek Mining Company

CERTIFICATE OF LOCATION

(Lode Claim - Nevada)

on October 16, 1978
 at 30 mins. past 4 P. M.
 in Book 66 of OFFICIAL
 RECORDS, page 288, RECORDS
 OF EUREKA COUNTY, NEVADA
 WILL A. DePAOLI
 Recorder
 File No. 66406 Fee \$ 3.00

This is to certify that the WHITE #59 lode mining claim was located
 by the undersigned on the 24TH day of AUGUST, 1978.

The general course of the vein or lode, as near as it may be determined,
 is NORTH and SOUTH.

The name and post office address of the locator is Bear Creek Mining
 Company, Box 9 - Dishman Branch, Spokane, Washington 99213.

This claim is situated in the UNKNOWN Mining District, EUREKA
 County, Nevada, in Section 14, T. 18N., R. 52E, M.D.B. & M.
15, 22, & 23

The locator claims 50 feet NORTH, and 1450 feet SOUTH
 of said vein or lode from the point of discovery with a width of 300
 feet on each side of the center of the vein or lode along the entire length
 of said claim.

The location monument and the monuments for all four corners and sideline
 centers consists of posts at least four inches in diameter by four and one-
 half feet in length set one foot in the ground with markings as follows:
 the NW corner is designated and marked No. 1; the NE
 corner is designated and marked No. 6; the SW corner is designated
 and marked No. 3; the SE corner is designated and marked No. 4;
 the W sidecenter is designated and marked No. 2; the E
 sidecenter is designated and marked No. 5.

The boundaries of said claim were defined as required by law within twenty
 days from the date of posting of Notice of Location. The location work,
 consisting of the making and filing of the maps and the payment of the fee
 prescribed by NRS 517.040, was completed by the date of recordation of
 this certificate.

Dated this 24th day of Aug., 1978.

BEAR CREEK MINING COMPANY, Locator
 Box 9, Dishman Branch
 Spokane, Washington 99213

By Richard Work
 Witness

By [Signature]
 Agent

66406

BOOK 66 PAGE 288

66407

RECORDED AT THE REQUEST OF
Bear Creek Mining Company

on October 16 1978
 at 30 mins. past 4 P. M.
 in Book 66 of OFFICIAL
 RECORDS, page 289, RECORDS
 OF EUREKA COUNTY, NEVADA
 WILL A. DePAOLI
 Recorder
 File No. 66407 Fee \$ 3.00

CERTIFICATE OF LOCATION

(Lode Claim - Nevada)

This is to certify that the MITE #60 lode mining claim was located
 by the undersigned on the 24TH day of AUGUST, 1978.

The general course of the vein or lode, as near as it may be determined,
 is NORTH and SOUTH.

The name and post office address of the locator is Bear Creek Mining
 Company, Box 9 - Dishman Branch, Spokane, Washington 99213.

This claim is situated in the UNKNOWN Mining District, EUREKA
 County, Nevada, in Section 14, T. 18N, R. 52E, M.D.B. & M.
15

The locator claims 50 feet SOUTH, and 1450 feet NORTH
 of said vein or lode from the point of discovery with a width of 300
 feet on each side of the center of the vein or lode along the entire length
 of said claim.

The location monument and the monuments for all four corners and sideline
 centers consists of posts at least four inches in diameter by four and one-
 half feet in length set one foot in the ground with markings as follows:
 the SE corner is designated and marked No. 1; the SW
 corner is designated and marked No. 6; the NE corner is designated
 and marked No. 3; the NW corner is designated and marked No. 4;
 the E sidecenter is designated and marked No. 2; the W
 sidecenter is designated and marked No. 5.

The boundaries of said claim were defined as required by law within twenty
 days from the date of posting of Notice of Location. The location work,
 consisting of the making and filing of the maps and the payment of the fee
 prescribed by NRS 517.040, was completed by the date of recordation of
 this certificate.

Dated this 24th day of Aug., 1978.

BEAR CREEK MINING COMPANY, Locator
 Box 9, Dishman Branch
 Spokane, Washington 99213

By Richard N. Nouch
 Witness

66407

By [Signature]
 Agent
 BOOK 66 PAGE 289

66408

RECORDED AT THE REQUEST OF
Bear Creek Mining Companyon October 16, 19 78at 30 min. past 4 P. M.in Book 66 of OFFICIAL
RECORDS, page 290, RECORDS
OF EUREKA COUNTY, NEVADA
WILL A. DePAOLI
RecorderFile No. 66408 Fee \$ 3.00

CERTIFICATE OF LOCATION

(Lode Claim - Nevada)

This is to certify that the WITE #61 lode mining claim was located
by the undersigned on the 24TH day of AUGUST, 19 78.The general course of the vein or lode, as near as it may be determined,
is NORTH and SOUTH.The name and post office address of the locator is Bear Creek Mining
Company, Box 9 - Dishman Branch, Spokane, Washington 99213.This claim is situated in the UNKNOWN Mining District, EUREKA
County, Nevada, in Section 23, T. 18N, R. 52E, M.D.B. & M.The locator claims 50 feet NORTH, and 1450 feet SOUTH
of said vein or lode from the point of discovery with a width of 300
feet on each side of the center of the vein or lode along the entire length
of said claim.The location monument and the monuments for all four corners and sideline
centers consists of posts at least four inches in diameter by four and one-
half feet in length set one foot in the ground with markings as follows:
the NW corner is designated and marked No. 1; the NE
corner is designated and marked No. 6; the SW corner is designated
and marked No. 3; the SE corner is designated and marked No. 4;
the W sidecenter is designated and marked No. 2; the E
sidecenter is designated and marked No. 5.The boundaries of said claim were defined as required by law within twenty
days from the date of posting of Notice of Location. The location work,
consisting of the making and filing of the maps and the payment of the fee
prescribed by NRS 517.040, was completed by the date of recordation of
this certificate.Dated this 24th day of AUG., 19 78.BEAR CREEK MINING COMPANY, Locator
Box 9, Dishman Branch
Spokane, Washington 99213By Richard Norah
Witness

66408

By [Signature]
AgentBOOK 66 PAGE 290

66409

CERTIFICATE OF LOCATION

(Lode Claim - Nevada)

RECORDED AT THE REQUEST OF
Bear Creek Mining Companyon October 16, 19 78
at 30 mins. past 4 P. M.
in Book 66 of OFFICIAL
RECORDS, page 291, RECORDS
OF EUREKA COUNTY, NEVADA
WILL A. DePAOLI
RecorderFile No. 66409 Fee \$ 3.00This is to certify that the MITE #62 lode mining claim was located
by the undersigned on the 24TH day of AUGUST, 19 78.The general course of the vein or lode, as near as it may be determined,
is NORTH and SOUTH.The name and post office address of the locator is Bear Creek Mining
Company, Box 9 - Dishman Branch, Spokane, Washington 99213.This claim is situated in the UNKNOWN Mining District, EUREKA
County, Nevada, in Section 23, T. 18N., R. 52E, M.D.B. & M.The locator claims 50 feet NORTH, and 1450 feet SOUTH
of said vein or lode from the point of discovery with a width of 300
feet on each side of the center of the vein or lode along the entire length
of said claim.The location monument and the monuments for all four corners and sideline
centers consists of posts at least four inches in diameter by four and one-
half feet in length set one foot in the ground with markings as follows:
the NW corner is designated and marked No. 1; the NE
corner is designated and marked No. 6; the SW corner is designated
and marked No. 3; the SE corner is designated and marked No. 4;
the W sidecenter is designated and marked No. 2; the E
sidecenter is designated and marked No. 5.The boundaries of said claim were defined as required by law within twenty
days from the date of posting of Notice of Location. The location work,
consisting of the making and filing of the maps and the payment of the fee
prescribed by NRS 517.040, was completed by the date of recordation of
this certificate.Dated this 24TH day of AUG., 19 78.BEAR CREEK MINING COMPANY, Locator
Box 9, Dishman Branch
Spokane, Washington 99213By Richard A. [Signature]
WitnessBy [Signature]
Agent

66409

BOOK 66 PAGE 291

66410

RECORDED AT THE REQUEST OF
Bear Creek Mining Company

on October 16, 1978
 at 30 mins. past 4 P. M.
 in Book 66 of OFFICIAL
 RECORDS, page 293, RECORDS
 OF EUREKA COUNTY, NEVADA
 WILL A. DePAOLI
 Recorder
 File No. 66410 Fee \$ 3.00

CERTIFICATE OF LOCATION

(Lode Claim - Nevada)

This is to certify that the WHITE #63 lode mining claim was located
 by the undersigned on the 24TH day of AUGUST, 1978.

The general course of the vein or lode, as near as it may be determined,
 is NORTH and SOUTH.

The name and post office address of the locator is Bear Creek Mining
 Company, Box 9 - Dishman Branch, Spokane, Washington 99213.

This claim is situated in the UNKNOWN Mining District, EUREKA
 County, Nevada, in Section 23, T. 16N., R. 52E, M.D.B. & M.

The locator claims 20 feet NORTH, and 1450 feet SOUTH
 of said vein or lode from the point of discovery with a width of 300
 feet on each side of the center of the vein or lode along the entire length
 of said claim.

The location monument and the monuments for all four corners and sideline
 centers consists of posts at least four inches in diameter by four and one-
 half feet in length set one foot in the ground with markings as follows:
 the NW corner is designated and marked No. 1; the NE
 corner is designated and marked No. 6; the SW corner is designated
 and marked No. 3; the SE corner is designated and marked No. 4;
 the W sidecenter is designated and marked No. 2; the E
 sidecenter is designated and marked No. 5.

The boundaries of said claim were defined as required by law within twenty
 days from the date of posting of Notice of Location. The location work,
 consisting of the making and filing of the maps and the payment of the fee
 prescribed by NRS 517.040, was completed by the date of recordation of
 this certificate.

Dated this 24th day of AUG., 1978.

BEAR CREEK MINING COMPANY, Locator
 Box 9, Dishman Branch
 Spokane, Washington 99213

By Richard N. Nook
 Witness

By [Signature]
 Agent

66410

BOOK 66 PAGE 292

66411

RECORDED AT THE REQUEST OF
 Bear Creek Mining Company
 on October 16, 19 78
 at 30 mins. past 4 P. M.
 in Book 66 of OFFICIAL
 RECORDS, page 293
 OF EUREKA COUNTY, NEVADA
 WILL A. DePAOLI
 Recorder

CERTIFICATE OF LOCATION

(Lode Claim - Nevada)

File No. 66411 Fee \$ 3.00

This is to certify that the MITE #64 lode mining claim was located
 by the undersigned on the 24TH day of AUGUST, 19 78.

The general course of the vein or lode, as near as it may be determined,
 is NORTH and SOUTH.

The name and post office address of the locator is Bear Creek Mining
 Company, Box 9 - Dishman Branch, Spokane. Washington 99213.

This claim is situated in the UNKNOWN Mining District, EUREKA
 County, Nevada, in Section 23, T. 13N., R. 52E, M.D.B. & M.

The locator claims 50 feet NORTH, and 1450 feet SOUTH
 of said vein or lode from the point of discovery with a width of 300
 feet on each side of the center of the vein or lode along the entire length
 of said claim.

The location monument and the monuments for all four corners and sideline
 centers consists of posts at least four inches in diameter by four and one-
 half feet in length set one foot in the ground with markings as follows:
 the NW corner is designated and marked No. 1; the NE
 corner is designated and marked No. 6; the SW corner is designated
 and marked No. 3; the SE corner is designated and marked No. 4;
 the W sidecenter is designated and marked No. 2; the E
 sidecenter is designated and marked No. 5.

The boundaries of said claim were defined as required by law within twenty
 days from the date of posting of Notice of Location. The location work,
 consisting of the making and filing of the maps and the payment of the fee
 prescribed by NRS 517.040, was completed by the date of recordation of
 this certificate.

Dated this 24th day of Aug., 19 78.

BEAR CREEK MINING COMPANY, Locator
 Box 9, Dishman Branch
 Spokane, Washington 99213

By

Richard Moush

Witness

66411

By

Will A. DePaoli
 Agent

BOOK 66 PAGE 293

66412

RECORDED AT THE REQUEST OF
Bear Creek Mining Company

October 16, 1978

on at 30 mins. past 4 P. M.

in Book 66 of OFFICIAL

RECORDS, page 294, RECORDS

OF EUREKA COUNTY, NEVADA

WILL A. DePAOLI

Recorder

File No. 66412 Fee \$ 3.00

CERTIFICATE OF LOCATION

(Lode Claim - Nevada)

This is to certify that the WATE #65 lode mining claim was located
by the undersigned on the 24TH day of AUGUST, 19 78.

The general course of the vein or lode, as near as it may be determined,
is NORTH and SOUTH.

The name and post office address of the locator is Bear Creek Mining
Company, Box 9 - Dishman Branch, Spokane, Washington 99213.

This claim is situated in the UNKNOWN Mining District, EUREKA
County, Nevada, in Section 23, T. 18N., R. 52E, M.D.B. & M.

The locator claims 50 feet NORTH, and 1450 feet SOUTH
of said vein or lode from the point of discovery with a width of 300
feet on each side of the center of the vein or lode along the entire length
of said claim.

The location monument and the monuments for all four corners and sideline
centers consists of posts at least four inches in diameter by four and one-
half feet in length set one foot in the ground with markings as follows:
the NW corner is designated and marked No. 1; the NE
corner is designated and marked No. 6; the SW corner is designated
and marked No. 3; the SE corner is designated and marked No. 4;
the W sidecenter is designated and marked No. 2; the E
sidecenter is designated and marked No. 5.

The boundaries of said claim were defined as required by law within twenty
days from the date of posting of Notice of Location. The location work,
consisting of the making and filing of the maps and the payment of the fee
prescribed by NRS 517.040, was completed by the date of recordation of
this certificate.

Dated this 24th day of Aug., 19 78.

BEAR CREEK MINING COMPANY, Locator
Box 9, Dishman Branch
Spokane, Washington 99213

By Richard Clark
Witness

66412

By [Signature]
Agent

BOOK 66 PAGE 294

66413

CERTIFICATE OF LOCATION

(Lode Claim - Nevada)

RECORDED AT THE REQUEST OF
Bear Creek Mining Companyon October 16, 1978
at 30 mins. past 4 P. M.
in Book 66 of OFFICIAL
RECORDS, page 295, RECORDS
OF EUREKA COUNTY, NEVADA
WILL A. DePAOLI
RecorderFile No. 66413 Fee \$ 3.00This is to certify that the WITE #66 lode mining claim was located
by the undersigned on the 27th day of AUGUST, 1978.The general course of the vein or lode, as near as it may be determined,
is EAST and WEST.The name and post office address of the locator is Bear Creek Mining
Company, Box 9 - Dishman Branch, Spokane, Washington 99213.This claim is situated in the UNKNOWN Mining District, EUREKA
County, Nevada, in Section 23, T. 18N., R. 8E, M.D.B. & M.The locator claims 50 feet WEST, and 1450 feet EAST
of said vein or lode from the point of discovery with a width of 150 ft NORTH
~~feet on each side of the center~~ of the vein or lode along the entire length
of said claim. AND 450' SOUTH OF SAID CLAIM DISCOVERYThe location monument and the monuments for all four corners and sideline
centers consists of posts at least four inches in diameter by four and one-
half feet in length set one foot in the ground with markings as follows:
the SW corner is designated and marked No. 1; the NW
corner is designated and marked No. 6; the SE corner is designated
and marked No. 3; the NE corner is designated and marked No. 4;
the SOUTH sidecenter is designated and marked No. 2; the NORTH
sidecenter is designated and marked No. 5.The boundaries of said claim were defined as required by law within twenty
days from the date of posting of Notice of Location. The location work,
consisting of the making and filing of the maps and the payment of the fee
prescribed by NRS 517.040, was completed by the date of recordation of
this certificate.Dated this 27th day of AUG., 1978.BEAR CREEK MINING COMPANY, Locator
Box 9, Dishman Branch
Spokane, Washington 99213By Richard L. Lusk
WitnessBy Frank L. Lusk
Agent

66413

BOOK 66 PAGE 295

66414

CERTIFICATE OF LOCATION

(Lode Claim - Nevada)

RECORDED AT THE REQUEST OF
Bear Creek Mining Company
on October 16, 19 78
at 30 mins. past 4 P. M.
in Book 66 of OFFICIAL
RECORDS, page 296, RECORDS
OF EUREKA COUNTY, NEVADA
WILL A. DePAOLI
Recorder.
File No. 66414 Fee \$ 3.00

This is to certify that the MITE #67 lode mining claim was located
by the undersigned on the 27TH day of AUGUST, 19 78.

The general course of the vein or lode, as near as it may be determined,
is NORTH and SOUTH.

The name and post office address of the locator is Bear Creek Mining
Company, Box 9 - Dishman Branch, Spokane, Washington 99213.

This claim is situated in the UNKNOWN Mining District, EUREKA
County, Nevada, in Section 23, T. 18N., R. 52E, M.D.B. & M.

The locator claims 50 feet NORTH, and 1450 feet SOUTH
of said vein or lode from the point of discovery with a width of 300
feet on each side of the center of the vein or lode along the entire length
of said claim.

The location monument and the monuments for all four corners and sideline
centers consists of posts at least four inches in diameter by four and one-
half feet in length set one foot in the ground with markings as follows:
the NW corner is designated and marked No. 1; the NE
corner is designated and marked No. 6; the SW corner is designated
and marked No. 3; the SE corner is designated and marked No. 4;
the W sidecenter is designated and marked No. 2; the E
sidecenter is designated and marked No. 5.

The boundaries of said claim were defined as required by law within twenty
days from the date of posting of Notice of Location. The location work,
consisting of the making and filing of the maps and the payment of the fee
prescribed by NRS 517.040, was completed by the date of recordation of
this certificate.

Dated this 27th day of Aug., 19 78.

BEAR CREEK MINING COMPANY, Locator
Box 9, Dishman Branch
Spokane, Washington 99213

By

Richard Monk

Witness

66414

By

Agent

[Signature]

BOOK 66 PAGE 296

66415

CERTIFICATE OF LOCATION

(Lode Claim - Nevada)

RECORDED AT THE REQUEST OF
Bear Creek Mining Company
on October 16, 19 78
at 30 mins. past 4 P.M.
in Book 66 of OFFICIAL
RECORDS, page 297, RECORDS
OF EUREKA COUNTY, NEVADA
WILL A. DePAOLI
Recorder
File No. 66415 Fee \$ 3.00

This is to certify that the WHITE #68 lode mining claim was located
by the undersigned on the 27th day of AUGUST, 19 78.

The general course of the vein or lode, as near as it may be determined,
is NORTH and SOUTH.

The name and post office address of the locator is Bear Creek Mining
Company, Box 9 - Dishman Branch, Spokane, Washington 99213.

This claim is situated in the UNKNOWN Mining District, EUREKA
County, Nevada, in Section 23, T. 18N., R. 52E, M.D.B. & M.

The locator claims 50 feet NORTH, and 1450 feet SOUTH
of said vein or lode from the point of discovery with a width of 300
feet on each side of the center of the vein or lode along the entire length
of said claim.

The location monument and the monuments for all four corners and sideline
centers consists of posts at least four inches in diameter by four and one-
half feet in length set one foot in the ground with markings as follows:
the NW corner is designated and marked No. 1; the NE
corner is designated and marked No. 6; the SW corner is designated
and marked No. 3; the SE corner is designated and marked No. 4;
the W sidecenter is designated and marked No. 2; the E
sidecenter is designated and marked No. 5.

The boundaries of said claim were defined as required by law within twenty
days from the date of posting of Notice of Location. The location work,
consisting of the making and filing of the maps and the payment of the fee
prescribed by NRS 517.040, was completed by the date of recordation of
this certificate.

Dated this 27th day of Aug., 19 78.

BEAR CREEK MINING COMPANY, Locator
Box 9, Dishman Branch
Spokane, Washington 99213

By Richard Vornik
Witness

66415

By [Signature]
Agent

BOOK 66 PAGE 297

66416

CERTIFICATE OF LOCATION

(Lode Claim - Nevada)

RECORDED AT THE REQUEST OF
Bear Creek Mining Company

on October 16, 1978

at 30 mins. past 4 P. M.

in Book 66 of OFFICIAL

RECORDS, page 298, RECORDS

OF EUREKA COUNTY, NEVADA

WILL A. DePAOLI

Recorder

File No. 66416 Fee \$ 3.00

This is to certify that the WHITE #69 lode mining claim was located
by the undersigned on the 27TH day of AUGUST, 1978.

The general course of the vein or lode, as near as it may be determined,
is NORTH and SOUTH.

The name and post office address of the locator is Bear Creek Mining
Company, Box 9 - Dishman Branch, Spokane, Washington 99213.

This claim is situated in the UNKNOWN Mining District, EUREKA
County, Nevada, in Section 23, T. 18N, R. 52E, M.D.B. & M.

The locator claims 50 feet NORTH, and 1450 feet SOUTH
of said vein or lode from the point of discovery with a width of 300
feet on each side of the center of the vein or lode along the entire length
of said claim.

The location monument and the monuments for all four corners and sideline
centers consists of posts at least four inches in diameter by four and one-
half feet in length set one foot in the ground with markings as follows:
the NW corner is designated and marked No. 1; the NE
corner is designated and marked No. 6; the SW corner is designated
and marked No. 3; the SE corner is designated and marked No. 4;
the W sidecenter is designated and marked No. 2; the E
sidecenter is designated and marked No. 5.

The boundaries of said claim were defined as required by law within twenty
days from the date of posting of Notice of Location. The location work,
consisting of the making and filing of the maps and the payment of the fee
prescribed by NRS 517.040, was completed by the date of recordation of
this certificate.

Dated this 27th day of AUG., 1978.

BEAR CREEK MINING COMPANY, Locator
Box 9, Dishman Branch
Spokane, Washington 99213

By

Richard W. Hark

Witness

66416

By

[Signature]
Agent

BOOK 66 PAGE 298

66417

RECORDED AT THE REQUEST OF
 Bear Creek Mining Company
 on October 16, 1978
 at 30 mins. past 4 P. M.
 in Book 66 of OFFICIAL
 RECORDS, page 299, RECORDS
 OF EUREKA COUNTY, NEVADA
 WILL A. DePAOLI
 Recorder

CERTIFICATE OF LOCATION

(Lode Claim - Nevada)

This is to certify that the WITE # 70 lode mining claim was located
 by the undersigned on the 27th day of AUGUST, 1978.

The general course of the vein or lode, as near as it may be determined,
 is NORTH and SOUTH.

The name and post office address of the locator is Bear Creek Mining
 Company, Box 9 - Dishman Branch, Spokane, Washington 99213.

This claim is situated in the UNKNOWN Mining District, EUREKA
 County, Nevada, in Section 22, T. 18N., R. 52E, M.D.B. & M.

The locator claims 50 feet NORTH, and 1450 feet SOUTH
 of said vein or lode from the point of discovery with a width of 300
 feet on each side of the center of the vein or lode along the entire length
 of said claim.

The location monument and the monuments for all four corners and sideline
 centers consists of posts at least four inches in diameter by four and one-
 half feet in length set one foot in the ground with markings as follows:
 the NW corner is designated and marked No. 1; the NE
 corner is designated and marked No. 6; the SW corner is designated
 and marked No. 3; the SE corner is designated and marked No. 4;
 the W sidecenter is designated and marked No. 2; the E
 sidecenter is designated and marked No. 5.

The boundaries of said claim were defined as required by law within twenty
 days from the date of posting of Notice of Location. The location work,
 consisting of the making and filing of the maps and the payment of the fee
 prescribed by NRS 517.040, was completed by the date of recordation of
 this certificate.

Dated this 27th day of Aug., 1978.

BEAR CREEK MINING COMPANY, Locator
 Box 9, Dishman Branch
 Spokane, Washington 99213

By

Richard Walsh

Witness

By

[Signature]

Agent

66417

BOOK 66 PAGE 299

66418

RECORDED AT THE REQUEST OF
 Bear Creek Mining Company
 on October 16, 1978
 at 30 mins. past 4 P. M.
 in Book 66 of OFFICIAL
 RECORDS, page 300, RECORDS
 OF EUREKA COUNTY, NEVADA
 WILL A. DePAOLI
 Recorder
 File No. 66418 Fee \$ 3.00

CERTIFICATE OF LOCATION

(Lode Claim - Nevada)

This is to certify that the MITE #71 lode mining claim was located
 by the undersigned on the 27TH day of AUGUST, 1978.

The general course of the vein or lode, as near as it may be determined,
 is NORTH and SOUTH.

The name and post office address of the locator is Bear Creek Mining
 Company, Box 9 - Dishman Branch, Spokane, Washington 99213.

This claim is situated in the UNKNOWN Mining District, EUREKA
 County, Nevada, in Section 22, T. 18N., R. 52E, M.D.B. & M.

The locator claims 50 feet NORTH, and 1450 feet SOUTH
 of said vein or lode from the point of discovery with a width of 300
 feet on each side of the center of the vein or lode along the entire length
 of said claim.

The location monument and the monuments for all four corners and sideline
 centers consists of posts at least four inches in diameter by four and one-
 half feet in length set one foot in the ground with markings as follows:
 the NW corner is designated and marked No. 1; the NE
 corner is designated and marked No. 6; the SW corner is designated
 and marked No. 3; the SE corner is designated and marked No. 4;
 the W sidecenter is designated and marked No. 2; the E
 sidecenter is designated and marked No. 5.

The boundaries of said claim were defined as required by law within twenty
 days from the date of posting of Notice of Location. The location work,
 consisting of the making and filing of the maps and the payment of the fee
 prescribed by NRS 517.040, was completed by the date of recordation of
 this certificate.

Dated this 27th day of Aug, 1978.

BEAR CREEK MINING COMPANY, Locator
 Box 9, Dishman Branch
 Spokane, Washington 99213

By

Richard Dorch
 Witness

By

[Signature]
 Agent

66418

BOOK 66 PAGE 300

66419

RECORDED AT THE REQUEST OF
Bear Creek Mining Companyon October 16, 19 78.at 30 mins. past 4 P. M.in Book 66 of OFFICIALRECORDS, page 301, RECORDS

OF EUREKA COUNTY, NEVADA

WILL A. DePAOLI

Recorder

File No. 66419 Fee \$ 3.00

CERTIFICATE OF LOCATION

(Lode Claim - Nevada)

This is to certify that the MITE # 72 lode mining claim was located
by the undersigned on the 28th day of AUGUST, 19 78.

The general course of the vein or lode, as near as it may be determined,
is NORTH and SOUTH.

The name and post office address of the locator is Bear Creek Mining
Company, Box 9 - Dishman Branch, Spokane, Washington 99213.

This claim is situated in the UNKNOWN Mining District, EUREKA
County, Nevada, in Section 23, T. 18N., R. 5E, M.D.B. & M.

The locator claims 50 feet SOUTH, and 1450 feet NORTH
of said vein or lode from the point of discovery with a width of 300
feet on each side of the center of the vein or lode along the entire length
of said claim.

The location monument and the monuments for all four corners and sideline
centers consists of posts at least four inches in diameter by four and one-
half feet in length set one foot in the ground with markings as follows:
the SE corner is designated and marked No. 1; the SW
corner is designated and marked No. 6; the NE corner is designated
and marked No. 3; the NW corner is designated and marked No. 4;
the E sidecenter is designated and marked No. 2; the W
sidecenter is designated and marked No. 5.

The boundaries of said claim were defined as required by law within twenty
days from the date of posting of Notice of Location. The location work,
consisting of the making and filing of the maps and the payment of the fee
prescribed by NRS 517.040, was completed by the date of recordation of
this certificate.

Dated this 28th day of Aug., 19 78.

BEAR CREEK MINING COMPANY, Locator
Box 9, Dishman Branch
Spokane, Washington 99213

By

Richard Norick

Witness

66419

By

[Signature]

Agent

BOOK 66 PAGE 301

66420

CERTIFICATE OF LOCATION

(Lode Claim - Nevada)

RECORDED AT THE REQUEST OF
Bear Creek Mining Companyon October 16, 1978
at 30 mins. past 4 P. M.
in Book 66 of OFFICIAL
RECORDS, page 302, RECORDS
OF EUREKA COUNTY, NEVADA
WILL A. DePAOLI
Recorder
File No. 66420 Fee \$ 3.00This is to certify that the MITE #73 lode mining claim was located
by the undersigned on the 28TH day of AUGUST, 1978.The general course of the vein or lode, as near as it may be determined,
is NORTH and SOUTH.The name and post office address of the locator is Bear Creek Mining
Company, Box 9 - Dishman Branch, Spokane, Washington 99213.This claim is situated in the UNKNOWN Mining District, EUREKA
County, Nevada, in Section 23, T. 18N., R. 52E, M.D.B. & M.The locator claims 50 feet SOUTH, and 1450 feet NORTH
of said vein or lode from the point of discovery with a width of 300
feet on each side of the center of the vein or lode along the entire length
of said claim.The location monument and the monuments for all four corners and sideline
centers consists of posts at least four inches in diameter by four and one-
half feet in length set one foot in the ground with markings as follows:
the SE corner is designated and marked No. 1; the SW
corner is designated and marked No. 6; the NE corner is designated
and marked No. 3; the NW corner is designated and marked No. 4;
the E sidecenter is designated and marked No. 2; the W
sidecenter is designated and marked No. 5.The boundaries of said claim were defined as required by law within twenty
days from the date of posting of Notice of Location. The location work,
consisting of the making and filing of the maps and the payment of the fee
prescribed by NRS 517.040, was completed by the date of recordation of
this certificate.Dated this 28th day of Aug., 1978.BEAR CREEK MINING COMPANY, Locator
Box 9, Dishman Branch
Spokane, Washington 99213

By

Richard Horch

Witness

By

Will A. DePaoli

Agent

66420

BOOK 66 PAGE 302

66421

CERTIFICATE OF LOCATION

(Lode Claim - Nevada)

RECORDED AT THE REQUEST OF
Bear Creek Mining Company

on October 16, 19 78
 at 30 mins. past 4 P. M.
 in Book 66 of OFFICIAL
 RECORDS, page 303, RECORDS
 OF EUREKA COUNTY, NEVADA
 WILL A. DePAOLI
 Recorder
 File No. 66421 Fee \$ 3.00

This is to certify that the MITE #74 lode mining claim was located
 by the undersigned on the 28TH day of AUGUST, 19 78.

The general course of the vein or lode, as near as it may be determined,
 is NORTH and SOUTH.

The name and post office address of the locator is Bear Creek Mining
 Company, Box 9 - Dishman Branch, Spokane, Washington 99213.

This claim is situated in the UNKNOWN Mining District, EUREKA
 County, Nevada, in Section 23, T. 18N., R. 52E, M.D.B. & M.
22

The locator claims 50 feet SOUTH, and 1450 feet NORTH
 of said vein or lode from the point of discovery with a width of 200
 feet on each side of the center of the vein or lode along the entire length
 of said claim.

The location monument and the monuments for all four corners and sideline
 centers consists of posts at least four inches in diameter by four and one-
 half feet in length set one foot in the ground with markings as follows:
 the SE corner is designated and marked No. 1; the SW
 corner is designated and marked No. 6; the NE corner is designated
 and marked No. 3; the NW corner is designated and marked No. 4;
 the E sidecenter is designated and marked No. 2; the W
 sidecenter is designated and marked No. 5.

The boundaries of said claim were defined as required by law within twenty
 days from the date of posting of Notice of Location. The location work,
 consisting of the making and filing of the maps and the payment of the fee
 prescribed by NRS 517.040, was completed by the date of recordation of
 this certificate.

Dated this 28th day of Aug., 19 78.

BEAR CREEK MINING COMPANY, Locator
 Box 9, Dishman Branch
 Spokane, Washington 99213

By Richard Hark
 Witness

By [Signature]
 Agent

66421

BOOK 66 PAGE 303

66422

RECORDED AT THE REQUEST OF
 Bear Creek Mining Company
 on October 16, 1978
 at 30 mins. past 4 P. M.
 in Book 66 of OFFICIAL
 RECORDS, page 304, RECORDS
 OF EUREKA COUNTY, NEVADA
 WILL A. DePAOLI
 Recorder

CERTIFICATE OF LOCATION

(Lode Claim - Nevada)

This is to certify that the MITE # 75 lode mining claim was located
 by the undersigned on the 28TH day of AUGUST, 1978.
 File No. 66422 Fee \$ 3.00

The general course of the vein or lode, as near as it may be determined,
 is NORTH and SOUTH.

The name and post office address of the locator is Bear Creek Mining
 Company, Box 9 - Dishman Branch, Spokane, Washington 99213.

This claim is situated in the UNKNOWN Mining District, EUREKA
 County, Nevada, in Section 22, T. 13N., R. 52E., M.D.B. & M.

The locator claims 50 feet SOUTH, and 1450 feet NORTH
 of said vein or lode from the point of discovery with a width of 300
 feet on each side of the center of the vein or lode along the entire length
 of said claim.

The location monument and the monuments for all four corners and sideline
 centers consists of posts at least four inches in diameter by four and one-
 half feet in length set one foot in the ground with markings as follows:
 the SE corner is designated and marked No. 1; the SW
 corner is designated and marked No. 6; the NE corner is designated
 and marked No. 3; the NW corner is designated and marked No. 4;
 the E sidecenter is designated and marked No. 2; the W
 sidecenter is designated and marked No. 5.

The boundaries of said claim were defined as required by law within twenty
 days from the date of posting of Notice of Location. The location work,
 consisting of the making and filing of the maps and the payment of the fee
 prescribed by NRS 517.040, was completed by the date of recordation of
 this certificate.

Dated this 28th day of Aug., 1978.

BEAR CREEK MINING COMPANY, Locator
 Box 9, Dishman Branch
 Spokane, Washington 99213

By

Richard Mark
 Witness

66422

By

[Signature]
 Agent

BOOK 66 PAGE 304

66423

RECORDED AT THE REQUEST OF
Bear Creek Mining Companyon October 16, 19 78at 30 mins. past 4 P.M.in Book 66 of OFFICIALRECORDS, page 305, RECORDS

OF EUREKA COUNTY, NEVADA

WILL A. DePAOLI

Recorder

File No. 66423 Fee \$ 3.00

CERTIFICATE OF LOCATION

(Lode Claim - Nevada)

This is to certify that the MITE #76 lode mining claim was located
by the undersigned on the 28 day of AUG., 19 78.

The general course of the vein or lode, as near as it may be determined,
is NORTH and SOUTH.

The name and post office address of the locator is Bear Creek Mining
Company, Box 9 - Dishman Branch, Spokane, Washington 99213.

This claim is situated in the UNKNOWN Mining District, EUREKA
County, Nevada, in Section 22, T. 18N, R. 52E, M.D.B. & M.

The locator claims 50 feet SOUTH, and 1450 feet NORTH
of said vein or lode from the point of discovery with a width of 300
feet on each side of the center of the vein or lode along the entire length
of said claim.

The location monument and the monuments for all four corners and sideline
centers consists of posts at least four inches in diameter by four and one-
half feet in length set one foot in the ground with markings as follows:
the SE corner is designated and marked No. 1; the SW
corner is designated and marked No. 6; the NE corner is designated
and marked No. 3; the NW corner is designated and marked No. 4;
the E sidecenter is designated and marked No. 2; the W
sidecenter is designated and marked No. 5.

The boundaries of said claim were defined as required by law within twenty
days from the date of posting of Notice of Location. The location work,
consisting of the making and filing of the maps and the payment of the fee
prescribed by NRS 517.040, was completed by the date of recordation of
this certificate.

Dated this 28th day of AUG., 19 78.

BEAR CREEK MINING COMPANY, Locator
Box 9, Dishman Branch
Spokane, Washington 99213

By

Witness

66423

By

Agent

BOOK 66 PAGE 305

66424

RECORDED AT THE REQUEST OF
Bear Creek Mining Companyon October 16, 1978at 30 mins. past 4 P. M.in Book 66 of OFFICIALRECORDS, page 306, RECORDS

OF EUREKA COUNTY, NEVADA

WILL A. DePAOLI

Recorder

File No. 66424 Fee, \$ 3.00

CERTIFICATE OF LOCATION

(Lode Claim - Nevada)

This is to certify that the WHITE #81 lode mining claim was located
by the undersigned on the 25 day of AUG, 1978.

The general course of the vein or lode, as near as it may be determined,
is NORTH and SOUTH.

The name and post office address of the locator is Bear Creek Mining
Company, Box 9 - Dishman Branch, Spokane, Washington 99213.

This claim is situated in the VALKENHOLM Mining District, EUREKA
County, Nevada, in Section 26, T. 18N., R. 52E, M.D.B. & M.

The locator claims 50 feet SOUTH, and 2450 feet NORTH
of said vein or lode from the point of discovery with a width of 300
feet on each side of the center of the vein or lode along the entire length
of said claim.

The location monument and the monuments for all four corners and sideline
centers consists of posts at least four inches in diameter by four and one-
half feet in length set one foot in the ground with markings as follows:
the SE corner is designated and marked No. 1; the SW
corner is designated and marked No. 6; the NE corner is designated
and marked No. 3; the NW corner is designated and marked No. 4;
the E sidecenter is designated and marked No. 2; the W
sidecenter is designated and marked No. 5.

The boundaries of said claim were defined as required by law within twenty
days from the date of posting of Notice of Location. The location work,
consisting of the making and filing of the maps and the payment of the fee
prescribed by NRS 517.040, was completed by the date of recordation of
this certificate.

Dated this 25th day of AUG., 1978.

BEAR CREEK MINING COMPANY, Locator
Box 9, Dishman Branch
Spokane, Washington 99213

By Richard W. Smith
Witness

By Lucky K. G. G. G.
Agent

66424

BOOK 66 PAGE 306

66425

CERTIFICATE OF LOCATION

(Lode Claim - Nevada)

RECORDED AT THE REQUEST OF
Bear Creek Mining Company

on October 16, 1978
 at 30 mins. past 4 P. M.
 in Book 66 of OFFICIAL
 RECORDS, page 307, RECORDS
 OF EUREKA COUNTY, NEVADA
 WILL A. DePAOLI
 Recorder
 File No. 66425 Fee \$ 3.00

This is to certify that the MITE #82 lode mining claim was located
 by the undersigned on the 25 day of AUG, 1978.

The general course of the vein or lode, as near as it may be determined,
 is NORTH and SOUTH.

The name and post office address of the locator is Bear Creek Mining
 Company, Box 9 - Dishman Branch, Spokane, Washington 99213.

This claim is situated in the UNKNOWN Mining District, EUREKA
 County, Nevada, in Section 26, T. 10N, R. 52E, M.D.B. & M.

The locator claims 50 feet SOUTH, and 1450 feet NORTH
 of said vein or lode from the point of discovery with a width of 300
 feet on each side of the center of the vein or lode along the entire length
 of said claim.

The location monument and the monuments for all four corners and sideline
 centers consists of posts at least four inches in diameter by four and one-
 half feet in length set one foot in the ground with markings as follows:
 the SE corner is designated and marked No. 1; the SW
 corner is designated and marked No. 6; the NE corner is designated
 and marked No. 3; the NW corner is designated and marked No. 4;
 the E sidecenter is designated and marked No. 2; the W
 sidecenter is designated and marked No. 5.

The boundaries of said claim were defined as required by law within twenty
 days from the date of posting of Notice of Location. The location work,
 consisting of the making and filing of the maps and the payment of the fee
 prescribed by NRS 517.040, was completed by the date of recordation of
 this certificate.

Dated this 25th day of AUG, 1978.

BEAR CREEK MINING COMPANY, Locator
 Box 9, Dishman Branch
 Spokane, Washington 99213

By Richard W. Wink
 Witness

66425

By Will A. DePaoli
 Agent

BOOK 66 PAGE 307

66426

CERTIFICATE OF LOCATION

(Lode Claim - Nevada)

RECORDED AT THE REQUEST OF
Bear Creek Mining Company

on October 16, 1978
 at 30 mins. past 4 P. M.
 in Book 66 of OFFICIAL
 RECORDS, page 308, RECORDS
 OF EUREKA COUNTY, NEVADA
 WILL A. DePAOLI
 Recorder
 File No. 66426 Fee \$ 3.00

This is to certify that the MITE #83 lode mining claim was located
 by the undersigned on the 25 day of AUG., 1978.

The general course of the vein or lode, as near as it may be determined,
 is NORTH and SOUTH.

The name and post office address of the locator is Bear Creek Mining
 Company, Box 9 - Dishman Branch, Spokane, Washington 99213.

This claim is situated in the UNKNOWN Mining District, EUREKA
 County, Nevada, in Section 26, T. 18N., R. 52E, M.D.B. & M.

The locator claims 572 feet SOUTH, and 1450 feet NORTH
 of said vein or lode from the point of discovery with a width of 300
 feet on each side of the center of the vein or lode along the entire length
 of said claim.

The location monument and the monuments for all four corners and sideline
 centers consists of posts at least four inches in diameter by four and one-
 half feet in length set one foot in the ground with markings as follows:
 the SE corner is designated and marked No. 1; the SW
 corner is designated and marked No. 6; the NE corner is designated
 and marked No. 3; the NW corner is designated and marked No. 4;
 the E sidecenter is designated and marked No. 2; the ✓
 sidecenter is designated and marked No. 5.

The boundaries of said claim were defined as required by law within twenty
 days from the date of posting of Notice of Location. The location work,
 consisting of the making and filing of the maps and the payment of the fee
 prescribed by NRS 517.040, was completed by the date of recordation of
 this certificate.

Dated this 25th day of AUG., 1978.

BEAR CREEK MINING COMPANY, Locator
 Box 9, Dishman Branch
 Spokane, Washington 99213

By Richard Mouch
 Witness

By Will A. DePaoli
 Agent

66426

BOOK 66 PAGE 308

66427


RECORDED AT THE REQUEST OF
Bear Creek Mining Companyon October 16, 1978
at 30 mins. past 4 P.M.
in Book 66 of OFFICIAL
RECORDS, page 309, RECORDS
OF EUREKA COUNTY, NEVADA
WILL A. DePAOLI
Recorder

CERTIFICATE OF LOCATION

(Lode Claim - Nevada)

File No. 66427 Fee \$ 3.00This is to certify that the MITE #84 lode mining claim was located
by the undersigned on the 3rd day of Sept, 1978.The general course of the vein or lode, as near as it may be determined,
is NORTH and SOUTH.The name and post office address of the locator is Bear Creek Mining
Company, Box 9 - Dishman Branch, Spokane, Washington 99213.This claim is situated in the UNKNOWN Mining District, EUREKA
County, Nevada, in Section 26, T. 18N., R. 52E, M.D.B. & M.The locator claims 750 feet NORTH, and 750 feet SOUTH
of said vein or lode from the point of discovery with a width of 300
feet on each side of the center of the vein or lode along the entire length
of said claim.The location monument and the monuments for all four corners and sideline
centers consists of posts at least four inches in diameter by four and one-
half feet in length set one foot in the ground with markings as follows:
the SE corner is designated and marked No. 1; the SW
corner is designated and marked No. 6; the NE corner is designated
and marked No. 3; the NW corner is designated and marked No. 4;
the E sidecenter is designated and marked No. 2; the W
sidecenter is designated and marked No. 5.The boundaries of said claim were defined as required by law within twenty
days from the date of posting of Notice of Location. The location work,
consisting of the making and filing of the maps and the payment of the fee
prescribed by NRS 517.040, was completed by the date of recordation of
this certificate.Dated this 3rd day of Sept, 1978.BEAR CREEK MINING COMPANY, Locator
Box 9, Dishman Branch
Spokane, Washington 99213


By



Witness

66427

By



Agent

BOOK 66 PAGE 309

RECORDED AT THE REQUEST OF
Bear Creek Mining Company
on October 16, 1978
at 30 mins. past 4 P. M.
in Book 66 of OFFICIAL
RECORDS, page 310, RECORDS
OF EUREKA COUNTY, NEVADA
WILL A. DePAOLI
Recorder
File No. 66428 Fee \$ 3.00

66428

CERTIFICATE OF LOCATION

(Lode Claim - Nevada)

This is to certify that the MITE # 85 lode mining claim was located
by the undersigned on the 8 day of SEPT, 1978.

The general course of the vein or lode, as near as it may be determined,
is NORTH and SOUTH.

The name and post office address of the locator is Bear Creek Mining
Company, Box 9 - Dishman Branch, Spokane, Washington 99213.

This claim is situated in the UNKNOWN Mining District, EUREKA
County, Nevada, in Section 26, T. 18N., R. 52E, M.D.B. & M.

The locator claims 50 feet NORTH, and 1450 feet SOUTH
of said vein or lode from the point of discovery with a width of 300
feet on each side of the center of the vein or lode along the entire length
of said claim.

The location monument and the monuments for all four corners and sideline
centers consists of posts at least four inches in diameter by four and one-
half feet in length set one foot in the ground with markings as follows:
the NW corner is designated and marked No. 1; the NE
corner is designated and marked No. 6; the SW corner is designated
and marked No. 3; the SE corner is designated and marked No. 4;
the W sidecenter is designated and marked No. 2; the E
sidecenter is designated and marked No. 5.

The boundaries of said claim were defined as required by law within twenty
days from the date of posting of Notice of Location. The location work,
consisting of the making and filing of the maps and the payment of the fee
prescribed by NRS 517.040, was completed by the date of recordation of
this certificate.

Dated this 8th day of Sept., 1978.

BEAR CREEK MINING COMPANY, Locator
Box 9, Dishman Branch
Spokane, Washington 99213

By Richard Sporch
Witness

66428

By Will A. DePaoli
Agent

BOOK 66 PAGE 310

66429

CERTIFICATE OF LOCATION

(Lode Claim - Nevada)

RECORDED AT THE REQUEST OF
 Bear Creek Mining Company
 on October 16, 1978
 at 30 mins. past 4 P. M.
 in Book 66 of OFFICIAL
 RECORDS, page 311, RECORDS
 OF EUREKA COUNTY, NEVADA
 WILL A. DePAOLI
 Recorder
 File No. 66429 Fee \$ 3.01

This is to certify that the WHITE #86 lode mining claim was located
 by the undersigned on the 25 day of AUG., 1978.

The general course of the vein or lode, as near as it may be determined,
 is NORTH and SOUTH.

The name and post office address of the locator is Bear Creek Mining
 Company, Box 9 - Dishman Branch, Spokane, Washington 99213.

This claim is situated in the UNKNOWN Mining District, EUREKA
 County, Nevada, in Section 26, T. 18N., R. 52E, M.D.B. & M.

The locator claims 50 feet SOUTH, and 1450 feet NORTH
 of said vein or lode from the point of discovery with a width of 300
 feet on each side of the center of the vein or lode along the entire length
 of said claim.

The location monument and the monuments for all four corners and sideline
 centers consists of posts at least four inches in diameter by four and one-
 half feet in length set one foot in the ground with markings as follows:
 the SE corner is designated and marked No. 1; the SW
 corner is designated and marked No. 6; the NE corner is designated
 and marked No. 3; the NW corner is designated and marked No. 4;
 the E sidecenter is designated and marked No. 2; the W
 sidecenter is designated and marked No. 5.

The boundaries of said claim were defined as required by law within twenty
 days from the date of posting of Notice of Location. The location work,
 consisting of the making and filing of the maps and the payment of the fee
 prescribed by NRS 517.040, was completed by the date of recordation of
 this certificate.

Dated this 25th day of AUG., 1978.

BEAR CREEK MINING COMPANY, Locator
 Box 9, Dishman Branch
 Spokane, Washington 99213

By Richard Novak
 Witness

66429

By Will A. DePaoli
 Agent

BOOK 66 PAGE 311

66430

CERTIFICATE OF LOCATION

(Lode Claim - Nevada)

RECORDED AT THE REQUEST OF
 Bear Creek Mining Company
 on October 16, 19 78
 at 30 mins. past 4 P. M.
 in Book 66 of OFFICIAL
 RECORDS, page 312, RECORDS
 OF EUREKA COUNTY, NEVADA
 WILL A. DePAOLI
 Recorder
 File No. 66430 Fee \$ 3.00

This is to certify that the WITE #87 lode mining claim was located
 by the undersigned on the 25 day of AUG., 19 78.

The general course of the vein or lode, as near as it may be determined,
 is NORTH and SOUTH.

The name and post office address of the locator is Bear Creek Mining
 Company, Box 9 - Dishman Branch, Spokane, Washington 99213.

This claim is situated in the UNKNOWN Mining District, EUREKA
 County, Nevada, in Section 26, T. 18N., R. 52E, M.D.B. & M.
27

The locator claims 50 feet SOUTH, and 1450 feet NORTH
 of said vein or lode from the point of discovery with a width of 300
 feet on each side of the center of the vein or lode along the entire length
 of said claim.

The location monument and the monuments for all four corners and sideline
 centers consists of posts at least four inches in diameter by four and one-
 half feet in length set one foot in the ground with markings as follows:
 the SE corner is designated and marked No. 1; the SW
 corner is designated and marked No. 6; the NE corner is designated
 and marked No. 3; the NW corner is designated and marked No. 4;
 the E sidecenter is designated and marked No. 2; the W
 sidecenter is designated and marked No. 5.

The boundaries of said claim were defined as required by law within twenty
 days from the date of posting of Notice of Location. The location work,
 consisting of the making and filing of the maps and the payment of the fee
 prescribed by NRS 517.040, was completed by the date of recordation of
 this certificate.

Dated this 25th day of AUG., 19 78.

BEAR CREEK MINING COMPANY, Locator
 Box 9, Dishman Branch
 Spokane, Washington 99213

By Richard Brock
 Witness

66430

By [Signature]
 Agent

BOOK 66 PAGE 312

66431

CERTIFICATE OF LOCATION

(Lode Claim - Nevada)

RECORDED AT THE REQUEST OF
Bear Creek Mining Company

on October 16, 1978
at 30 mins. past 4 P. M.
in Book 66 of OFFICIAL
RECORDS, page 313 RECORDS
OF EUREKA COUNTY, NEVADA
WILL A. DAPAOLI
Recorder
File No. 66431 Fee \$ 3.00

This is to certify that the WIRE #88 lode mining claim was located
by the undersigned on the 25 day of AUG., 1978.

The general course of the vein or lode, as near as it may be determined,
is NORTH and SOUTH.

The name and post office address of the locator is Bear Creek Mining
Company, Box 9 - Dishman Branch, Spokane, Washington 99213.

This claim is situated in the UNKNOWN Mining District, EUREKA
County, Nevada, in Section 26, T. 18N., R. S2E, M.D.B. & M.

The locator claims 50 feet SOUTH, and 1450 feet NORTH
of said vein or lode from the point of discovery with a width of 300
feet on each side of the center of the vein or lode along the entire length
of said claim.

The location monument and the monuments for all four corners and sideline
centers consists of posts at least four inches in diameter by four and one-
half feet in length set one foot in the ground with markings as follows:
the SE corner is designated and marked No. 1; the SW
corner is designated and marked No. 6; the NE corner is designated
and marked No. 3; the NW corner is designated and marked No. 4;
the E sidecenter is designated and marked No. 2; the W
sidecenter is designated and marked No. 5.

The boundaries of said claim were defined as required by law within twenty
days from the date of posting of Notice of Location. The location work,
consisting of the making and filing of the maps and the payment of the fee
prescribed by NRS 517.040, was completed by the date of recordation of
this certificate.

Dated this 25th day of AUG., 1978.

BEAR CREEK MINING COMPANY, Locator
Box 9, Dishman Branch
Spokane, Washington 99213

By Richard Navah
Witness

66431

By [Signature]
Agent

BOOK 66 PAGE 313

66432

RECORDED AT THE REQUEST OF
Bear Creek Mining Company
 on October 16, 19 78
 at 30 mins. past 4 P. M.
 in Book 66 of OFFICIAL
 RECORDS, page 314, RECORDS
 OF EUREKA COUNTY, NEVADA
 WILL A. DePAOLI
 Recorder

CERTIFICATE OF LOCATION

(Lode Claim - Nevada)

File No. 66432 Fee \$ 3.00

This is to certify that the Mite # 89 lode mining claim was located
 by the undersigned on the 25th day of August, 19 78.

The general course of the vein or lode, as near as it may be determined,
 is North and South.

The name and post office address of the locator is Bear Creek Mining
 Company, Box 9 - Dishman Branch, Spokane, Washington 99213.

This claim is situated in the Unknown Mining District, Eureka
 County, Nevada, in Section 27, T. 18N., R. 52E, M.D.B. & M.

The locator claims 50 feet South, and 1450 feet North
 of said vein or lode from the point of discovery with a width of 300
 feet on each side of the center of the vein or lode along the entire length
 of said claim.

The location monument and the monuments for all four corners and sideline
 centers consists of posts at least four inches in diameter by four and one-
 half feet in length set one foot in the ground with markings as follows:
 the SE corner is designated and marked No. 1; the SW
 corner is designated and marked No. 6; the NE corner is designated
 and marked No. 3; the NW corner is designated and marked No. 4;
 the E sidecenter is designated and marked No. 2; the W
 sidecenter is designated and marked No. 5.

The boundaries of said claim were defined as required by law within twenty
 days from the date of posting of Notice of Location. The location work,
 consisting of the making and filing of the maps and the payment of the fee
 prescribed by NRS 517.040, was completed by the date of recordation of
 this certificate.

Dated this 25th day of Aug., 19 78.

BEAR CREEK MINING COMPANY, Locator
 Box 9, Dishman Branch
 Spokane, Washington 99213

By

Witness

66432

By

Agent

BOOK 66 PAGE 314

66433

CERTIFICATE OF LOCATION

(Lode Claim - Nevada)

RECORDED AT THE REQUEST OF
Bear Creek Mining Company
 on October 16, 1978
 at 30 mins. past 4 P. M.
 in Book 66 of OFFICIAL
 RECORDS, page 315, RECORDS
 OF EUREKA COUNTY, NEVADA
 WILL A. DePAOLI
 Recorder
 File No. 66433 Fee \$ 3.00

This is to certify that the MITE #90 lode mining claim was located
 by the undersigned on the 30 day of AUG., 1978.

The general course of the vein or lode, as near as it may be determined,
 is NORTH and SOUTH.

The name and post office address of the locator is Bear Creek Mining
 Company, Box 9 - Dishman Branch, Spokane, Washington 99213.

This claim is situated in the WALKNORTH Mining District, EUREKA
 County, Nevada, in Section 30, T. 18N, R. 3E, M.D.B. & M.
53E

The locator claims 1450 feet NORTH, and 150 feet SOUTH
 of said vein or lode from the point of discovery with a width of 300
 feet on each side of the center of the vein or lode along the entire length
 of said claim.

The location monument and the monuments for all four corners and sideline
 centers consists of posts at least four inches in diameter by four and one-
 half feet in length set one foot in the ground with markings as follows:
 the NW corner is designated and marked No. 1; the NE
 corner is designated and marked No. 6; the SW corner is designated
 and marked No. 3; the SE corner is designated and marked No. 4;
 the N sidecenter is designated and marked No. 2; the E
 sidecenter is designated and marked No. 5.

The boundaries of said claim were defined as required by law within twenty
 days from the date of posting of Notice of Location. The location work,
 consisting of the making and filing of the maps and the payment of the fee
 prescribed by NRS 517.040, was completed by the date of recording of
 this certificate.

Dated this 30th day of AUG., 1978.

BEAR CREEK MINING COMPANY, Locator
 Box 9, Dishman Branch
 Spokane, Washington 99213

By

Witness

Richard D. Dorch

By

Agent

Will A. DePaoli

66433

BOOK 66 PAGE 315

66434

CERTIFICATE OF LOCATION

(Lode Claim - Nevada)

RECORDED AT THE REQUEST OF
 Bear Creek Mining Company
 October 16, 1978
 on _____, 1978
 at 30 mins. past 4 P. M.
 in Book 66 of OFFICIAL
 RECORDS, page 316, RECORDS
 OF EUREKA COUNTY, NEVADA
 WILL A. DePAOLI
 Recorder
 File No. 66434 Fee \$ 3.00

This is to certify that the WHITE #91 lode mining claim was located
 by the undersigned on the 30 day of AUG, 1978.

The general course of the vein or lode, as near as it may be determined,
 is NORTH and SOUTH.

The name and post office address of the locator is Bear Creek Mining
 Company, Box 9 - Dishman Branch, Spokane, Washington 99213.

This claim is situated in the UNKNOWN Mining District, EUREKA
 County, Nevada, in Section 30, T. 18N., R. 53E, M.D.B. & M.; SECTION 25,
T18N, R52E.

The locator claims 1450 feet NORTH, and 1450 feet SOUTH
 of said vein or lode from the point of discovery with a width of 300
 feet on each side of the center of the vein or lode along the entire length
 of said claim.

The location monument and the monuments for all four corners and sideline
 centers consists of posts at least four inches in diameter by four and one-
 half feet in length set one foot in the ground with markings as follows:
 the NW corner is designated and marked No. 1; the NE
 corner is designated and marked No. 6; the SW corner is designated
 and marked No. 3; the SE corner is designated and marked No. 4;
 the W sidecenter is designated and marked No. 2; the E
 sidecenter is designated and marked No. 5.

The boundaries of said claim were defined as required by law within twenty
 days from the date of posting of Notice of Location. The location work,
 consisting of the making and filing of the maps and the payment of the fee
 prescribed by NRS 517.040, was completed by the date of recordation of
 this certificate.

Dated this 30th day of AUG, 1978.

BEAR CREEK MINING COMPANY, Locator
 Box 9, Dishman Branch
 Spokane, Washington 99213

By Richard Norah
 Witness

66434

By Paul H. H. H.
 Agent

BOOK 66 PAGE 316

66435

CERTIFICATE OF LOCATION

(Lode Claim - Nevada)

RECORDED AT THE REQUEST OF
 Bear Creek Mining Company
 on October 16, 1978
 at 30 mins. past 4 P. M.
 in Book 66 of OFFICIAL
 RECORDS, page 317, RECORDS
 OF EUREKA COUNTY, NEVADA
 WILL A. DePAOLI
 Recorder
 File No. 66435 Fee \$ 3.00

This is to certify that the MITE #92 lode mining claim was located
 by the undersigned on the 7 day of SEPT, 1978

The general course of the vein or lode, as near as it may be determined,
 is NORTH and SOUTH.

The name and post office address of the locator is Bear Creek Mining
 Company, Box 9 - Dishman Branch, Spokane, Washington 99213.

This claim is situated in the UNKNOWN Mining District, EUREKA
 County, Nevada, in Section 26, T. 18N, R. 52E M.D.B. & M.

The locator claims 50 feet SOUTH, and 1450 feet NORTH
 of said vein or lode from the point of discovery with a width of 300
 feet on each side of the center of the vein or lode along the entire length
 of said claim.

The location monument and the monuments for all four corners and sideline
 centers consists of posts at least four inches in diameter by four and one-
 half feet in length set one foot in the ground with markings as follows:
 the SE corner is designated and marked No. 1; the SW
 corner is designated and marked No. 6; the NE corner is designated
 and marked No. 3; the NW corner is designated and marked No. 4;
 the E sidecenter is designated and marked No. 2; the W
 sidecenter is designated and marked No. 5.

The boundaries of said claim were defined as required by law within twenty
 days from the date of posting of Notice of Location. The location work,
 consisting of the making and filing of the maps and the payment of the fee
 prescribed by NRS 517.040, was completed by the date of recordation of
 this certificate.

Dated this 7th day of Sept., 1978.

BEAR CREEK MINING COMPANY, Locator
 Box 9, Dishman Branch
 Spokane, Washington 99213

By

Witness

Richard J. J. J.

By

Agent

[Signature]

66435

BOOK 66 PAGE 317

66436

RECORDED AT THE REQUEST OF
Bear Creek Mining Companyon October 16, 1978
at 30 mins. past 4 P. M.
in Book 66 of OFFICIAL
RECORDS, page 318, RECORDS
OF EUREKA COUNTY, NEVADA
WILL A. DePACLI
Recorder
File No. 66436 Fee \$ 3.00

CERTIFICATE OF LOCATION

(Lode Claim - Nevada)

This is to certify that the WHITE #93 lode mining claim was located
by the undersigned on the 7 day of SEPT, 1978.The general course of the vein or lode, as near as it may be determined,
is NORTH and SOUTH.The name and post office address of the locator is Bear Creek Mining
Company, Box 9 - Dishman Branch, Spokane, Washington 99213.This claim is situated in the VALLEYVIEW Mining District, EUREKA
County, Nevada, in Section 26, T. 18N., R. 52E, M.D.B. & M.The locator claims 50 feet SOUTH, and 1450 feet NORTH
of said vein or lode from the point of discovery with a width of 300
feet on each side of the center of the vein or lode along the entire length
of said claim.The location monument and the monuments for all four corners and sideline
centers consists of posts at least four inches in diameter by four and one-
half feet in length set one foot in the ground with markings as follows:
the SE corner is designated and marked No. 1; the SW
corner is designated and marked No. 6; the NE corner is designated
and marked No. 3; the NW corner is designated and marked No. 4;
the E sidecenter is designated and marked No. 2; the W
sidecenter is designated and marked No. 5.The boundaries of said claim were defined as required by law within twenty
days from the date of posting of Notice of Location. The location work,
consisting of the making and filing of the maps and the payment of the fee
prescribed by NRS 517.040, was completed by the date of recordation of
this certificate.Dated this 7th day of Sept., 1978.BEAR CREEK MINING COMPANY, Locator
Box 9, Dishman Branch
Spokane, Washington 99213

By

Richard Orvak

Witness

66436

By:

Will A. DePacoli

Agent

BOOK

66

PAGE

318

66437

CERTIFICATE OF LOCATION

(Lode Claim - Nevada)

RECORDED AT THE REQUEST OF
Bear Creek Mining Companyon October 16, 1978
at 30 mins. past 4 P. M.
in Book 66 of OFFICIAL
RECORDS, page 319, RECORDS
OF EUREKA COUNTY, NEVADA
WILL A. DePAOLI
Recorder
File No. 66437 Fee \$ 3.00This is to certify that the MINE #94 lode mining claim was located
by the undersigned on the 7 day of SEPT, 1978.The general course of the vein or lode, as near as it may be determined,
is NORTH and SOUTH.The name and post office address of the locator is Bear Creek Mining
Company, Box 9 - Dishman Branch, Spokane, Washington 99213.This claim is situated in the UNKNOWN Mining District, EUREKA
County, Nevada, in Section 26, T. 18N., R. 52E, M.D.B. & M.The locator claims 50 feet SOUTH, and 1450 feet NORTH
of said vein or lode from the point of discovery with a width of 300
feet on each side of the center of the vein or lode along the entire length
of said claim.The location monument and the monuments for all four corners and sideline
centers consists of posts at least four inches in diameter by four and one-
half feet in length set one foot in the ground with markings as follows:
the SE corner is designated and marked No. 1; the SW
corner is designated and marked No. 6; the NE corner is designated
and marked No. 3; the NW corner is designated and marked No. 4;
the E sidecenter is designated and marked No. 2; the W
sidecenter is designated and marked No. 5.The boundaries of said claim were defined as required by law within twenty
days from the date of posting of Notice of Location. The location work,
consisting of the making and filing of the maps and the payment of the fee
prescribed by NRS 517.040, was completed by the date of recordation of
this certificate.Dated this 7th day of Sept., 1978.BEAR CREEK MINING COMPANY, Locator
Box 9, Dishman Branch
Spokane, Washington 99213

By

Witness

Richard D. Drah

By

Agent

W. A. DePaoli

66437

BOOK 66 PAGE 319

66438

RECORDED AT THE REQUEST OF
Bear Creek Mining Companyon October 16, 19 78at 30 mins. past 4 P. M.in Book 66 of OFFICIALRECORDS, page 320, RECORDS

OF EUREKA COUNTY, NEVADA

WILL A. DePAOLI

Recorder

File No. 66438 Fee \$ 3.00

CERTIFICATE OF LOCATION

(Lode Claim - Nevada)

This is to certify that the MITE #95 lode mining claim was located
by the undersigned on the 7 day of SEPT, 19 78.

The general course of the vein or lode, as near as it may be determined,
is NORTH and SOUTH.

The name and post office address of the locator is Bear Creek Mining
Company, Box 9 - Dishman Branch, Spokane, Washington 99213.

This claim is situated in the UNKNOWN Mining District, EUREKA
County, Nevada, in Section 26, T. 18N., R. 52E, M.D.B. & M.

The locator claims 50 feet SOUTH, and 1450 feet NORTH
of said vein or lode from the point of discovery with a width of 300
feet on each side of the center of the vein or lode along the entire length
of said claim.

The location monument and the monuments for all four corners and sideline
centers consists of posts at least four inches in diameter by four and one-
half feet in length set one foot in the ground with markings as follows:
the SE corner is designated and marked No. 1; the SW
corner is designated and marked No. 6; the NE corner is designated
and marked No. 3; the NW corner is designated and marked No. 4;
the E sidecenter is designated and marked No. 2; the W
sidecenter is designated and marked No. 5.

The boundaries of said claim were defined as required by law within twenty
days from the date of posting of Notice of Location. The location work,
consisting of the making and filing of the maps and the payment of the fee
prescribed by NRS 517.040, was completed by the date of recordation of
this certificate.

Dated this 7th day of SEPT., 19 78.

BEAR CREEK MINING COMPANY, Locator
Box 9, Dishman Branch
Spokane, Washington 99213

By

Richard Murak
Witness

66438

By

[Signature]
Agent

BOOK 66 PAGE 320

66439

CERTIFICATE OF LOCATION

(Lode Claim - Nevada)

RECORDED AT THE REQUEST OF
Bear Creek Mining Companyon October 16, 1978
at 30 mins. past 4 P. M.
in Book 66 of OFFICIAL
RECORDS, page 321, RECORDS
OF EUREKA COUNTY, NEVADA
WILL A. DePAOLI
Recorder
File No. 66439 Fee \$ 3.00This is to certify that the WHITE #96 lode mining claim was located
by the undersigned on the 25 day of AUG., 1978.The general course of the vein or lode, as near as it may be determined,
is NORTH and SOUTH.The name and post office address of the locator is Bear Creek Mining
Company, Box 9 - Dishman Branch, Spokane, Washington 99213.This claim is situated in the UNKNOWN Mining District, EUREKA
County, Nevada, in Section 26, T. 18N., R. 52E, M.D.B. & M.The locator claims 50 feet NORTH, and 1450 feet SOUTH
of said vein or lode from the point of discovery with a width of 300
feet on each side of the center of the vein or lode along the entire length
of said claim.The location monument and the monuments for all four corners and sideline
centers consists of posts at least four inches in diameter by four and one-
half feet in length set one foot in the ground with markings as follows:
the NW corner is designated and marked No. 1; the NE
corner is designated and marked No. 6; the SW corner is designated
and marked No. 3; the SE corner is designated and marked No. 4;
the W sidecenter is designated and marked No. 2; the E
sidecenter is designated and marked No. 5.The boundaries of said claim were defined as required by law within twenty
days from the date of posting of Notice of Location. The location work,
consisting of the making and filing of the maps and the payment of the fee
prescribed by NRS 517.040, was completed by the date of recordation of
this certificate.Dated this 25th day of AUG., 1978.BEAR CREEK MINING COMPANY, Locator
Box 9, Dishman Branch
Spokane, Washington 99213

By

Richard Dovich

Witness

66439

By

Will A. DePaoli

Agent

BOOK 66 PAGE 321

66440

RECORDED AT THE REQUEST OF
Bear Creek Mining Companyon October 16, 19 78at 30 mins. past 4 P. M.in Book 66 of OFFICIALRECORDS, page 322, RECORDS

OF EUREKA COUNTY, NEVADA

WILL A. DePAOLI

Recorder
File No. 66440 Fee \$ 3.00

CERTIFICATE OF LOCATION

(Lode Claim - Nevada)

This is to certify that the MITE #97 lode mining claim was located
by the undersigned on the 25 day of AUG., 1978.

The general course of the vein or lode, as near as it may be determined,
is NORTH and SOUTH.

The name and post office address of the locator is Bear Creek Mining
Company, Box 9 - Dishman Branch, Spokane, Washington 99213.

This claim is situated in the UNKNOWN Mining District, EUREKA
County, Nevada, in Section 26, T. 18N., R. 52E, M.D.B. & M.

The locator claims 50 feet NORTH, and 1450 feet SOUTH
of said vein or lode from the point of discovery with a width of 300
feet on each side of the center of the vein or lode along the entire length
of said claim.

The location monument and the monuments for all four corners and sideline
centers consists of posts at least four inches in diameter by four and one-
half feet in length set one foot in the ground with markings as follows:
the NW corner is designated and marked No. 1; the NE
corner is designated and marked No. 6; the SW corner is designated
and marked No. 3; the SE corner is designated and marked No. 4;
the W sidecenter is designated and marked No. 2; the E
sidecenter is designated and marked No. 5.

The boundaries of said claim were defined as required by law within twenty
days from the date of posting of Notice of Location. The location work,
consisting of the making and filing of the maps and the payment of the fee
prescribed by NRS 517.040, was completed by the date of recordation of
this certificate.

Dated this 25th day of AUG., 1978.

BEAR CREEK MINING COMPANY, Locator
Box 9, Dishman Branch
Spokane, Washington 99213

By Richard Nouch
Witness

66440

By [Signature]
Agent

BOOK 66 PAGE 322

66441

CERTIFICATE OF LOCATION

(Lode Claim - Nevada)

RECORDED AT THE REQUEST OF
 Bear Creek Mining Company
 on October 16, 1978
 at 30 mins. past 4 P. M.
 in Book 66 of OFFICIAL
 RECORDS, page 323, RECORDS
 OF EUREKA COUNTY, NEVADA
 WILL A. DePAOLI
 Recorder
 File No. 66441 Fee \$ 3.00

This is to certify that the WITE #98 lode mining claim was located
 by the undersigned on the 25 day of AUG., 1978.

The general course of the vein or lode, as near as it may be determined,
 is NORTH and SOUTH.

The name and post office address of the locator is Bear Creek Mining
 Company, Box 9 - Dishman Branch, Spokane, Washington 99213.

This claim is situated in the UNKNOWN Mining District, EUREKA
 County, Nevada, in Section 26, T. 18N, R. 52E, M.D.B. & M.

The locator claims 50 feet NORTH, and 1450 feet SOUTH
 of said vein or lode from the point of discovery with a width of 300
 feet on each side of the center of the vein or lode along the entire length
 of said claim.

The location monument and the monuments for all four corners and sideline
 centers consists of posts at least four inches in diameter by four and one-
 half feet in length set one foot in the ground with markings as follows:
 the NW corner is designated and marked No. 1; the NE
 corner is designated and marked No. 6; the SW corner is designated
 and marked No. 3; the SE corner is designated and marked No. 4;
 the W sidecenter is designated and marked No. 2; the E
 sidecenter is designated and marked No. 5.

The boundaries of said claim were defined as required by law within twenty
 days from the date of posting of Notice of Location. The location work,
 consisting of the making and filing of the maps and the payment of the fee
 prescribed by NRS 517.040, was completed by the date of recordation of
 this certificate.

Dated this 25th day of AUG., 1978.

BEAR CREEK MINING COMPANY, Locator
 Box 9, Dishman Branch
 Spokane, Washington 99213

By

Richard Worch

Witness

By

Will A. DePaoli

Agent

66441

BOOK 66 PAGE 323

66442

RECORDED AT THE REQUEST OF
Bear Creek Mining Company

on October 16, 1978
 at 30 mins. past 4 P. M.
 in Book 66 of OFFICIAL
 RECORDS, page 324, RECORDS
 OF EUREKA COUNTY, NEVADA
 WILL A. DePAOLI
 Recorder
 File No. 66442 Fee \$ 3.00

CERTIFICATE OF LOCATION

(Lode Claim - Nevada)

This is to certify that the MITE #99 lode mining claim was located
 by the undersigned on the 25 day of AUG., 1978.

The general course of the vein or lode, as near as it may be determined,
 is NORTH and SOUTH.

The name and post office address of the locator is Bear Creek Mining
 Company, Box 9 - Dishman Branch, Spokane, Washington 99213.

This claim is situated in the UNKNOWN Mining District, EUREKA
 County, Nevada, in Section 27, T. 18N., R. 52E, M.D.B. & M.

The locator claims 50 feet NORTH, and 1450 feet SOUTH
 of said vein or lode from the point of discovery with a width of 300
 feet on each side of the center of the vein or lode along the entire length
 of said claim.

The location monument and the monuments for all four corners and sideline
 centers consists of posts at least four inches in diameter by four and one-
 half feet in length set one foot in the ground with markings as follows:
 the NW corner is designated and marked No. 1; the NE
 corner is designated and marked No. 6; the SW corner is designated
 and marked No. 3; the SE corner is designated and marked No. 4;
 the W sidecenter is designated and marked No. 2; the E
 sidecenter is designated and marked No. 5.

The boundaries of said claim were defined as required by law within twenty
 days from the date of posting of Notice of Location. The location work,
 consisting of the making and filing of the maps and the payment of the fee
 prescribed by NRS 517.040, was completed by the date of recordation of
 this certificate.

Dated this 25th day of AUG., 1978.

BEAR CREEK MINING COMPANY, Locator
 Box 9, Dishman Branch
 Spokane, Washington 99213

By

Richard Jorah

Witness

By

Will A. DePaoli

Agent

66442

BOOK 66 PAGE 324

66443

CERTIFICATE OF LOCATION

(Lode Claim - Nevada)

RECORDED AT THE REQUEST OF
Bear Creek Mining Companyon October 16, 1978at 30 mins. past 4 P.M.in Book 66 of OFFICIAL
RECORDS, page 325, RECORDS
OF EUREKA COUNTY, NEVADA
WILL A. DePAOLI
RecorderFile No. 66443 Fee \$ 3.00

This is to certify that the MITE #100 lode mining claim was located
by the undersigned on the 7 day of SEPT, 1978.

The general course of the vein or lode, as near as it may be determined,
is NORTH and SOUTH.

The name and post office address of the locator is Bear Creek Mining
Company, Box 9 - Dishman Branch, Spokane, Washington 99213.

This claim is situated in the UNKNOWN Mining District, EUREKA
County, Nevada, in Section 25, T. 18N., R. 52E, M.D.B. & M.

The locator claims 50 feet SOUTH, and 1450 feet NORTH
of said vein or lode from the point of discovery with a width of 300
feet on each side of the center of the vein or lode along the entire length
of said claim.

The location monument and the monuments for all four corners and sideline
centers consists of posts at least four inches in diameter by four and one-
half feet in length set one foot in the ground with markings as follows:
the SE corner is designated and marked No. 1; the SW
corner is designated and marked No. 6; the NE corner is designated
and marked No. 3; the NW corner is designated and marked No. 4;
the E sidecenter is designated and marked No. 2; the W
sidecenter is designated and marked No. 5.

The boundaries of said claim were defined as required by law within twenty
days from the date of posting of Notice of Location. The location work,
consisting of the making and filing of the maps and the payment of the fee
prescribed by NRS 517.040, was completed by the date of recordation of
this certificate.

Dated this 7th day of Sept., 1978.

BEAR CREEK MINING COMPANY, Locator
Box 9, Dishman Branch
Spokane, Washington 99213

By

Richard Novak

Witness

By

W. A. DePaoli
Agent

66443

BOOK 66 PAGE 325

66444

CERTIFICATE OF LOCATION

(Lode Claim - Nevada)

RECORDED AT THE REQUEST OF
Bear Creek Mining Companyon October 16, 1978
at 30 mins. past 4 P. M.
in Book 66 of OFFICIAL
RECORDS, page 326, RECORDS
OF EUREKA COUNTY, NEVADA
WILL A. DePAOLI
Recorder
File No. 66444 Fee \$ 3.00This is to certify that the MITE #101 lode mining claim was located
by the undersigned on the 7 day of SEPT, 1978.The general course of the vein or lode, as near as it may be determined,
is NORTH and SOUTH.The name and post office address of the locator is Bear Creek Mining
Company, Box 9 - Dishman Branch, Spokane, Washington 99213.This claim is situated in the UNKNOWN Mining District, EUREKA
County, Nevada, in Section 25, T. 18N, R. 52E, M.D.B. & M.The locator claims 50 feet SOUTH, and 1450 feet NORTH
of said vein or lode from the point of discovery with a width of 300
feet on each side of the center of the vein or lode along the entire length
of said claim.The location monument and the monuments for all four corners and sideline
centers consists of posts at least four inches in diameter by four and one-
half feet in length set one foot in the ground with markings as follows:
the SE corner is designated and marked No. 1; the SW
corner is designated and marked No. 6; the NE corner is designated
and marked No. 3; the NW corner is designated and marked No. 4;
the E sidecenter is designated and marked No. 2; the W
sidecenter is designated and marked No. 5.The boundaries of said claim were defined as required by law within twenty
days from the date of posting of Notice of Location. The location work,
consisting of the making and filing of the maps and the payment of the fee
prescribed by NRS 517.040, was completed by the date of recordation of
this certificate.Dated this 7th day of Sept., 1978.BEAR CREEK MINING COMPANY, Locator
Box 9, Dishman Branch
Spokane, Washington 99213

By

Richard Novak

Witness

66444

By

Will A. DePaoli

Agent

BOOK 66 PAGE 326

66445

RECORDED AT THE REQUEST OF
Bear Creek Mining Company

on October 16, 1978
 at 30 mins. past 4 P. M.
 in Book 66 of OFFICIAL
 RECORDS, page 327, RECORDS
 OF EUREKA COUNTY, NEVADA
 WILL A. DePAOLI
 Recorder
 File No. 66445 Fee \$ 3.00

CERTIFICATE OF LOCATION

(Lode Claim - Nevada)

This is to certify that the MITE #102 lode mining claim was located
 by the undersigned on the 7 day of SEPT, 1978.

The general course of the vein or lode, as near as it may be determined,
 is NORTH and SOUTH.

The name and post office address of the locator is Bear Creek Mining
 Company, Box 9 - Dishman Branch, Spokane, Washington 99213.

This claim is situated in the UNKNOWN Mining District, EUREKA
 County, Nevada, in Section 25, T. 18N, R. 52E, M.D.B. & M.

The locator claims 50 feet SOUTH, and 1450 feet NORTH
 of said vein or lode from the point of discovery with a width of 300
 feet on each side of the center of the vein or lode along the entire length
 of said claim.

The location monument and the monuments for all four corners and sideline
 centers consists of posts at least four inches in diameter by four and one-
 half feet in length set one foot in the ground with markings as follows:
 the SE corner is designated and marked No. 1; the SW
 corner is designated and marked No. 6; the NE corner is designated
 and marked No. 3; the NW corner is designated and marked No. 4;
 the E sidecenter is designated and marked No. 2; the W
 sidecenter is designated and marked No. 5.

The boundaries of said claim were defined as required by law within twenty
 days from the date of posting of Notice of Location. The location work,
 consisting of the making and filing of the maps and the payment of the fee
 prescribed by NRS 517.040, was completed by the date of recordation of
 this certificate.

Dated this 7th day of Sept., 1978.


BEAR CREEK MINING COMPANY, Locator
 Box 9, Dishman Branch
 Spokane, Washington 99213

By



Witness

By



Agent

66445

BOOK 66 PAGE 327

66446

RECORDED AT THE REQUEST OF
Bear Creek Mining Companyon October 16, 19 78
at 30 mins. past 4 P. M.
in Book 66 of OFFICIAL
RECORDS, page 328, RECORDS
OF EUREKA COUNTY, NEVADA
WILL A. DePAOLI
Recorder
File No. 66446 Fee \$ 3.00

CERTIFICATE OF LOCATION

(Lode Claim - Nevada)

This is to certify that the MITE #103 lode mining claim was located
by the undersigned on the 7 day of SEPT, 19 78.The general course of the vein or lode, as near as it may be determined,
is NORTH and SOUTH.The name and post office address of the locator is Bear Creek Mining
Company, Box 9 - Dishman Branch, Spokane, Washington 99213.This claim is situated in the UNKNOWN Mining District, EUREKA
County, Nevada, in Section 25, T. 18N, R. 52E, M.D.B. & M.The locator claims 50 feet SOUTH, and 1450 feet NORTH
of said vein or lode from the point of discovery with a width of 300
feet on each side of the center of the vein or lode along the entire length
of said claim.The location monument and the monuments for all four corners and sideline
centers consists of posts at least four inches in diameter by four and one-
half feet in length set one foot in the ground with markings as follows:
the SE corner is designated and marked No. 1; the SW
corner is designated and marked No. 6; the NE corner is designated
and marked No. 3; the NW corner is designated and marked No. 4;
the E sidecenter is designated and marked No. 2; the W
sidecenter is designated and marked No. 5.The boundaries of said claim were defined as required by law within twenty
days from the date of posting of Notice of Location. The location work,
consisting of the making and filing of the maps and the payment of the fee
prescribed by NRS 517.040, was completed by the date of recordation of
this certificate.Dated this 7th day of Sept., 19 78.BEAR CREEK MINING COMPANY, Locator
Box 9, Dishman Branch
Spokane, Washington 99213By Richard Nouch
Witness

66446

By [Signature]
AgentBOOK 66 PAGE 328

66447

CERTIFICATE OF LOCATION

(Lode Claim - Nevada)

on October 16, 19 78
at 30 mins. past 4 P. M.
in Book 66 of OFFICIAL
RECORDS, page 329, RECORDS
OF EUREKA COUNTY, NEVADA
WILL A. DePAOLI
Recorder
File No. 66447 Fee \$ 3.00

This is to certify that the MITE #104 lode mining claim was located
by the undersigned on the 7 day of SEPT, 1978.

The general course of the vein or lode, as near as it may be determined,
is NORTH and SOUTH.

The name and post office address of the locator is Bear Creek Mining
Company, Box 9 - Dishman Branch, Spokane, Washington 99213.

This claim is situated in the UNKNOWN Mining District, EUREKA
County, Nevada, in Section 25, T. 18N, R. 52E, M.D.B. & M.

The locator claims 50 feet SOUTH, and 1450 feet NORTH
of said vein or lode from the point of discovery with a width of 300
feet on each side of the center of the vein or lode along the entire length
of said claim.

The location monument and the monuments for all four corners and sideline
centers consists of posts at least four inches in diameter by four and one-
half feet in length set one foot in the ground with markings as follows:
the SE corner is designated and marked No. 1; the SW
corner is designated and marked No. 6; the NE corner is designated
and marked No. 3; the NW corner is designated and marked No. 4;
the E sidecenter is designated and marked No. 2; the W
sidecenter is designated and marked No. 5.

The boundaries of said claim were defined as required by law within twenty
days from the date of posting of Notice of Location. The location work,
consisting of the making and filing of the maps and the payment of the fee
prescribed by NRS 517.040, was completed by the date of recordation of
this certificate.

Dated this 7th day of Sept., 1978.

BEAR CREEK MINING COMPANY, Locator
Box 9, Dishman Branch
Spokane, Washington 99213

By Richard Naveh
Witness

66447

By Will A. DePaoli
Agent

BOOK 66 PAGE 329

66448

CERTIFICATE OF LOCATION

(Lode Claim - Nevada)

on October 16, 19 78
at 30 mins. past 4 P. M.
in Book 66 of OFFICIAL
RECORDS, page 330, RECORDS
OF EUREKA COUNTY, NEVADA
WILL A. DePAOLI
Recorder

File No. 66448 Fee \$ 3.00

This is to certify that the MITE #105 lode mining claim was located
by the undersigned on the 4 day of SEPT, 19 78.

The general course of the vein or lode, as near as it may be determined,
is NORTH and SOUTH.

The name and post office address of the locator is Bear Creek Mining
Company, Box 9 - Dishman Branch, Spokane, Washington 99213.

This claim is situated in the UNKNOWN Mining District, EUREKA
County, Nevada, in Section 25, T. 18N., R. 52E, M.D.B. & M.

The locator claims 50 feet SOUTH, and 1450 feet North
of said vein or lode from the point of discovery with a width of 300
feet on each side of the center of the vein or lode along the entire length
of said claim.

The location monument and the monuments for all four corners and sideline
centers consists of posts at least four inches in diameter by four and one-
half feet in length set one foot in the ground with markings as follows:
the SE corner is designated and marked No. 1; the SW
corner is designated and marked No. 6; the NE corner is designated
and marked No. 3; the NW corner is designated and marked No. 4;
the E sidecenter is designated and marked No. 2; the W
sidecenter is designated and marked No. 5.

The boundaries of said claim were defined as required by law within twenty
days from the date of posting of Notice of Location. The location work,
consisting of the making and filing of the maps and the payment of the fee
prescribed by NRS 517.040, was completed by the date of recordation of
this certificate.

Dated this 4th day of Sept., 19 78.

BEAR CREEK MINING COMPANY, Locator
Box 9, Dishman Branch
Spokane, Washington 99213

By

Richard Pouch

Witness

By

Will A. DePaoli

Agent

66448

BOOK 66 PAGE 330

66449

RECORDED AT THE REQUEST OF
Bear Creek Mining Companyon October 16, 1978at 30 mins. past 4 P. M.in Book 66 of OFFICIALRECORDS, page 331, RECORDS

OF EUREKA COUNTY, NEVADA

WILL A. DePAOLI

Recorder
File No. 66449 Fee \$ 3.00

CERTIFICATE OF LOCATION

(Lode Claim - Nevada)

This is to certify that the MITE #106 lode mining claim was located
by the undersigned on the 4 day of SEPT, 1978.

The general course of the vein or lode, as near as it may be determined,
is NORTH and SOUTH.

The name and post office address of the locator is Bear Creek Mining
Company, Box 9 - Dishman Branch, Spokane, Washington 99213.

This claim is situated in the UNKNOWN Mining District, EUREKA
County, Nevada, in Section 26, T. 18N., R. 52E, M.D.B. & M.

The locator claims 50 feet South, and 1450 feet North
of said vein or lode from the point of discovery with a width of 300
feet on each side of the center of the vein or lode along the entire length
of said claim.

The location monument and the monuments for all four corners and sideline
centers consists of posts at least four inches in diameter by four and one-
half feet in length set one foot in the ground with markings as follows:
the SE corner is designated and marked No. 1; the SW
corner is designated and marked No. 6; the NE corner is designated
and marked No. 3; the NW corner is designated and marked No. 4;
the E sidecenter is designated and marked No. 2; the W
sidecenter is designated and marked No. 5.

The boundaries of said claim were defined as required by law within twenty
days from the date of posting of Notice of Location. The location work,
consisting of the making and filing of the maps and the payment of the fee
prescribed by NRS 517.040, was completed by the date of recordation of
this certificate.

Dated this 4th day of Sept., 1978.

BEAR CREEK MINING COMPANY, Locator
Box 9, Dishman Branch
Spokane, Washington 99213

By Richard H. Haul
Witness

By Will A. DePaoli
Agent

66449

BOOK 66 PAGE 331

66450

RECORDED AT THE REQUEST OF
Bear Creek Mining Company

on October 16, 1978
 at 30 mins, past 4 P. M.
 in Book 66 of OFFICIAL
 RECORDS, page 332, RECORDS
 OF EUREKA COUNTY, NEVADA
 WILL A. DePAOLI
 Recorder
 File No. 66450 Fee \$ 3.00

CERTIFICATE OF LOCATION

(Lode Claim - Nevada)

This is to certify that the MITE #107 lode mining claim was located
 by the undersigned on the 4 day of SEPT, 1978.

The general course of the vein or lode, as near as it may be determined,
 is NORTH and SOUTH.

The name and post office address of the locator is Bear Creek Mining
 Company, Box 9 - Dishman Branch, Spokane, Washington 99213.

This claim is situated in the VALKENHUN Mining District, EUREKA
 County, Nevada, in Section 26, T. 18N, R. 52E, M.D.B. & M.

The locator claims 50 feet SOUTH, and 1450 feet NORTH
 of said vein or lode from the point of discovery with a width of 300
 feet on each side of the center of the vein or lode along the entire length
 of said claim.

The location monument and the monuments for all four corners and sideline
 centers consists of posts at least four inches in diameter by four and one-
 half feet in length set one foot in the ground with markings as follows:
 the SE corner is designated and marked No. 1; the SW
 corner is designated and marked No. 6; the NE corner is designated
 and marked No. 3; the NW corner is designated and marked No. 4;
 the E sidecenter is designated and marked No. 2; the W
 sidecenter is designated and marked No. 5.

The boundaries of said claim were defined as required by law within twenty
 days from the date of posting of Notice of Location. The location work,
 consisting of the making and filing of the maps and the payment of the fee
 prescribed by NRS 517.040, was completed by the date of recordation of
 this certificate.

Dated this 4th day of Sept., 1978.

BEAR CREEK MINING COMPANY, Locator
 Box 9, Dishman Branch
 Spokane, Washington 99213

By

Rubert Houb

Witness

By

Sam Houb

66450 Agent

BOOK

66

PAGE

332

66451

CERTIFICATE OF LOCATION

(Lode Claim - Nevada)

RECORDED AT THE REQUEST OF
Bear Creek Mining Companyon October 16, 1978
at 30 mins. past 4 P. M.
in Book 66 of OFFICIAL
RECORDS, page 333, RECORDS
OF EUREKA COUNTY, NEVADA
WILL A. DePAOLI
RecorderFile No. 66451 Fee \$ 3.00This is to certify that the MITE #108 lode mining claim was located
by the undersigned on the 9 day of SEPT, 1978.The general course of the vein or lode, as near as it may be determined,
is NORTH and SOUTH.The name and post office address of the locator is Bear Creek Mining
Company, Box 9 - Dishman Branch, Spokane, Washington 99213.This claim is situated in the UNKNOWN Mining District, EUREKA
County, Nevada, in Section 26, T. 18N., R. 52E, M.D.B. & M.The locator claims 50 feet SOUTH, and 1450 feet NORTH
of said vein or lode from the point of discovery with a width of 300
feet on each side of the center of the vein or lode along the entire length
of said claim.The location monument and the monuments for all four corners and sideline
centers consists of posts at least four inches in diameter by four and one-
half feet in length set one foot in the ground with markings as follows:
the SE corner is designated and marked No. 1; the SW
corner is designated and marked No. 6; the NE corner is designated
and marked No. 3; the NW corner is designated and marked No. 4;
the E sidecenter is designated and marked No. 2; the W
sidecenter is designated and marked No. 5.The boundaries of said claim were defined as required by law within twenty
days from the date of posting of Notice of Location. The location work,
consisting of the making and filing of the maps and the payment of the fee
prescribed by NRS 517.040, was completed by the date of recordation of
this certificate.Dated this 4th day of Sept., 1978.BEAR CREEK MINING COMPANY, Locator
Box 9, Dishman Branch
Spokane, Washington 99213

By

Richard Marsh

Witness

By

Frank K. O'Neil

Agent

66451

BOOK 66 PAGE 333

66452

RECORDED AT THE REQUEST OF
Bear Creek Mining Companyon October 16, 19 78at 30 mins. past 4 P. M.in Book 66 of OFFICIALRECORDS, page 334, RECORDS

OF EUREKA COUNTY, NEVADA

WILL A. DePAOLI

Recorder

File No. 66452 Fee \$ 3.00

CERTIFICATE OF LOCATION

(Lode Claim - Nevada)

This is to certify that the MITE #109 lode mining claim was located
by the undersigned on the 3 day of SEPT, 19 78.

The general course of the vein or lode, as near as it may be determined,
is NORTH and SOUTH.

The name and post office address of the locator is Bear Creek Mining
Company, Box 9 - Dishman Branch, Spokane, Washington 99213.

This claim is situated in the UNKNOWN Mining District, EUREKA
County, Nevada, in Section 26, T. 14N, R. 52E M.D.B. & M.

The locator claims 50 feet SOUTH, and 1450 feet NORTH
of said vein or lode from the point of discovery with a width of 300
feet on each side of the center of the vein or lode along the entire length
of said claim.

The location monument and the monuments for all four corners and sideline
centers consists of posts at least four inches in diameter by four and one-
half feet in length set one foot in the ground with markings as follows:
the SE corner is designated and marked No. 1; the SW
corner is designated and marked No. 6; the NE corner is designated
and marked No. 3; the NW corner is designated and marked No. 4;
the E sidecenter is designated and marked No. 2; the W
sidecenter is designated and marked No. 5.

The boundaries of said claim were defined as required by law within twenty
days from the date of posting of Notice of Location. The location work,
consisting of the making and filing of the maps and the payment of the fee
prescribed by NRS 517.040, was completed by the date of recordation of
this certificate.

Dated this 3rd day of Sept., 19 78.

BEAR CREEK MINING COMPANY, Locator
Box 9, Dishman Branch
Spokane, Washington 99213

By

Richard Vorch
Witness

By

Jack DePaoli
Agent

66452

BOOK 66 PAGE 334

66453

RECORDED AT THE REQUEST OF
Bear Creek Mining Company

on October 16, 1978

at 30 mins. past 4 P.M.

in Book 66 of OFFICIAL

RECORDS, page 335, RECORDS

OF EUREKA COUNTY, NEVADA

WILL A. DePAOLI

Recorder

File No. 66453 Fee \$ 3.00

CERTIFICATE OF LOCATION

(Lode Claim - Nevada)

This is to certify that the WITE #110 lode mining claim was located
by the undersigned on the 2 day of SEPT, 1978.

The general course of the vein or lode, as near as it may be determined,
is NORTH and SOUTH.

The name and post office address of the locator is Bear Creek Mining
Company, Box 9 - Dishman Branch, Spokane, Washington 99213.

This claim is situated in the UNKNOWN Mining District, EUREKA
County, Nevada, in Section 26, T. 18N, R. 52E, M.D.B. & M.

The locator claims 50 feet SOUTH, and 1450 feet NORTH
of said vein or lode from the point of discovery with a width of 300
feet on each side of the center of the vein or lode along the entire length
of said claim.

The location monument and the monuments for all four corners and sideline
centers consists of posts at least four inches in diameter by four and one-
half feet in length set one foot in the ground with markings as follows:
the SE corner is designated and marked No. 1; the SW
corner is designated and marked No. 6; the NE corner is designated
and marked No. 3; the NW corner is designated and marked No. 4;
the E sidecenter is designated and marked No. 2; the W
sidecenter is designated and marked No. 5.

The boundaries of said claim were defined as required by law within twenty
days from the date of posting of Notice of Location. The location work,
consisting of the making and filing of the maps and the payment of the fee
prescribed by NRS 517.040, was completed by the date of recordation of
this certificate.

Dated this 3rd day of Sept., 1978.

BEAR CREEK MINING COMPANY, Locator
Box 9, Dishman Branch
Spokane, Washington 99213

By

Richard Novak

Witness

By

Will A. DePaoli

(Agent)

66453

BOOK 66 PAGE 335

66454

CERTIFICATE OF LOCATION

(Lode Claim - Nevada)

RECORDED AT THE REQUEST OF
Bear Creek Mining Company

on October 16, 1978
 at 30 mins. past 4 P.M.
 in Book 66 of OFFICIAL
 RECORDS, page 336, RECORDS
 OF EUREKA COUNTY, NEVADA
 WILL A. D'PAOLI
 Recorder
 File No. 66454 Fee \$ 3.00

This is to certify that the MITE #111 lode mining claim was located
 by the undersigned on the 3 day of SEPT, 1978.

The general course of the vein or lode, as near as it may be determined,
 is NORTH and SOUTH.

The name and post office address of the locator is Bear Creek Mining
 Company, Box 9 - Dishman Branch, Spokane, Washington 99213.

This claim is situated in the UNKNOWN Mining District, EUREKA
 County, Nevada, in Section 26, T. 18N., R. 52E, M.D.B. & M.
 27

The locator claims 50 feet SOUTH, and 1450 feet NORTH
 of said vein or lode from the point of discovery with a width of 300
 feet on each side of the center of the vein or lode along the entire length
 of said claim.

The location monument and the monuments for all four corners and sideline
 centers consists of posts at least four inches in diameter by four and one-
 half feet in length set one foot in the ground with markings as follows:
 the SE corner is designated and marked No. 1; the SW
 corner is designated and marked No. 6; the NE corner is designated
 and marked No. 3; the NW corner is designated and marked No. 4;
 the E sidecenter is designated and marked No. 2; the W
 sidecenter is designated and marked No. 5.

The boundaries of said claim were defined as required by law within twenty
 days from the date of posting of Notice of Location. The location work,
 consisting of the making and filing of the maps and the payment of the fee
 prescribed by NRS 517.040, was completed by the date of recordation of
 this certificate.

Dated this 3rd day of Sept., 1978.

BEAR CREEK MINING COMPANY, Locator
 Box 9, Dishman Branch
 Spokane, Washington 99213

By

Richard March

Witness

By

Will A. D'Paoli

Agent

66454

BOOK 66 PAGE 336

66455

CERTIFICATE OF LOCATION

(Lode Claim - Nevada)

RECORDED AT THE REQUEST OF
Bear Creek Mining Company
on October 16, 1978
at 30 mins. past 4 P. M.
in Book 66 of OFFICIAL
RECORDS, page 337, RECORDS
OF EUREKA COUNTY, NEVADA
WILL A. DaPAOLI
Recorder
File No. 66455 Fee \$ 3.00

This is to certify that the MTC #112 lode mining claim was located
by the undersigned on the 3 day of SEPT, 1978.

The general course of the vein or lode, as near as it may be determined,
is NORTH and SOUTH.

The name and post office address of the locator is Bear Creek Mining
Company, Box 9 - Dishman Branch, Spokane, Washington 99213.

This claim is situated in the UNKNOWN Mining District, EUREKA
County, Nevada, in Section 28, T. 18N., R. 52E, M.D.B. & M.

The locator claims 50 feet SOUTH, and 1450 feet NORTH
of said vein or lode from the point of discovery with a width of 300
feet on each side of the center of the vein or lode along the entire length
of said claim.

The location monument and the monuments for all four corners and sideline
centers consists of posts at least four inches in diameter by four and one-
half feet in length set one foot in the ground with markings as follows:
the SE corner is designated and marked No. 1; the SW
corner is designated and marked No. 6; the NE corner is designated
and marked No. 3; the NW corner is designated and marked No. 4;
the E sidecenter is designated and marked No. 2; the W
sidecenter is designated and marked No. 5.

The boundaries of said claim were defined as required by law within twenty
days from the date of posting of Notice of Location. The location work,
consisting of the making and filing of the maps and the payment of the fee
prescribed by NRS 517.040, was completed by the date of recordation of
this certificate.

Dated this 3rd day of Sept., 1978.

BEAR CREEK MINING COMPANY, Locator
Box 9, Dishman Branch
Spokane, Washington 99213

By Richard North
Witness

By Larry Kofas
Agent

66455

BOOK 66 PAGE 337

66456

RECORDED AT THE REQUEST OF
 Bear Creek Mining Company
 on October 16, 1978
 at 30 mins. past 4 P. M.
 in Book 66 of OFFICIAL
 RECORDS, page 338, RECORDS
 OF EUREKA COUNTY, NEVADA
 WILL A. DePAOLI
 Recorder
 File No. 66456 Fee \$ 3.00

CERTIFICATE OF LOCATION

(Lode Claim - Nevada)

This is to certify that the MITE #113 lode mining claim was located
 by the undersigned on the 3 day of SEPT, 1978.

The general course of the vein or lode, as near as it may be determined,
 is NORTH and SOUTH.

The name and post office address of the locator is Bear Creek Mining
 Company, Box 9 - Dishman Branch, Spokane, Washington 99213.

This claim is situated in the UNKNOWN Mining District, EUREKA
 County, Nevada, in Section 27, T. 40N, R. 52E, M.D.B. & M.

The locator claims 50 feet SOUTH, and 1450 feet NORTH
 of said vein or lode from the point of discovery with a width of 300
 feet on each side of the center of the vein or lode along the entire length
 of said claim.

The location monument and the monuments for all four corners and sideline
 centers consists of posts at least four inches in diameter by four and one-
 half feet in length set one foot in the ground with markings as follows:
 the SE corner is designated and marked No. 1; the SW
 corner is designated and marked No. 6; the NE corner is designated
 and marked No. 3; the NW corner is designated and marked No. 4;
 the E sidecenter is designated and marked No. 2; the W
 sidecenter is designated and marked No. 5.

The boundaries of said claim were defined as required by law within twenty
 days from the date of posting of Notice of Location. The location work,
 consisting of the making and filing of the maps and the payment of the fee
 prescribed by NRS 517.040, was completed by the date of recordation of
 this certificate.

Dated this 3rd day of Sept., 1978.

BEAR CREEK MINING COMPANY, Locator
 Box 9, Dishman Branch
 Spokane, Washington 99213

By Richard Navah
 Witness

By Will A. DePaoli
 Agent

66456

BOOK 66 PAGE 338

66457

CERTIFICATE OF LOCATION

(Lode Claim - Nevada)

RECORDED AT THE REQUEST OF
Bear Creek Mining Company

on October 16, 1978
 at 30 mins. past 4 P. M.
 in Book 66 of OFFICIAL
 RECORDS, page 339, RECORDS
 OF EUREKA COUNTY, NEVADA
 WILL A. DAPAOLI
 Recorder
 File No. 66457 Fee \$ 3.00

This is to certify that the MITE #114 lode mining claim was located
 by the undersigned on the 7 day of SEPT, 1978.

The general course of the vein or lode, as near as it may be determined,
 is NORTH and SOUTH.

The name and post office address of the locator is Bear Creek Mining
 Company, Box 9 - Dishman Branch, Spokane, Washington 99213.

This claim is situated in the VALLEYVIEW Mining District, EUREKA
 County, Nevada, in Section 25, T. 18N, R. 52E, M.D.B. & M.
36

The locator claims 50 feet NORTH, and 1450 feet SOUTH
 of said vein or lode from the point of discovery with a width of 300
 feet on each side of the center of the vein or lode along the entire length
 of said claim.

The location monument and the monuments for all four corners and sideline
 centers consists of posts at least four inches in diameter by four and one-
 half feet in length set one foot in the ground with markings as follows:
 the NW corner is designated and marked No. 1; the NE
 corner is designated and marked No. 6; the SW corner is designated
 and marked No. 3; the SE corner is designated and marked No. 4;
 the W sidecenter is designated and marked No. 2; the E
 sidecenter is designated and marked No. 5.

The boundaries of said claim were defined as required by law within twenty
 days from the date of posting of Notice of Location. The location work,
 consisting of the making and filing of the maps and the payment of the fee
 prescribed by NRS 517.040, was completed by the date of recordation of
 this certificate.

Dated this 7th day of Sept., 1978.

BEAR CREEK MINING COMPANY, Locator
 Box 9, Dishman Branch
 Spokane, Washington 99213

By Richard Lamb
 Witness

66457

By Frank K. Spoke
 Agent

BOOK 66 PAGE 339

66458

CERTIFICATE OF LOCATION

(Lode Claim - Nevada)

RECORDED AT THE REQUEST OF
Bear Creek Mining Company

on October 16, 1978
 at 30 mins. past 4 P. M.
 in Book 66 of OFFICIAL
 RECORDS, page 340, RECORDS
 OF EUREKA COUNTY, NEVADA
 WILL A. DePAOLI
 Recorder
 File No. 66458 Fee \$ 3.00

This is to certify that the MITE #115 lode mining claim was located
 by the undersigned on the 7 day of SEPT, 1978.

The general course of the vein or lode, as near as it may be determined,
 is NORTH and SOUTH.

The name and post office address of the locator is Bear Creek Mining
 Company, Box 9 - Dishman Branch, Spokane, Washington 99213.

This claim is situated in the UNIONMOUNT Mining District, EUREKA
 County, Nevada, in Section 25, T. 18N, R. S2E, M.D.B. & M.
36

The locator claims 50 feet NORTH, and 1450 feet SOUTH
 of said vein or lode from the point of discovery with a width of 300
 feet on each side of the center of the vein or lode along the entire length
 of said claim.

The location monument and the monuments for all four corners and sideline
 centers consists of posts at least four inches in diameter by four and one-
 half feet in length set one foot in the ground with markings as follows:
 the NW corner is designated and marked No. 1; the NE
 corner is designated and marked No. 6; the SW corner is designated
 and marked No. 3; the SE corner is designated and marked No. 4;
 the W sidecenter is designated and marked No. 2; the E
 sidecenter is designated and marked No. 5.

The boundaries of said claim were defined as required by law within twenty
 days from the date of posting of Notice of Location. The location work,
 consisting of the making and filing of the maps and the payment of the fee
 prescribed by NRS 517.040, was completed by the date of recordation of
 this certificate.

Dated this 7th day of Sept., 1978.

BEAR CREEK MINING COMPANY, Locator
 Box 9, Dishman Branch
 Spokane, Washington 99213

By Richard Dorch
 Witness

By Frank K. Gable
 Agent

66458

BOOK 66 PAGE 340

66459

RECORDED AT THE REQUEST OF
 Bear Creek Mining Company
 on October 16, 1978
 at 30 mins. past 4 P. M.
 in Book 66 of OFFICIAL
 RECORDS, page 341, RECORDS
 OF EUREKA COUNTY, NEVADA
 WILL A. DePAOLI
 Recorder
 File No. 66459 Fee \$ 3.00

CERTIFICATE OF LOCATION

(Lode Claim - Nevada)

This is to certify that the MITE #116 lode mining claim was located
 by the undersigned on the 7 day of SEPT, 1978.

The general course of the vein or lode, as near as it may be determined,
 is NORTH and SOUTH.

The name and post office address of the locator is Bear Creek Mining
 Company, Box 9 - Dishman Branch, Spokane, Washington 99213.

This claim is situated in the UNKNOWN Mining District, EUREKA
 County, Nevada, in Section 25, T. 12N, R. 52E, M.D.B. & M.
36

The locator claims 50 feet NORTH, and 1450 feet SOUTH
 of said vein or lode from the point of discovery with a width of 300
 feet on each side of the center of the vein or lode along the entire length
 of said claim.

The location monument and the monuments for all four corners and sideline
 centers consists of posts at least four inches in diameter by four and one-
 half feet in length set one foot in the ground with markings as follows:
 the NW corner is designated and marked No. 1; the NE
 corner is designated and marked No. 6; the SW corner is designated
 and marked No. 3; the SE corner is designated and marked No. 4;
 the W sidecenter is designated and marked No. 2; the E
 sidecenter is designated and marked No. 5.

The boundaries of said claim were defined as required by law within twenty
 days from the date of posting of Notice of Location. The location work,
 consisting of the making and filing of the maps and the payment of the fee
 prescribed by NRS 517.040, was completed by the date of recordation of
 this certificate.

Dated this 7th day of Sept., 1978.

BEAR CREEK MINING COMPANY, Locator
 Box 9, Dishman Branch
 Spokane, Washington 99213

By Richard D. Danks
 Witness

By Paul Kopala
 Agent

66459

BOOK 66 PAGE 341

66460

RECORDED AT THE REQUEST OF
Bear Creek Mining Companyon October 16, 1978
at 30 mins. past 4 P. M.
in Book 66 of OFFICIAL
RECORDS, page 342, RECORDS
OF EUREKA COUNTY, NEVADA
WILL A. DePAOLI
Recorder
File No. 66460 Fee \$ 3.00

CERTIFICATE OF LOCATION

(Lode Claim - Nevada)

This is to certify that the MITE #117 lode mining claim was located
by the undersigned on the 7 day of SEPT, 1978.The general course of the vein or lode, as near as it may be determined,
is NORTH and SOUTH.The name and post office address of the locator is Bear Creek Mining
Company, Box 9 - Dishman Branch, Spokane, Washington 99213.This claim is situated in the UNKNOWN Mining District, EUREKA
County, Nevada, in Section 25, T. 18N, R. 52E, M.D.B. & M.
36The locator claims 50 feet NORTH, and 1450 feet SOUTH
of said vein or lode from the point of discovery with a width of 300
feet on each side of the center of the vein or lode along the entire length
of said claim.The location monument and the monuments for all four corners and sideline
centers consists of posts at least four inches in diameter by four and one-
half feet in length set one foot in the ground with markings as follows:
the NW corner is designated and marked No. 1; the NE
corner is designated and marked No. 6; the SW corner is designated
and marked No. 3; the SE corner is designated and marked No. 4;
the W sidecenter is designated and marked No. 2; the E
sidecenter is designated and marked No. 5.The boundaries of said claim were defined as required by law within twenty
days from the date of posting of Notice of Location. The location work,
consisting of the making and filing of the maps and the payment of the fee
prescribed by NRS 517.040, was completed by the date of recordation of
this certificate.Dated this 7th day of Sept., 1978.BEAR CREEK MINING COMPANY, Locator
Box 9, Dishman Branch
Spokane, Washington 99213By Richard Urch
WitnessBy Just K. Shole
Agent

66460

BOOK 66 PAGE 342

66461

RECORDED AT THE REQUEST OF
 Bear Creek Mining Company
 on October 16, 1978
 at 30 mins. past 4 P.M.
 in Book 66 of OFFICIAL
 RECORDS, page 343, RECORDS
 OF EUREKA COUNTY, NEVADA
 WILL A. DePAOLI
 Recorder
 File No. 66461 Fee \$ 3.00

CERTIFICATE OF LOCATION

(Lode Claim - Nevada)

This is to certify that the MISE #118 lode mining claim was located
 by the undersigned on the 7 day of SEPT, 1978.

The general course of the vein or lode, as near as it may be determined,
 is NORTH and SOUTH.

The name and post office address of the locator is Bear Creek Mining
 Company, Box 9 - Dishman Branch, Spokane, Washington 99213.

This claim is situated in the UNKNOWN Mining District, EUREKA
 County, Nevada, in Section 25, T. 18N, R. 52E, M.D.B. & M.
36

The locator claims 50 feet NORTH, and 1450 feet SOUTH
 of said vein or lode from the point of discovery with a width of 300
 feet on each side of the center of the vein or lode along the entire length
 of said claim.

The location monument and the monuments for all four corners and sideline
 centers consists of posts at least four inches in diameter by four and one-
 half feet in length set one foot in the ground with markings as follows:
 the NW corner is designated and marked No. 1; the NE
 corner is designated and marked No. 6; the SW corner is designated
 and marked No. 3; the SE corner is designated and marked No. 4;
 the W sidecenter is designated and marked No. 2; the E
 sidecenter is designated and marked No. 5.

The boundaries of said claim were defined as required by law within twenty
 days from the date of posting of Notice of Location. The location work,
 consisting of the making and filing of the maps and the payment of the fee
 prescribed by NRS 517.040, was completed by the date of recordation of
 this certificate.

Dated this 7th day of Sept., 1978.

BEAR CREEK MINING COMPANY, Locator
 Box 9, Dishman Branch
 Spokane, Washington 99213

By Richard Navak
 Witness

By [Signature]
 Agent

66461

BOOK 66 PAGE 343

66462

CERTIFICATE OF LOCATION

(Lode Claim - Nevada)

RECORDED AT THE REQUEST OF
Bear Creek Mining Companyon October 16, 1978at 30 mins. past 4 P. M.in Book 66 of OFFICIALRECORDS, page 344, RECORDS

OF EUREKA COUNTY, NEVADA

WILL A. DOPAOLI

Recorder
File No. 66462 Fee \$ 3.00This is to certify that the WITE #119 lode mining claim was located
by the undersigned on the 4 day of SEPT, 1978.The general course of the vein or lode, as near as it may be determined,
is NORTH and SOUTH.The name and post office address of the locator is Bear Creek Mining
Company, Box 9 - Dishman Branch, Spokane, Washington 99213.This claim is situated in the UNKNOWN Mining District, EUREKA
County, Nevada, in Section 25, T. 18N, R. 52E, M.D.B. & M.The locator claims 50 feet NORTH, and 1450 feet SOUTH
of said vein or lode from the point of discovery with a width of 300
feet on each side of the center of the vein or lode along the entire length
of said claim.The location monument and the monuments for all four corners and sideline
centers consists of posts at least four inches in diameter by four and one-
half feet in length set one foot in the ground with markings as follows:
the NW corner is designated and marked No. 1; the NE
corner is designated and marked No. 6; the SW corner is designated
and marked No. 3; the SE corner is designated and marked No. 4;
the W sidecenter is designated and marked No. 2; the E
sidecenter is designated and marked No. 5.The boundaries of said claim were defined as required by law within twenty
days from the date of posting of Notice of Location. The location work,
consisting of the making and filing of the maps and the payment of the fee
prescribed by NRS 517.040, was completed by the date of recordation of
this certificate.Dated this 4th day of Sept., 1978.BEAR CREEK MINING COMPANY, Locator
Box 9, Dishman Branch
Spokane, Washington 99213

By

Witness

66462

By

Agent

BOOK 66 PAGE 344

66463

CERTIFICATE OF LOCATION

(Lode Claim - Nevada)

RECORDED AT THE REQUEST OF
Bear Creek Mining Companyon October 16, 19 78
at 30 mins. past 4 P.M.
in Book 66 of OFFICIAL
RECORDS, page 345, RECORDS
OF EUREKA COUNTY, NEVADA
WILL A. DePAOLI
Recorder
File No. 66463 Fee \$ 3.00This is to certify that the MITE #120 lode mining claim was located
by the undersigned on the 4 day of SEPT, 19 78.The general course of the vein or lode, as near as it may be determined,
is NORTH and SOUTH.The name and post office address of the locator is Bear Creek Mining
Company, Box 9 - Dishman Branch, Spokane, Washington 99213.This claim is situated in the UNKNOWN Mining District, EUREKA
County, Nevada, in Section 25, T. 18N, R. 52E, M.D.B. & M.
36The locator claims 50 feet NORTH, and 1450 feet SOUTH
of said vein or lode from the point of discovery with a width of 300
feet on each side of the center of the vein or lode along the entire length
of said claim.The location monument and the monuments for all four corners and sideline
centers consists of posts at least four inches in diameter by four and one-
half feet in length set one foot in the ground with markings as follows:
the NW corner is designated and marked No. 1; the NE
corner is designated and marked No. 6; the SW corner is designated
and marked No. 3; the SE corner is designated and marked No. 4;
the W sidecenter is designated and marked No. 2; the E
sidecenter is designated and marked No. 5.The boundaries of said claim were defined as required by law within twenty
days from the date of posting of Notice of Location. The location work,
consisting of the making and filing of the maps and the payment of the fee
prescribed by NRS 517.040, was completed by the date of recordation of
this certificate.Dated this 4th day of Sept., 19 78.BEAR CREEK MINING COMPANY, Locator
Box 9, Dishman Branch
Spokane, Washington 99213

By

Richard Harsh

Witness

66463

By

Will A. DePaoli

Agent

BOOK 66 PAGE 345

66464

CERTIFICATE OF LOCATION

(Lode Claim - Nevada)

on October 16, 1978
at 30 mins. past 4 P. M.
in Book 66 of OFFICIAL
RECORDS, page 346, RECORDS
OF EUREKA COUNTY, NEVADA
WILL A. DePAOLI
Recorder
File No. 66464 Fee \$ 3.00

This is to certify that the MITE #121 lode mining claim was located
by the undersigned on the 4 day of SEPT, 1978.

The general course of the vein or lode, as near as it may be determined,
is NORTH and SOUTH.

The name and post office address of the locator is Bear Creek Mining
Company, Box 9 - Dishman Branch, Spokane, Washington 99213.

This claim is situated in the UNKNOWN Mining District, EUREKA
County, Nevada, in Section 25, T. 18N, R. 52E, M.D.B. & M.
36

The locator claims 50 feet NORTH, and 1450 feet SOUTH
of said vein or lode from the point of discovery with a width of 300
feet on each side of the center of the vein or lode along the entire length
of said claim.

The location monument and the monuments for all four corners and sideline
centers consists of posts at least four inches in diameter by four and one-
half feet in length set one foot in the ground with markings as follows:
the NW corner is designated and marked No. 1; the NE
corner is designated and marked No. 6; the SW corner is designated
and marked No. 3; the SE corner is designated and marked No. 4;
the W sidecenter is designated and marked No. 2; the E
sidecenter is designated and marked No. 5.

The boundaries of said claim were defined as required by law within twenty
days from the date of posting of Notice of Location. The location work,
consisting of the making and filing of the maps and the payment of the fee
prescribed by NRS 517.040, was completed by the date of recordation of
this certificate.

Dated this 4th day of Sept., 1978.

BEAR CREEK MINING COMPANY, Locator
Box 9, Dishman Branch
Spokane, Washington 99213

By Richard March
Witness

66464

By Will A. DePaoli
Agent

BOOK 66 PAGE 346

66465

RECORDED AT THE REQUEST OF
Bear Creek Mining Company
 on October 16, 1978
 at 30 mins. past 4 P. M.
 in Book 66 of OFFICIAL
 RECORDS, page 347, RECORDS
 OF EUREKA COUNTY, NEVADA
 WILL A. DePAOLI
 Recorder

CERTIFICATE OF LOCATION

(Lode Claim - Nevada)

File No. 66465 Fee \$ 3.00

This is to certify that the MITE 122 lode mining claim was located
 by the undersigned on the 4 day of SEPT, 1978.

The general course of the vein or lode, as near as it may be determined,
 is NORTH and SOUTH.

The name and post office address of the locator is Bear Creek Mining
 Company, Box 9 - Dishman Branch, Spokane, Washington 99213.

This claim is situated in the UNKNOWN Mining District, EUREKA
 County, Nevada, in Section 25, T. 18N., R. 52E, M.D.B. & M.
26, 35, & 36

The locator claims 50 feet NORTH and 1450 feet SOUTH
 of said vein or lode from the point of discovery with a width of 300
 feet on each side of the center of the vein or lode along the entire length
 of said claim.

The location monument and the monuments for all four corners and sideline
 centers consists of posts at least four inches in diameter by four and one-
 half feet in length set one foot in the ground with markings as follows:
 the NW corner is designated and marked No. 1; the NE
 corner is designated and marked No. 6; the SW corner is designated
 and marked No. 3; the SE corner is designated and marked No. 4;
 the W sidecenter is designated and marked No. 2; the E
 sidecenter is designated and marked No. 5.

The boundaries of said claim were defined as required by law within twenty
 days from the date of posting of Notice of Location. The location work,
 consisting of the making and filing of the maps and the payment of the fee
 prescribed by NRS 517.040, was completed by the date of recordation of
 this certificate.

Dated this 4th day of Sept., 1978.

BEAR CREEK MINING COMPANY, Locator
 Box 9, Dishman Branch
 Spokane, Washington 99213

By Richard Vaneh
 Witness

By Will A. DePaoli
 Agent

66465

BOOK 66 PAGE 347

66466

CERTIFICATE OF LOCATION

(Lode Claim - Nevada)

RECORDED AT THE REQUEST OF
Bear Creek Mining Companyon October 16, 1978at 30 mins. past 4 P. M.in Book 66 of OFFICIAL
RECORDS, page 348, RECORDS

OF EUREKA COUNTY, NEVADA

WILL A. DePAOLI

Recorder

File No. 66466 Fee \$ 3.00This is to certify that the WITE #123 lode mining claim was located
by the undersigned on the 4 day of SEPT, 1978.The general course of the vein or lode, as near as it may be determined,
is NORTH and SOUTH.The name and post office address of the locator is Bear Creek Mining
Company, Box 9 - Dishman Branch, Spokane, Washington 99213.This claim is situated in the UNKNOWN Mining District, EUREKA
County, Nevada, in Section 26 1/2, T. 18N, R. 52E, M.D.B. & M.The locator claims 50 feet NORTH, and 1450 feet SOUTH
of said vein or lode from the point of discovery with a width of 300
feet on each side of the center of the vein or lode along the entire length
of said claim.The location monument and the monuments for all four corners and sideline
centers consists of posts at least four inches in diameter by four and one-
half feet in length set one foot in the ground with markings as follows:
the NW corner is designated and marked No. 1; the NE
corner is designated and marked No. 6; the SW corner is designated
and marked No. 3; the SE corner is designated and marked No. 4;
the W sidecenter is designated and marked No. 2; the E
sidecenter is designated and marked No. 5.The boundaries of said claim were defined as required by law within twenty
days from the date of posting of Notice of Location. The location work,
consisting of the making and filing of the maps and the payment of the fee
prescribed by NRS 517.040, was completed by the date of recordation of
this certificate.Dated this 4th day of Sept., 1978.BEAR CREEK MINING COMPANY, Locator
Box 9, Dishman Branch
Spokane, Washington 99213

By

Richard Novak

Witness

By

Will A. DePaoli

Agent

66466

BOOK 66 PAGE 348

66467

RECORDED AT THE REQUEST OF
Bear Creek Mining Companyon October 16, 19 78at 30 mins. past 4 P. M.in Book 66 of OFFICIAL
RECORDS, page 349, RECORDSOF EUREKA COUNTY, NEVADA
WILL A. DePAOLI
RecorderFile No. 66467 Fee \$ 3.00

CERTIFICATE OF LOCATION

(Lode Claim - Nevada)

This is to certify that the MITE #124 lode mining claim was located
by the undersigned on the 4 day of SEPT, 19 78.

The general course of the vein or lode, as near as it may be determined,
is NORTH and SOUTH.

The name and post office address of the locator is Bear Creek Mining
Company, Box 9 - Dishman Branch, Spokane, Washington 99213.

This claim is situated in the UNKNOWN Mining District, EUREKA
County, Nevada, in Section 26, T. 18N, R. 52E, M.D.B. & M.

The locator claims 50 feet NORTH, and 1450 feet SOUTH
of said vein or lode from the point of discovery with a width of 300
feet on each side of the center of the vein or lode along the entire length
of said claim.

The location monument and the monuments for all four corners and sideline
centers consists of posts at least four inches in diameter by four and one-
half feet in length set one foot in the ground with markings as follows:
the NW corner is designated and marked No. 1; the NE
corner is designated and marked No. 6; the SW corner is designated
and marked No. 3; the SE corner is designated and marked No. 4;
the W sidecenter is designated and marked No. 2; the E
sidecenter is designated and marked No. 5.

The boundaries of said claim were defined as required by law within twenty
days from the date of posting of Notice of Location. The location work,
consisting of the making and filing of the maps and the payment of the fee
prescribed by NRS 517.040, was completed by the date of recordation of
this certificate.

Dated this 4th day of Sept., 19 78.

BEAR CREEK MINING COMPANY, Locator
Box 9, Dishman Branch
Spokane, Washington 99213

By

Richard Dorch

Witness

By

Will A. DePaoli

Agent

66467

BOOK 66 PAGE 349

66468

CERTIFICATE OF LOCATION

(Lode Claim - Nevada)

RECORDED AT THE REQUEST OF
Bear Creek Mining Company
 on October 16, 1978
 at 30 mins. past P. M.
 in Book 66 of OFFICIAL
 RECORDS, page 350, RECORDS
 OF EUREKA COUNTY, NEVADA
 WILL A. D'APOLI
 Recorder

File No. 66468 Fee \$ 3.00

This is to certify that the WHITE 125 lode mining claim was located
 by the undersigned on the 4 day of SEPT, 1978.

The general course of the vein or lode, as near as it may be determined,
 is NORTH and SOUTH.

The name and post office address of the locator is Bear Creek Mining
 Company, Box 9 - Dishman Branch, Spokane, Washington 99213.

This claim is situated in the UNKNOWN Mining District, EUREKA
 County, Nevada, in Section 26³⁵ T. 18N., R. 52E, M.D.B. & M.

The locator claims 50 feet NORTH, and 1450 feet SOUTH
 of said vein or lode from the point of discovery with a width of 300
 feet on each side of the center of the vein or lode along the entire length
 of said claim.

The location monument and the monuments for all four corners and sideline
 centers consists of posts at least four inches in diameter by four and one-
 half feet in length set one foot in the ground with markings as follows:
 the NW corner is designated and marked No. 1; the NE
 corner is designated and marked No. 6; the SW corner is designated
 and marked No. 3; the SE corner is designated and marked No. 4;
 the W sidecenter is designated and marked No. 2; the E
 sidecenter is designated and marked No. 5.

The boundaries of said claim were defined as required by law within twenty
 days from the date of posting of Notice of Location. The location work,
 consisting of the making and filing of the maps and the payment of the fee
 prescribed by NRS 517.040, was completed by the date of recordation of
 this certificate.

Dated this 4th day of Sept., 1978.

BEAR CREEK MINING COMPANY, Locator
 Box 9, Dishman Branch
 Spokane, Washington 99213

By

Richard N. N. N.

Witness

By

W. A. D'APOLI
 Agent

66468

BOOK 66 PAGE 350

66469

CERTIFICATE OF LOCATION

(Lode Claim - Nevada)

RECORDED AT THE REQUEST OF
Bear Creek Mining Companyon October 16, 1978
at 30 mins. past 4 P. M.
in Book 66 of OFFICIAL
RECORDS, page 351, RECORDS
OF EUREKA COUNTY, NEVADA
WILL A. DePAOLI
RecorderFile No. 66469 Fee \$ 3.00This is to certify that the White #126 lode mining claim was located
by the undersigned on the 4 day of SEPT, 1978.The general course of the vein or lode, as near as it may be determined,
is NORTH and SOUTH.The name and post office address of the locator is Bear Creek Mining
Company, Box 9 - Dishman Branch, Spokane, Washington 99213.This claim is situated in the UNKNOWN Mining District, EUREKA
County, Nevada, in Section 26, T. 18N., R. 52E, M.D.B. & M.The locator claims 50 feet NORTH, and 1450 feet SOUTH
of said vein or lode from the point of discovery with a width of 300
feet on each side of the center of the vein or lode along the entire length
of said claim.The location monument and the monuments for all four corners and sideline
centers consists of posts at least four inches in diameter by four and one-
half feet in length set one foot in the ground with markings as follows:
the NW corner is designated and marked No. 1; the NE
corner is designated and marked No. 6; the SW corner is designated
and marked No. 3; the SE corner is designated and marked No. 4;
the W sidecenter is designated and marked No. 2; the E
sidecenter is designated and marked No. 5.The boundaries of said claim were defined as required by law within twenty
days from the date of posting of Notice of Location. The location work,
consisting of the making and filing of the maps and the payment of the fee
prescribed by NRS 517.040, was completed by the date of recordation of
this certificate.Dated this 4th day of Sept., 1978.BEAR CREEK MINING COMPANY, Locator
Box 9, Dishman Branch
Spokane, Washington 99213By Richard Dornik
WitnessBy Will A. DePaoli
Agent

66469

BOOK 66 PAGE 351

66470

CERTIFICATE OF LOCATION

(Lode Claim - Nevada)

RECORDED AT THE REQUEST OF
Bear Creek Mining Company

on October 16, 1978
 at 30 mins. past 4 P. M.
 in Book 66 of OFFICIAL
 RECORDS, page 352, RECORDS
 OF EUREKA COUNTY, NEVADA
 WILL A. DePAOLI
 Recorder
 File No. 66470 Fee \$ 3.00

This is to certify that the MITE #127 lode mining claim was located
 by the undersigned on the 4 day of SEPT, 1978.

The general course of the vein or lode, as near as it may be determined,
 is NORTH and SOUTH.

The name and post office address of the locator is Bear Creek Mining
 Company, Box 9 - Dishman Branch, Spokane, Washington 99213.

This claim is situated in the UNKNOWN Mining District, EUREKA
 County, Nevada, in Section 26 1/2 T. 18N., R. 52E, M.D.B. & M.

The locator claims 50 feet NORTH, and 1450 feet SOUTH
 of said vein or lode from the point of discovery with a width of 300
 feet on each side of the center of the vein or lode along the entire length
 of said claim.

The location monument and the monuments for all four corners and sideline
 centers consists of posts at least four inches in diameter by four and one-
 half feet in length set one foot in the ground with markings as follows:
 the NW corner is designated and marked No. 1; the NE
 corner is designated and marked No. 6; the SW corner is designated
 and marked No. 3; the SE corner is designated and marked No. 4;
 the W sidecenter is designated and marked No. 2; the E
 sidecenter is designated and marked No. 5.

The boundaries of said claim were defined as required by law within twenty
 days from the date of posting of Notice of Location. The location work,
 consisting of the making and filing of the maps and the payment of the fee
 prescribed by NRS 517.040, was completed by the date of recordation of
 this certificate.

Dated this 4th day of Sept., 1978.

BEAR CREEK MINING COMPANY, Locator
 Box 9, Dishman Branch
 Spokane, Washington 99213

By

Richard Daryl

Witness

66470

By

Will A. DePaoli

Agent

BOOK 66 PAGE 352

66471

CERTIFICATE OF LOCATION

(Lode Claim - Nevada)

RECORDED AT THE REQUEST OF
Bear Creek Mining Companyon October 16, 19 78
at 30 mins. past 4 P. M.
in Book 66 of OFFICIAL
RECORDS, page 353, RECORDS
OF EUREKA COUNTY, NEVADA
WILL A. DePAOLI
Recorder
File No. 66471 Fee \$ 3.00This is to certify that the MITE #128 lode mining claim was located
by the undersigned on the 4 day of SEPT, 19 78.The general course of the vein or lode, as near as it may be determined,
is NORTH and SOUTH.The name and post office address of the locator is Bear Creek Mining
Company, Box 9 - Dishman Branch, Spokane, Washington 99213.This claim is situated in the UNKNOWN Mining District, EUREKA
County, Nevada, in Section 26 T. 18N., R. 52E, M.D.B. & M.The locator claims 50 feet NORTH, and 1450 feet SOUTH
of said vein or lode from the point of discovery with a width of 300
feet on each side of the center of the vein or lode along the entire length
of said claim.The location monument and the monuments for all four corners and sideline
centers consists of posts at least four inches in diameter by four and one-
half feet in length set one foot in the ground with markings as follows:
the NW corner is designated and marked No. 1; the NE
corner is designated and marked No. 6; the SW corner is designated
and marked No. 3; the SE corner is designated and marked No. 4;
the W sidecenter is designated and marked No. 2; the E
sidecenter is designated and marked No. 5.The boundaries of said claim were defined as required by law within twenty
days from the date of posting of Notice of Location. The location work,
consisting of the making and filing of the maps and the payment of the fee
prescribed by NRS 517.040, was completed by the date of recordation of
this certificate.Dated this 4th day of Sept., 19 78.BEAR CREEK MINING COMPANY, Locator
Box 9, Dishman Branch
Spokane, Washington 99213

By

Witness

Richard [Signature]

By

Agent

[Signature]

66471

BOOK 66 PAGE 353

66472

CERTIFICATE OF LOCATION

(Lode Claim - Nevada)

RECORDED AT THE REQUEST OF
Bear Creek Mining Co.on October 16, 19 78
at 30 mins. past 4 P. M.
in Book 66 of OFFICIAL
RECORDS, page 354, RECORDS
OF EUREKA COUNTY, NEVADA
WILL A. DePAOLI
RecorderFile No. 66472 Fee \$ 3.00This is to certify that the MITE #129 lode mining claim was located
by the undersigned on the 3 day of SEPT, 19 78.The general course of the vein or lode, as near as it may be determined,
is NORTH and SOUTH.The name and post office address of the locator is Bear Creek Mining
Company, Box 9 - Dishman Branch, Spokane, Washington 99213.This claim is situated in the UNKNOWN Mining District, EUREKA
County, Nevada, in Section 26 & 35, T. 18N., R. 52E, M.D.B. & M.The locator claims 50 feet NORTH, and 1450 feet SOUTH
of said vein or lode from the point of discovery with a width of 300
feet on each side of the center of the vein or lode along the entire length
of said claim.The location monument and the monuments for all four corners and sideline
centers consists of posts at least four inches in diameter by four and one-
half feet in length set one foot in the ground with markings as follows:
the NW corner is designated and marked No. 1; the NE
corner is designated and marked No. 6; the SW corner is designated
and marked No. 3; the SE corner is designated and marked No. 4;
the W sidecenter is designated and marked No. 2; the E
sidecenter is designated and marked No. 5.The boundaries of said claim were defined as required by law within twenty
days from the date of posting of Notice of Location. The location work,
consisting of the making and filing of the maps and the payment of the fee
prescribed by NRS 517.040, was completed by the date of recordation of
this certificate.Dated this 3rd day of Sept., 19 78.BEAR CREEK MINING COMPANY, Locator
Box 9, Dishman Branch
Spokane, Washington 99213By Richard Noursh
Witness

66472

By Will A. DePaoli
AgentBOOK 66 PAGE 354

66473

CERTIFICATE OF LOCATION

(Lode Claim - Nevada)

RECORDED AT THE REQUEST OF
Bear Creek Mining Co.on October 16, 1978
at 30 mins. past 4 P. M.
in Book 66 of OFFICIAL
RECORDS, page 355, RECORDS
OF EUREKA COUNTY, NEVADA
WILL A. DePAOLI
RecorderFile No. 66473 Fee \$ 3.00This is to certify that the MITE #130 lode mining claim was located
by the undersigned on the 3 day of SEPT, 1978.The general course of the vein or lode, as near as it may be determined,
is NORTH and SOUTH.The name and post office address of the locator is Bear Creek Mining
Company, Box 9 - Dishman Branch, Spokane, Washington 99213.This claim is situated in the UNKNOWN Mining District, EUREKA
County, Nevada, in Section 26, T. 18N., R. 52E, M.D.B. & M.
35The locator claims 50 feet NORTH, and 1450 feet SOUTH
of said vein or lode from the point of discovery with a width of 300
feet on each side of the center of the vein or lode along the entire length
of said claim.The location monument and the monuments for all four corners and sideline
centers consists of posts at least four inches in diameter by four and one-
half feet in length set one foot in the ground with markings as follows:
the NW corner is designated and marked No. 1; the NE
corner is designated and marked No. 6; the SW corner is designated
and marked No. 3; the SE corner is designated and marked No. 4;
the W sidecenter is designated and marked No. 2; the E
sidecenter is designated and marked No. 5.The boundaries of said claim were defined as required by law within twenty
days from the date of posting of Notice of Location. The location work,
consisting of the making and filing of the maps and the payment of the fee
prescribed by NRS 517.040, was completed by the date of recordation of
this certificate.Dated this 3rd day of Sept., 1978.BEAR CREEK MINING COMPANY, Locator
Box 9, Dishman Branch
Spokane, Washington 99213By Richard Novak
Witness

66473

By Will A. DePaoli
AgentBOOK 66 PAGE 355

66474

CERTIFICATE OF LOCATION

(Lode Claim - Nevada)

RECORDED AT THE REQUEST OF
Bear Creek Mining Co.
 on October 16, 1978
 at 30 mins. past 4 P. M.
 in Book 66 of OFFICIAL
 RECORDS, page 356, RECORDS
 OF EUREKA COUNTY, NEVADA
 WILL A. DePAOLI
 Recorder
 File No. 66474 Fee \$ 3.00

This is to certify that the MITE #131 lode mining claim was located
 by the undersigned on the 3 day of SEPT, 1978.

The general course of the vein or lode, as near as it may be determined,
 is NORTH and SOUTH.

The name and post office address of the locator is Bear Creek Mining
 Company, Box 9 - Dishman Branch, Spokane, Washington 99213.

This claim is situated in the UNKNOWN Mining District, EUREKA
 County, Nevada, in Section 26, 27, 34, & 35, T. 18N., R. 52E, M.D.B. & M.

The locator claims 50 feet NORTH, and 1450 feet SOUTH
 of said vein or lode from the point of discovery with a width of 300
 feet on each side of the center of the vein or lode along the entire length
 of said claim.

The location monument and the monuments for all four corners and sideline
 centers consists of posts at least four inches in diameter by four and one-
 half feet in length set one foot in the ground with markings as follows:
 the NW corner is designated and marked No. 1; the NE
 corner is designated and marked No. 6; the SW corner is designated
 and marked No. 3; the SE corner is designated and marked No. 4;
 the W sidecenter is designated and marked No. 2; the E
 sidecenter is designated and marked No. 5.

The boundaries of said claim were defined as required by law within twenty
 days from the date of posting of Notice of Location. The location work,
 consisting of the making and filing of the maps and the payment of the fee
 prescribed by NRS 517.040, was completed by the date of recordation of
 this certificate.

Dated this 3rd day of Sept., 1978.

BEAR CREEK MINING COMPANY, Locator
 Box 9, Dishman Branch
 Spokane, Washington 99213

By Richard
 Witness

66474

By Lucy K. Gale
 Agent

BOOK 66 PAGE 356

66475

RECORDED AT THE REQUEST OF
Bear Creek Mining Co.

CERTIFICATE OF LOCATION

(Lode Claim - Nevada)

on October 16, 1978
 at 30 min. past 4 P. M.
 in Book 66 of OFFICIAL
 RECORDS, page 357, RECORDS
 OF EUREKA COUNTY, NEVADA
 WILL A. DePAOLI
 Recorder
 File No. 66475 Fee \$ 3.00

This is to certify that the Mt #132 lode mining claim was located
 by the undersigned on the 2 day of SEPT, 1978.

The general course of the vein or lode, as near as it may be determined,
 is NORTH and SOUTH.

The name and post office address of the locator is Bear Creek Mining
 Company, Box 9 - Dishman Branch, Spokane, Washington 99213.

This claim is situated in the UNKNOWN Mining District, EUREKA
 County, Nevada, in Section 24, T. 18N., R. 52E, M.D.B. & M.

The locator claims 50 feet NORTH, and 1450 feet SOUTH
 of said vein or lode from the point of discovery with a width of 300
 feet on each side of the center of the vein or lode along the entire length
 of said claim.

The location monument and the monuments for all four corners and sideline
 centers consists of posts at least four inches in diameter by four and one-
 half feet in length set one foot in the ground with markings as follows:
 the NW corner is designated and marked No. 1; the NE
 corner is designated and marked No. 6; the SW corner is designated
 and marked No. 3; the SE corner is designated and marked No. 4;
 the W sidecenter is designated and marked No. 2; the E
 sidecenter is designated and marked No. 5.

The boundaries of said claim were defined as required by law within twenty
 days from the date of posting of Notice of Location. The location work,
 consisting of the making and filing of the maps and the payment of the fee
 prescribed by NRS 517.040, was completed by the date of recordation of
 this certificate.

Dated this 3rd day of Sept., 1978.

BEAR CREEK MINING COMPANY, Locator
 Box 9, Dishman Branch
 Spokane, Washington 99213

By

Richard Norah

Witness

66475

By

Will A. DePaoli

Agent

BOOK 66 PAGE 357

66476

CERTIFICATE OF LOCATION

(Lode Claim - Nevada)

RECORDED AT THE REQUEST OF
Bear Creek Mining Co.on October 16, 19 78at 30 mins. past 4 P. M.in Book 66 of OFFICIALRECORDS, page 358, RECORDS

OF EUREKA COUNTY, NEVADA

WILL A. DePAOLI

Recorder
File No. 66476 Fee \$ 3.00This is to certify that the MITE #133 lode mining claim was located
by the undersigned on the 3 day of SEPT, 19 78.The general course of the vein or lode, as near as it may be determined,
is NORTH and SOUTH.The name and post office address of the locator is Bear Creek Mining
Company, Box 9 - Dishman Branch, Spokane, Washington 99213.This claim is situated in the UNKNOWN Mining District, EUREKA
County, Nevada, in Section 24, T. 18N., R. 52E, M.D.B. & M.
34The locator claims 50 feet NORTH, and 1950 feet SOUTH
of said vein or lode from the point of discovery with a width of 200
feet on each side of the center of the vein or lode along the entire length
of said claim.The location monument and the monuments for all four corners and sideline
centers consists of posts at least four inches in diameter by four and one-
half feet in length set one foot in the ground with markings as follows:
the NW corner is designated and marked No. 1; the NE
corner is designated and marked No. 6; the SW corner is designated
and marked No. 3; the SE corner is designated and marked No. 4;
the W sidecenter is designated and marked No. 2; the E
sidecenter is designated and marked No. 5.The boundaries of said claim were defined as required by law within twenty
days from the date of posting of Notice of Location. The location work,
consisting of the making and filing of the maps and the payment of the fee
prescribed by NRS 517.040, was completed by the date of recordation of
this certificate.Dated this 3rd day of Sept, 19 78.BEAR CREEK MINING COMPANY, Locator
Box 9, Dishman Branch
Spokane, Washington 99213

By

Richard Douch

Witness

By

Will A. DePaoli

Agent

66476

BOOK 66 PAGE 358

66477

RECORDED AT THE REQUEST OF
Bear Creek Mining Co.

CERTIFICATE OF LOCATION

(Lode Claim - Nevada)

on October 16, 19 78
at 30 mins. past 4 P. M.
in Book 66 of OFFICIAL
RECORDS, page 359, RECORDS
OF EUREKA COUNTY, NEVADA
WILL A. DePAOLI
RecorderFile No. 66477 Fee \$ 3.00This is to certify that the MITE #134 lode mining claim was located
by the undersigned on the 31 day of AUG., 19 78.The general course of the vein or lode, as near as it may be determined,
is NORTH and SOUTH.The name and post office address of the locator is Bear Creek Mining
Company, Box 9 - Dishman Branch, Spokane, Washington 99213.This claim is situated in the UNKNOWN Mining District, EUREKA
County, Nevada, in Section 13, T. 18N., R. 52E, M.D.B. & M.The locator claims 50 feet NORTH, and 140 feet SOUTH
of said vein or lode from the point of discovery with a width of 300
feet on each side of the center of the vein or lode along the entire length
of said claim.The location monument and the monuments for all four corners and sideline
centers consists of posts at least four inches in diameter by four and one-
half feet in length set one foot in the ground with markings as follows:
the NW corner is designated and marked No. 1; the NE
corner is designated and marked No. 6; the SW corner is designated
and marked No. 3; the SE corner is designated and marked No. 4;
the W sidecenter is designated and marked No. 2; the E
sidecenter is designated and marked No. 5.The boundaries of said claim were defined as required by law within twenty
days from the date of posting of Notice of Location. The location work,
consisting of the making and filing of the maps and the payment of the fee
prescribed by NRS 517.040, was completed by the date of recordation of
this certificate.Dated this 31st day of AUG., 19 78.BEAR CREEK MINING COMPANY, Locator
Box 9, Dishman Branch
Spokane, Washington 99213

By

Richard Novek

Witness

By

Will A. DePaoli
Agent

66477

BOOK 66 PAGE 359

66478

RECORDED AT THE REQUEST OF
Bear Creek Mining Co.on October 16, 19 78
at 30 mins. past 4 P. M.
in Book 66 of OFFICIAL
RECORDS, page 360, RECORDS
OF EUREKA COUNTY, NEVADA
WILL A. DePAOLI
RecorderFile No. 66478 Fee \$ 3.00

CERTIFICATE OF LOCATION

(Lode Claim - Nevada)

This is to certify that the Mine #135 lode mining claim was located
by the undersigned on the 31 day of AUG, 19 78.The general course of the vein or lode, as near as it may be determined,
is NORTH and SOUTH.The name and post office address of the locator is Bear Creek Mining
Company, Box 9 - Dishman Branch, Spokane, Washington 99213.This claim is situated in the UNKNOWN Mining District, EUREKA
County, Nevada, in Section 13, T. 18N., R. 52E, M.D.B. & M.The locator claims 50 feet NORTH, and 1450 feet SOUTH
of said vein or lode from the point of discovery with a width of 300
feet on each side of the center of the vein or lode along the entire length
of said claim.The location monument and the monuments for all four corners and sideline
centers consists of posts at least four inches in diameter by four and one-
half feet in length set one foot in the ground with markings as follows:
the NW corner is designated and marked No. 1; the NE
corner is designated and marked No. 6; the SW corner is designated
and marked No. 3; the SE corner is designated and marked No. 4;
the W sidecenter is designated and marked No. 2; the E
sidecenter is designated and marked No. 5.The boundaries of said claim were defined as required by law within twenty
days from the date of posting of Notice of Location. The location work,
consisting of the making and filing of the maps and the payment of the fee
prescribed by NRS 517.040, was completed by the date of recordation of
this certificate.Dated this 31st day of AUG., 19 78.BEAR CREEK MINING COMPANY, Locator
Box 9, Dishman Branch
Spokane, Washington 99213By Richard H. Clark
WitnessBy [Signature]
Agent

66478

BOOK 66 PAGE 360

66479

RECORDED AT THE REQUEST OF
Bear Creek Mining Co.

CERTIFICATE OF LOCATION

(Lode Claim - Nevada)

on October 16, 19 78
at 30 mins. past 4 P. M.
in Book 66 of OFFICIAL
RECORDS, page 361, RECORDS
OF EUREKA COUNTY, NEVADA
WILL A. DePAOLI
RecorderFile No. 66479 Fee \$ 3.00This is to certify that the MITE #136 lode mining claim was located
by the undersigned on the 29 day of AUG., 19 78.The general course of the vein or lode, as near as it may be determined,
is N65°E and S65°W.The name and post office address of the locator is Bear Creek Mining
Company, Box 9 - Dishman Branch, Spokane, Washington 99213.This claim is situated in the UNKNOWN Mining District, EUREKA
County, Nevada, in Section 13 & 24, T. 18N., R. 52E, M.D.B. & M.The locator claims 50 feet S65°W, and 145 feet N65°E
of said vein or lode from the point of discovery with a width of 200
feet on each side of the center of the vein or lode along the entire length
of said claim.The location monument and the monuments for all four corners and sideline
centers consists of posts at least four inches in diameter by four and one-
half feet in length set one foot in the ground with markings as follows:
the SW corner is designated and marked No. 1; the NW
corner is designated and marked No. 6; the SE corner is designated
and marked No. 3; the NE corner is designated and marked No. 4;
the S sidecenter is designated and marked No. 2; the N
sidecenter is designated and marked No. 5.The boundaries of said claim were defined as required by law within twenty
days from the date of posting of Notice of Location. The location work,
consisting of the making and filing of the maps and the payment of the fee
prescribed by NRS 517.040, was completed by the date of recordation of
this certificate.Dated this 29th day of AUG., 19 78.BEAR CREEK MINING COMPANY, Locator
Box 9, Dishman Branch
Spokane, Washington 99213By Richard Horah
WitnessBy Justin K. Jones
Agent

66479

BOOK 66 PAGE 361

66480

RECORDED AT THE REQUEST OF
Bear Creek Mining Co.

October 16, 1978

30 mins. past 4 P. M.

Book 66 of OFFICIAL

RECORDS, page 362, RECORDS

OF EUREKA COUNTY, NEVADA

WILL A. DePAOLI

Recorder

File No. 66480 Fee \$ 3.00

CERTIFICATE OF LOCATION

(Lode Claim - Nevada)

This is to certify that the MITE #137 lode mining claim was located
by the undersigned on the 29 day of AUG, 1978.

The general course of the vein or lode, as near as it may be determined,
is N65°E and S65°W.

The name and post office address of the locator is Bear Creek Mining
Company, Box 9 - Dishman Branch, Spokane, Washington 99213.

This claim is situated in the UNKNOWN Mining District, EUREKA
County, Nevada, in Section 24, T. 18N, R. 52E, M.D.B. & M.

The locator claims 50 feet S65°W, and 1950 feet N65°E
of said vein or lode from the point of discovery with a width of 300
feet on each side of the center of the vein or lode along the entire length
of said claim.

The location monument and the monuments for all four corners and sideline
centers consists of posts at least four inches in diameter by four and one-
half feet in length set one foot in the ground with markings as follows:
the SW corner is designated and marked No. 1; the NW
corner is designated and marked No. 6; the SE corner is designated
and marked No. 3; the NE corner is designated and marked No. 4;
the S sidecenter is designated and marked No. 2; the N
sidecenter is designated and marked No. 5.

The boundaries of said claim were defined as required by law within twenty
days from the date of posting of Notice of Location. The location work,
consisting of the making and filing of the maps and the payment of the fee
prescribed by NRS 517.040, was completed by the date of recordation of
this certificate.

Dated this 29th day of AUG, 1978.

BEAR CREEK MINING COMPANY, Locator
Box 9, Dishman Branch
Spokane, Washington 99213

By Richard W. W. W.
Witness

66480

By Lucy K. K.
Agent

BOOK 66 PAGE 362

66481

CERTIFICATE OF LOCATION

(Lode Claim - Nevada)

RECORDED AT THE REQUEST OF
 Bear Creek Mining Co.
 on October 16, 1978
 at 30 mins. past 4 P. M.
 in Book 66 of OFFICIAL
 RECORDS, page 363, RECORDS
 OF EUREKA COUNTY, NEVADA
 WILL A. DePAOLI
 Recorder
 File No. 66481 Fee \$ 3.00

This is to certify that the WHITE #138 lode mining claim was located
 by the undersigned on the 29 day of AUG., 1978.

The general course of the vein or lode, as near as it may be determined,
 is N65°E and S65°W.

The name and post office address of the locator is Bear Creek Mining
 Company, Box 9 - Dishman Branch, Spokane, Washington 99213.

This claim is situated in the UNKNOWN Mining District, EUREKA
 County, Nevada, in Section 24, T. 18N, R. 52E, M.D.B. & M., SECTION 19
T18N, R52E

The locator claims 50 feet S65°W, and 1450 feet N65°E
 of said vein or lode from the point of discovery with a width of 300
 feet on each side of the center of the vein or lode along the entire length
 of said claim.

The location monument and the monuments for all four corners and sideline
 centers consists of posts at least four inches in diameter by four and one-
 half feet in length set one foot in the ground with markings as follows:
 the SW corner is designated and marked No. 1; the NW
 corner is designated and marked No. 6; the SE corner is designated
 and marked No. 3; the NE corner is designated and marked No. 4;
 the S sidecenter is designated and marked No. 2; the N
 sidecenter is designated and marked No. 5.

The boundaries of said claim were defined as required by law within twenty
 days from the date of posting of Notice of Location. The location work,
 consisting of the making and filing of the maps and the payment of the fee
 prescribed by NRS 517.040, was completed by the date of recordation of
 this certificate.

Dated this 29th day of AUG., 1978.

BEAR CREEK MINING COMPANY, Locator
 Box 9, Dishman Branch
 Spokane, Washington 99213

By Richard Novak
 Witness

By Walter K. [Signature]
 Agent

66481

BOOK 66 PAGE 363

66482

RECORDED AT THE REQUEST OF
Bear Creek Mining Co.

CERTIFICATE OF LOCATION

(Lode Claim - Nevada)

on October 16, 1978
 at 30 mins. past 4 P. M.
 in Book 66 of OFFICIAL
 RECORDS, page 364, RECORDS
 OF EUREKA COUNTY, NEVADA
 WILL A. DePAOLI
 Recorder
 File No. 66482 Fee \$ 3.00

This is to certify that the MITE #139 lode mining claim was located
 by the undersigned on the 29 day of AUG, 1978.

The general course of the vein or lode, as near as it may be determined,
 is N65°E and S65°W.

The name and post office address of the locator is Bear Creek Mining
 Company, Box 9 - Dishman Branch, Spokane, Washington 99213.

This claim is situated in the UNKNOWN Mining District, EUREKA
 County, Nevada, in Section 24, T. 18N., R. 52E, M.D.B. & M., Section 19,
T18N, R. 53E

The locator claims 50 feet S65°W, and 1450 feet N65°E
 of said vein or lode form the point of discovery with a width of 300
 feet on each side of the center of the vein or lode along the entire length
 of said claim.

The location monument and the monuments for all four corners and sideline
 centers consists of posts at least four inches in diameter by four and
 one-half feet in length set one foot in the ground with markings as follows:
 the SW corner is designated and marked No. 1; the NW
 corner is designated and marked No. 6; the SE corner is designated
 and marked No. 3; the NE corner is designated and marked No. 4;
 the S sidecenter is designated and marked No. 2; the N
 sidecenter is designated and marked No. 5.

The boundaries of said claim were defined as required by law within twenty
 days from the date of posting of Notice of Location. The location work,
 consisting of the making and filing of the maps and the payment of the fee
 prescribed by NRS 517.040, was completed by the date of recordation of
 this certificate.

Dated this 29th day of AUG., 1978.

BEAR CREEK MINING COMPANY, Locator
 Box 9, Dishman Branch
 Spokane, Washington 99213

By Richard Pouch
 Witness

66482

By [Signature]
 Agent

BOOK 66 PAGE 364

66483

CERTIFICATE OF LOCATION

(Lode Claim - Nevada)

RECORDED AT THE REQUEST OF
Bear Creek Mining Co.
 on October 16, 1978
 at 30 mins. past 4 P. M.
 in Book 66 of OFFICIAL
 RECORDS, page 365, RECORDS
 OF EUREKA COUNTY, NEVADA
 WILL A. DePAOLI
 Recorder
 File No. 66483 Fee \$3.00

This is to certify that the MITE #140 lode mining claim was located
 by the undersigned on the 29 day of AUG, 1978.

The general course of the vein or lode, as near as it may be determined,
 is N65°E and S65°W.

The name and post office address of the locator is Bear Creek Mining
 Company, Box 9 - Dishman Branch, Spokane, Washington 99213.

This claim is situated in the UNKNOWN Mining District, EUREKA
 County, Nevada, in Section 24, T. 18N., R. 52E, M.D.B. & M.J. SECTION 19,
T18N, R52E

The locator claims 50 feet S65°W, and 1450 feet N65°E
 of said vein or lode form the point of discovery with a width of 300
 feet on each side of the center of the vein or lode along the entire length
 of said claim.

The location monument and the monuments for all four corners and sideline
 centers consists of posts at least four inches in diameter by four and one-
 half feet in length set one foot in the ground with markings as follows:
 the SW corner is designated and marked No. 1; the NW
 corner is designated and marked No. 6; the SE corner is designated
 and marked No. 3; the NE corner is designated and marked No. 4;
 the S sidecenter is designated and marked No. 2; the N
 sidecenter is designated and marked No. 5.

The boundaries of said claim were defined as required by law within twenty
 days from the date of posting of Notice of Location. The location work,
 consisting of the making and filing of the maps and the payment of the fee
 prescribed by NRS 517.040, was completed by the date of recordation of
 this certificate.

Dated this 29th day of AUG., 1978.

BEAR CREEK MINING COMPANY, Locator
 Box 9, Dishman Branch
 Spokane, Washington 99213

By Richard Novak
 Witness

By Will A. DePaoli
 Agent

66483

BOOK 66 PAGE 365

66484

RECORDED AT THE REQUEST OF
Bear Creek Mining Co.on October 16, 19 78at 30 mins. past 4 P. M.in Book 66 of OFFICIALRECORDS, page 366, RECORDS

OF EUREKA COUNTY, NEVADA

WILL A. DePAOLI

Recorder

File No. 66484 Fee \$ 3.00

CERTIFICATE OF LOCATION

(Lode Claim - Nevada)

This is to certify that the MITE #141 lode mining claim was located
by the undersigned on the 29 day of AUG, 19 78.

The general course of the vein or lode, as near as it may be determined,
is N65°E and S65°W.

The name and post office address of the locator is Bear Creek Mining
Company, Box 9 - Dishman Branch, Spokane, Washington 99213.

This claim is situated in the UNKNOWN Mining District, EUREKA
County, Nevada, in Section 24, T. 18N., R. 52E, M.D.B. & M. Section 19,
T18N, R52E

The locator claims 50 feet S65°W, and 1450 feet N65°E
of said vein or lode from the point of discovery with a width of 300
feet on each side of the center of the vein or lode along the entire length
of said claim.

The location monument and the monuments for all four corners and sideline
centers consists of posts at least four inches in diameter by four and one-
half feet in length set one foot in the ground with markings as follows:
the SW corner is designated and marked No. 1; the NW
corner is designated and marked No. 6; the SE corner is designated
and marked No. 3; the NE corner is designated and marked No. 4;
the S sidecenter is designated and marked No. 2; the N
sidecenter is designated and marked No. 5.

The boundaries of said claim were defined as required by law within twenty
days from the date of posting of Notice of Location. The location work,
consisting of the making and filing of the maps and the payment of the fee
prescribed by NRS 517.040, was completed by the date of recordation of
this certificate.

Dated this 29th day of AUG., 19 78.

BEAR CREEK MINING COMPANY, Locator
Box 9, Dishman Branch
Spokane, Washington 99213

By

Richard Novak

Witness

66484

By

Will A. DePaoli

Agent

BOOK

66

PAGE

366

66485

CERTIFICATE OF LOCATION

(Lode Claim - Nevada)

On October 16, 1978
at 30 mins. past 4 P. M.
in Book 66 of OFFICIAL
RECORDS, page 367, RECORDS
OF EUREKA COUNTY, NEVADA
WILL A. DePAOLI
Recorder
File No. 66485 Fee \$ 3.00

This is to certify that the WITE# 142 lode mining claim was located
by the undersigned on the 30 day of AUG, 1978.

The general course of the vein or lode, as near as it may be determined,
is N65°E and S65°W.

The name and post office address of the locator is Bear Creek Mining
Company, Box 9 - Dishman Branch, Spokane, Washington 99213.

This claim is situated in the UNKNOWN Mining District, EUREKA
County, Nevada, in Section 19, T. 18N., R. 53E, M.D.B. & M.; SECTION 24,
T18N, R52E

The locator claims 750 feet N65°E, and 750 feet S65°W
of said vein or lode from the point of discovery with a width of 300
feet on each side of the center of the vein or lode along the entire length
of said claim.

The location monument and the monuments for all four corners and sideline
centers consists of posts at least four inches in diameter by four and one-
half feet in length set one foot in the ground with markings as follows:
the SW corner is designated and marked No. 1; the NW
corner is designated and marked No. 6; the SE corner is designated
and marked No. 3; the NE corner is designated and marked No. 4;
the S sidecenter is designated and marked No. 2; the N
sidecenter is designated and marked No. 5.

The boundaries of said claim were defined as required by law within twenty
days from the date of posting of Notice of Location. The location work,
consisting of the making and filing of the maps and the payment of the fee
prescribed by NRS 517.040, was completed by the date of recordation of
this certificate.

Dated this 30th day of AUG., 1978.

BEAR CREEK MINING COMPANY, Locator
Box 9, Dishman Branch
Spokane, Washington 99213

By Richard D. Duvall
Witness

By Will A. DePaoli
Agent

66485

BOOK 66 PAGE 367

66486

RECORDED AT THE REQUEST OF
Bear Creek Mining Co.

CERTIFICATE OF LOCATION

(Lode Claim - Nevada)

on October 16, 19 78
at 30 mins. past 4 P. M.
in Book 66 of OFFICIAL
RECORDS, page 368, RECORDS
OF EUREKA COUNTY, NEVADA
WILL A. DePAOLI
RecorderFile No. 66486 Fee \$ 3.00This is to certify that the MITE # 143 lode mining claim was located
by the undersigned on the 30 day of AUG., 19 78.The general course of the vein or lode, as near as it may be determined,
is N65°E and S65°W.The name and post office address of the locator is Bear Creek Mining
Company, Box 9 - Dishman Branch, Spokane, Washington 99213.This claim is situated in the UNKNOWN Mining District, EUREKA
County, Nevada, in Section 19, T. 18N., R. 53E, M.D.B. & M.The locator claims 750 feet N65°E, and 750 feet S65°W
of said vein or lode from the point of discovery with a width of 300
feet on each side of the center of the vein or lode along the entire length
of said claim.The location monument and the monuments for all four corners and sideline
centers consists of posts at least four inches in diameter by four and one-
half feet in length set one foot in the ground with markings as follows:
the SW corner is designated and marked No. 1; the NW
corner is designated and marked No. 6; the SE corner is designated
and marked No. 3; the NE corner is designated and marked No. 4;
the S sidecenter is designated and marked No. 2; the N
sidecenter is designated and marked No. 5.The boundaries of said claim were defined as required by law within twenty
days from the date of posting of Notice of Location. The location work,
consisting of the making and filing of the maps and the payment of the fee
prescribed by NRS 517.040, was completed by the date of recordation of
this certificate.Dated this 30th day of Aug., 19 78.BEAR CREEK MINING COMPANY, Locator
Box 9, Dishman Branch
Spokane, Washington 99213

By

Richard Pouch

Witness

By

[Signature]

Agent

66486

BOOK 66 PAGE 368

66487

RECORDED AT THE REQUEST OF
Bear Creek Mining Co.

CERTIFICATE OF LOCATION

(Lode Claim - Nevada)

on October 16, 1978
 at 30 mins. past 4 P. M.
 in Book 66 of OFFICIAL
 RECORDS, page 369, RECORDS
 OF EUREKA COUNTY, NEVADA
 WILL A. DePAOLI
 Recorder
 File No. 66487 Fee \$ 3.00

This is to certify that the MITE #144 lode mining claim was located
 by the undersigned on the 31st day of AUG., 1978.

The general course of the vein or lode, as near as it may be determined,
 is N65°E and S65°W.

The name and post office address of the locator is Bear Creek Mining
 Company, Box 9 - Dishman Branch, Spokane, Washington 99213.

This claim is situated in the UNKNOWN Mining District, EUREKA
 County, Nevada, in Section 19, T. 16N, R. 53E, M.D.B. & M.

The locator claims 50 feet S65°W, and 1450 feet N65°E
 of said vein or lode from the point of discovery with a width of 300
 feet on each side of the center of the vein or lode along the entire length
 of said claim.

The location monument and the monuments for all four corners and sideline
 centers consists of posts at least four inches in diameter by four and one-
 half feet in length set one foot in the ground with markings as follows:
 the SW corner is designated and marked No. 1; the NW
 corner is designated and marked No. 6; the SE corner is designated
 and marked No. 3; the NE corner is designated and marked No. 4;
 the S sidecenter is designated and marked No. 2; the N
 sidecenter is designated and marked No. 5.

The boundaries of said claim were defined as required by law within twenty
 days from the date of posting of Notice of Location. The location work,
 consisting of the making and filing of the maps and the payment of the fee
 prescribed by NRS 517.040, was completed by the date of recordation of
 this certificate.

Dated this 31st day of AUG., 1978.

BEAR CREEK MINING COMPANY, Locator
 Box 9, Dishman Branch
 Spokane, Washington 99213

By Richard Novak
 Witness

By W. A. DePaoli
 Agent

66487

BOOK 66 PAGE 369

66488

CERTIFICATE OF LOCATION

(Lode Claim - Nevada)

RECORDED AT THE REQUEST OF
Bear Creek Mining Co.on October 16, 1978
at 30 mins. past 4 P. M.
in Book 66 of OFFICIAL
RECORDS, page 370, RECORDS
OF EUREKA COUNTY, NEVADA
WILL A. DePAOLI
Recorder
File No. 66488 Fee \$ 3.00This is to certify that the WATE #145 lode mining claim was located
by the undersigned on the 31st day of AUG, 1978.The general course of the vein or lode, as near as it may be determined,
is N65°E and S65°W.The name and post office address of the locator is Bear Creek Mining
Company, Box 9 - Dishman Branch, Spokane, Washington 99213.This claim is situated in the UNKNOWN Mining District, EUREKA
County, Nevada, in Section 19, T. 18N, R. S3E, M.D.B. & M.The locator claims 50 feet S65°W, and 1450 feet N65°E
of said vein or lode from the point of discovery with a width of 300
feet on each side of the center of the vein or lode along the entire length
of said claim.The location monument and the monuments for all four corners and sideline
centers consists of posts at least four inches in diameter by four and one-
half feet in length set one foot in the ground with markings as follows:
the SW corner is designated and marked No. 1; the NW
corner is designated and marked No. 6; the SE corner is designated
and marked No. 3; the NE corner is designated and marked No. 4;
the S sidecenter is designated and marked No. 2; the N
sidecenter is designated and marked No. 5.The boundaries of said claim were defined as required by law within twenty
days from the date of posting of Notice of Location. The location work,
consisting of the making and filing of the maps and the payment of the fee
prescribed by NRS 517.040, was completed by the date of recordation of
this certificate.Dated this 31st day of AUG., 1978.BEAR CREEK MINING COMPANY, Locator
Box 9, Dishman Branch
Spokane, Washington 99213By Richard Novak
WitnessBy [Signature]
Agent

66488

BOOK 66 PAGE 370

66489

RECORDED AT THE REQUEST OF
Bear Creek Mining Co.on October 16, 1978
at 30 mins. past 4 P. M.
in Book 66 of OFFICIAL
RECORDS, page 371, RECORDS
OF EUREKA COUNTY, NEVADA
WILL A. DePAOLI
Recorder

File No. 66489 Fee \$3.00

CERTIFICATE OF LOCATION

(Lode Claim - Nevada)

This is to certify that the WITE #146 lode mining claim was located
by the undersigned on the 31st day of AUG., 19 78.The general course of the vein or lode, as near as it may be determined,
is N65°E and S65°W.The name and post office address of the locator is Bear Creek Mining
Company, Box 9 - Dishman Branch, Spokane, Washington 99213.This claim is situated in the UNKNOWN Mining District, EUREKA
County, Nevada, in Section 19, T. 18N., R. 53E, M.D.B. & M.
30The locator claims 50 feet S66°W, and 1450 feet N65°E
of said vein or lode from the point of discovery with a width of 300
feet on each side of the center of the vein or lode along the entire length
of said claim.The location monument and the monuments for all four corners and sideline
centers consists of posts at least four inches in diameter by four and one-
half feet in length set one foot in the ground with markings as follows:
the SW corner is designated and marked No. 1; the NW
corner is designated and marked No. 6; the SE corner is designated
and marked No. 3; the NE corner is designated and marked No. 4;
the S sidecenter is designated and marked No. 2; the N
sidecenter is designated and marked No. 5.The boundaries of said claim were defined as required by law within twenty
days from the date of posting of Notice of Location. The location work,
consisting of the making and filing of the maps and the payment of the fee
prescribed by NRS 517.040, was completed by the date of recordation of
this certificate.Dated this 31st day of AUG., 19 78.BEAR CREEK MINING COMPANY, Locator
Box 9, Dishman Branch
Spokane, Washington 99213

By

Richard Norak

Witness

66489

By

Justin K. Goo

Agent

BOOK 66 PAGE 371

66490

RECORDED AT THE REQUEST OF
Bear Creek Mining Co.

October 16, 1978

on _____, 1978
at 30 mins. past 4 P. M.

in Book 66 of OFFICIAL

RECORDS, page 372, RECORDS

OF EUREKA COUNTY, NEVADA

WILL A. DePAOLI

Recorder

File No. 66490 Fee \$ 3.00

CERTIFICATE OF LOCATION

(Lode Claim - Nevada)

This is to certify that the MITE # 147 lode mining claim was located
by the undersigned on the 31ST day of AUG., 1978.

The general course of the vein or lode, as near as it may be determined,
is N65°E and S65°W.

The name and post office address of the locator is Bear Creek Mining
Company, Box 9 - Dishman Branch, Spokane, Washington 99213.

This claim is situated in the UNKNOWN Mining District, EUREKA
County, Nevada, in Section 19 T. 18N., R. 53E, M.D.B. & M., Section 25,
T10N, R 52E

The locator claims 50 feet N65°E, and 1450 feet S65°E
of said vein or lode from the point of discovery with a width of 300
feet on each side of the center of the vein or lode along the entire length
of said claim.

The location monument and the monuments for all four corners and sideline
centers consists of posts at least four inches in diameter by four and one-
half feet in length set one foot in the ground with markings as follows:
the NE corner is designated and marked No. 1; the SE
corner is designated and marked No. 6; the NW corner is designated
and marked No. 3; the SW corner is designated and marked No. 4;
the N sidecenter is designated and marked No. 2; the S
sidecenter is designated and marked No. 5.

The boundaries of said claim were defined as required by law within twenty
days from the date of posting of Notice of Location. The location work,
consisting of the making and filing of the maps and the payment of the fee
prescribed by NRS 517.040, was completed by the date of recordation of
this certificate.

Dated this 31st day of AUG., 1978.

BEAR CREEK MINING COMPANY, Locator
Box 9, Dishman Branch
Spokane, Washington 99213

By

Richard Dovel

Witness

By

Will A. DePaoli

Agent

66490

BOOK 66 PAGE 372

66491

RECORDED AT THE REQUEST OF
Bear Creek Mining Co.

CERTIFICATE OF LOCATION

(Lode Claim - Nevada)

on October 16, 1978
at 30 mins. past 4 P. M.
in Book 66 of OFFICIAL
RECORDS, page 373, RECORDS
OF EUREKA COUNTY, NEVADA
WILL A. DePAOLI
Recorder
File No. 66491 Fee \$ 3.00This is to certify that the MTE # 148 lode mining claim was located
by the undersigned on the 7th day of SEPT., 19 78.The general course of the vein or lode, as near as it may be determined,
is NORTH and SOUTH.The name and post office address of the locator is Bear Creek Mining
Company, Box 9 - Dishman Branch, Spokane, Washington 99213.This claim is situated in the UNKNOWN Mining District, EUREKA
County, Nevada, in Section 30, T. 18N., R. 53E, M.D.B. & M.The locator claims 50 feet SOUTH, and 1450 feet NORTH
of said vein or lode from the point of discovery with a width of 300
feet on each side of the center of the vein or lode along the entire length
of said claim.The location monument and the monuments for all four corners and sideline
centers consists of posts at least four inches in diameter by four and one-
half feet in length set one foot in the ground with markings as follows:
the SE corner is designated and marked No. 1; the SW
corner is designated and marked No. 6; the NE corner is designated
and marked No. 3; the NW corner is designated and marked No. 4;
the E sidecenter is designated and marked No. 2; the W
sidecenter is designated and marked No. 5.The boundaries of said claim were defined as required by law within twenty
days from the date of posting of Notice of Location. The location work,
consisting of the making and filing of the maps and the payment of the fee
prescribed by NRS 517.040, was completed by the date of recordation of
this certificate.Dated this 7th day of SEPT., 19 78.BEAR CREEK MINING COMPANY, Locator
Box 9, Dishman Branch
Spokane, Washington 99213By Richard Novak
WitnessBy Will A. DePaoli
Agent

66491

BOOK 66 PAGE 373

66492

RECORDED AT THE REQUEST OF
Bear Creek Mining Co.

CERTIFICATE OF LOCATION

(Lode Claim - Nevada)

on October 16, 1978
at 30 mins. past 4 P. M.
in Book 66 of OFFICIAL
RECORDS, page 374, RECORDS
OF EUREKA COUNTY, NEVADA
WILL A. D'PAOLI
Recorder
File No. 66492 Fee \$ 3.00This is to certify that the MITE #149 lode mining claim was located
by the undersigned on the 7th day of SEPT., 1978.The general course of the vein or lode, as near as it may be determined,
is NORTH and SOUTH.The name and post office address of the locator is Bear Creek Mining
Company, Box 9 - Dishman Branch, Spokane, Washington 99213.This claim is situated in the UNKNOWN Mining District, EUREKA
County, Nevada, in Section 30 T. 18N., R. 53E M.D.B. & M.The locator claims 50 feet NORTH, and 1450 feet SOUTH
of said vein or lode from the point of discovery with a width of 300
feet on each side of the center of the vein or lode along the entire length
of said claim.The location monument and the monuments for all four corners and sideline
centers consists of posts at least four inches in diameter by four and one-
half feet in length set one foot in the ground with markings as follows:
the NW corner is designated and marked No. 1; the NE
corner is designated and marked No. 6; the SW corner is designated
and marked No. 3; the SE corner is designated and marked No. 4;
the W sidecenter is designated and marked No. 2; the E
sidecenter is designated and marked No. 5.The boundaries of said claim were defined as required by law within twenty
days from the date of posting of Notice of Location. The location work,
consisting of the making and filing of the maps and the payment of the fee
prescribed by NRS 517.040, was completed by the date of recordation of
this certificate.Dated this 7th day of Sept., 1978.BEAR CREEK MINING COMPANY, Locator
Box 9, Dishman Branch
Spokane, Washington 99213By Richard Novak
WitnessBy [Signature]
Agent

66492

BOOK 66 PAGE 374

66493

RECORDED AT THE REQUEST OF
Bear Creek Mining Co.

on October 16, 19 78
 at 30 mins. past 4 P. M.
 in Book 66 of OFFICIAL
 RECORDS, page 375, RECORDS
 OF EUREKA COUNTY, NEVADA
 WILL A. DePAOLI
 Recorder
 File No. 66493 Fee \$ 3.00

CERTIFICATE OF LOCATION

(Lode Claim - Nevada)

This is to certify that the MITE #150 lode mining claim was located
 by the undersigned on the 7th day of SEPT, 19 78.

The general course of the vein or lode, as near as it may be determined,
 is NORTH and SOUTH.

The name and post office address of the locator is Bear Creek Mining
 Company, Box 9 - Dishman Branch, Spokane, Washington 99213.

This claim is situated in the UNKNOWN Mining District, EUREKA
 County, Nevada, in Section 30, T. 18N., R. 53E, M.D.B. & M. SECTION 25,
T18N, R. 53E

The locator claims 50 feet SOUTH, and 1450 feet NORTH
 of said vein or lode from the point of discovery with a width of 300
 feet on each side of the center of the vein or lode along the entire length
 of said claim.

The location monument and the monuments for all four corners and sideline
 centers consists of posts at least four inches in diameter by four and one-
 half feet in length set one foot in the ground with markings as follows:
 the SE corner is designated and marked No. 1; the SW
 corner is designated and marked No. 6; the NE corner is designated
 and marked No. 3; the NW corner is designated and marked No. 4;
 the E sidecenter is designated and marked No. 2; the W
 sidecenter is designated and marked No. 5.

The boundaries of said claim were defined as required by law within twenty
 days from the date of posting of Notice of Location. The location work,
 consisting of the making and filing of the maps and the payment of the fee
 prescribed by NRS 517.040, was completed by the date of recordation of
 this certificate.

Dated this 7th day of Sept., 19 78.

BEAR CREEK MINING COMPANY, Locator
 Box 9, Dishman Branch
 Spokane, Washington 99213

By Richard Novak
 Witness

By Stanley K. G. Gable
 Agent

66493

BOOK 66 PAGE 375

66494

RECORDED AT THE REQUEST OF
Bear Creek Mining Co.on October 16, 1978
at 30 mins. past 4 P. M.
in Book 66 of OFFICIAL
RECORDS, page 376, RECORDS
OF EUREKA COUNTY, NEVADA
WILL A. DO PAOLI
Recorder
File No. 66494 Fee \$ 3.00

CERTIFICATE OF LOCATION

(Lode Claim - Nevada)

This is to certify that the WHITE #151 lode mining claim was located
by the undersigned on the 7th day of SEPT., 1978.The general course of the vein or lode, as near as it may be determined,
is NORTH and SOUTH.The name and post office address of the locator is Bear Creek Mining
Company, Box 9 - Dishman Branch, Spokane, Washington 99213.This claim is situated in the UNKNOWN Mining District, EUREKA
County, Nevada, in Section 30 1/2, T. 18N, R. 53E, M.D.B. & M.; 4 SECTIONS 25 &
26, T18N, R52EThe locator claims 50 feet NORTH, and 1450 feet SOUTH
of said vein or lode from the point of discovery with a width of 300
feet on each side of the center of the vein or lode along the entire length
of said claim.The location monument and the monuments for all four corners and sideline
centers consists of posts at least four inches in diameter by four and one-
half feet in length set one foot in the ground with markings as follows:
the NW corner is designated and marked No. 1; the NE
corner is designated and marked No. 6; the SW corner is designated
and marked No. 3; the SE corner is designated and marked No. 4;
the W sidecenter is designated and marked No. 2; the E
sidecenter is designated and marked No. 5.The boundaries of said claim were defined as required by law within twenty
days from the date of posting of Notice of Location. The location work,
consisting of the making and filing of the maps and the payment of the fee
prescribed by NRS 517.040, was completed by the date of recordation of
this certificate.Dated this 7th day of SEPT., 1978.BEAR CREEK MINING COMPANY, Locator
Box 9, Dishman Branch
Spokane, Washington 99213By Richard Navek
WitnessBy [Signature]
Agent

66494

BOOK 66 PAGE 376

66495

CERTIFICATE OF LOCATION

(Lode Claim - Nevada)

RECORDED AT THE REQUEST OF
Bear Creek Mining Co.on October 16, 1978
at 30 mins. past 4 P. M.
in Book 66 of OFFICIAL
RECORDS, page 377, RECORDS
OF EUREKA COUNTY, NEVADA
WILL A. DePAOLI
RecorderFile No. 66495 Fee \$ 3.00This is to certify that the WITE #152 lode mining claim was located
by the undersigned on the 31st day of AUG., 1978.The general course of the vein or lode, as near as it may be determined,
is NORTH and SOUTH.The name and post office address of the locator is Bear Creek Mining
Company, Box 9 - Dishman Branch, Spokane, Washington 99213.This claim is situated in the UNKNOWN Mining District, EUREKA
County, Nevada, in Section 13, T. 18N., R. 52E, M.D.B. & M.The locator claims 50 feet SOUTH, and 1450 feet NORTH
of said vein or lode from the point of discovery with a width of 300
feet on each side of the center of the vein or lode along the entire length
of said claim.The location monument and the monuments for all four corners and sideline
centers consists of posts at least four inches in diameter by four and one-
half feet in length set one foot in the ground with markings as follows:
the SE corner is designated and marked No. 1; the SW
corner is designated and marked No. 6; the NE corner is designated
and marked No. 3; the NW corner is designated and marked No. 4;
the E sidecenter is designated and marked No. 2; the W
sidecenter is designated and marked No. 5.The boundaries of said claim were defined as required by law within twenty
days from the date of posting of Notice of Location. The location work,
consisting of the making and filing of the maps and the payment of the fee
prescribed by NRS 517.040, was completed by the date of recordation of
this certificate.Dated this 31st day of AUG., 1978.BEAR CREEK MINING COMPANY, Locator
Box 9, Dishman Branch
Spokane, Washington 99213

By

Richard Noah

Witness

66495

By

[Signature]

Agent

BOOK 66 PAGE 377

66496

CERTIFICATE OF LOCATION

(Lode Claim - Nevada)

RECORDED AT THE REQUEST OF

Bear Creek Mining Co.

on October 16, 1978

at 30 mins. past 4 P. M.

in Book 66 of OFFICIAL

RECORDS, page 378, RECORDS

OF EUREKA COUNTY, NEVADA

Will A. DePAOLI

Recorder

File No. 66496 Fee \$ 3.00

This is to certify that the MIE # 153 lode mining claim was located by the undersigned on the 31st day of AUG., 1978.

The general course of the vein or lode, as near as it may be determined, is NORTH and SOUTH.

The name and post office address of the locator is Bear Creek Mining Company, Box 9 - Dishman Branch, Spokane, Washington 99213.

This claim is situated in the UNKNOWN Mining District, EUREKA County, Nevada, in Section 13, T. 18N., R. 52E, M.D.B. & M.

The locator claims 50 feet SOUTH, and 1450 feet NORTH of said vein or lode from the point of discovery with a width of 300 feet on each side of the center of the vein or lode along the entire length of said claim.

The location monument and the monuments for all four corners and sideline centers consists of posts at least four inches in diameter by four and one-half feet in length set one foot in the ground with markings as follows: the SE corner is designated and marked No. 1; the SW corner is designated and marked No. 6; the NE corner is designated and marked No. 3; the NW corner is designated and marked No. 4; the E sidecenter is designated and marked No. 2; the W sidecenter is designated and marked No. 5.

The boundaries of said claim were defined as required by law within twenty days from the date of posting of Notice of Location. The location work, consisting of the making and filing of the maps and the payment of the fee prescribed by NRS 517.040, was completed by the date of recordation of this certificate.

Dated this 31st day of Aug., 1978.

BEAR CREEK MINING COMPANY, Locator
Box 9, Dishman Branch
Spokane, Washington 99213

By Richard Novak
Witness

By [Signature]
Agent

66496

BOOK 66 PAGE 378

66497

RECORDED AT THE REQUEST OF
Bear Creek Mining Co.
on October 16, 19 78
at 30 mins. past 4 P. M.
in Book 66 of OFFICIAL
RECORDS, page 379, RECORDS
OF EUREKA COUNTY, NEVADA
WILL A. DePAOLI
Recorder
File No. 66497 Fee \$ 3.00

CERTIFICATE OF LOCATION

(Lode Claim - Nevada)

This is to certify that the WITE #154 lode mining claim was located
by the undersigned on the 31st day of AUG., 19 78.

The general course of the vein or lode, as near as it may be determined,
is NORTH and SOUTH.

The name and post office address of the locator is Bear Creek Mining
Company, Box 9 - Dishman Branch, Spokane, Washington 99213.

This claim is situated in the UNKNOWN Mining District, EUREKA
County, Nevada, in Section 13, T. 16N., R. 52E, M.D.B. & M.

The locator claims 50 feet SOUTH, and 1450 feet NORTH
of said vein or lode from the point of discovery with a width of 300
feet on each side of the center of the vein or lode along the entire length
of said claim.

The location monument and the monuments for all four corners and sideline
centers consists of posts at least four inches in diameter by four and one-
half feet in length set one foot in the ground with markings as follows:
the SE corner is designated and marked No. 1; the SW
corner is designated and marked No. 6; the NE corner is designated
and marked No. 3; the NW corner is designated and marked No. 4;
the E sidecenter is designated and marked No. 2; the W
sidecenter is designated and marked No. 5.

The boundaries of said claim were defined as required by law within twenty
days from the date of posting of Notice of Location. The location work,
consisting of the making and filing of the maps and the payment of the fee
prescribed by NRS 517.040, was completed by the date of recordation of
this certificate.

Dated this 31st day of AUG., 19 78.

BEAR CREEK MINING COMPANY, Locator
Box 9, Dishman Branch
Spokane, Washington 99213

By Richard Novak
Witness

By [Signature]
Agent

66497

BOOK 66 PAGE 379

66498

RECORDED AT THE REQUEST OF
Bear Creek Mining Co.

CERTIFICATE OF LOCATION

(Lode Claim - Nevada)

on October 16, 1978
at 30 mins. past 4 P. M.
in Book 66 of OFFICIAL
RECORDS, page 380, RECORDS
OF EUREKA COUNTY, NEVADA
WILL A. DePAOLI
Recorder
File No. 66498 Fee \$ 3.00This is to certify that the MITE #156 lode mining claim was located
by the undersigned on the 31st day of AUG., 1978.The general course of the vein or lode, as near as it may be determined,
is NORTH and SOUTH.The name and post office address of the locator is Bear Creek Mining
Company, Box 9 - Dishman Branch, Spokane, Washington 99213.This claim is situated in the UNKNOWN Mining District, EUREKA
County, Nevada, in Section 13, T. 18N, R. 52E, M.D.B. & M.The locator claims 50 feet SOUTH, and 1450 feet NORTH
of said vein or lode from the point of discovery with a width of 300
feet on each side of the center of the vein or lode along the entire length
of said claim.The location monument and the monuments for all four corners and sideline
centers consists of posts at least four inches in diameter by four and one-
half feet in length set one foot in the ground with markings as follows:
the SE corner is designated and marked No. 1; the SW
corner is designated and marked No. 6; the NE corner is designated
and marked No. 3; the NW corner is designated and marked No. 4;
the E sidecenter is designated and marked No. 2; the W
sidecenter is designated and marked No. 5.The boundaries of said claim were defined as required by law within twenty
days from the date of posting of Notice of Location. The location work,
consisting of the making and filing of the maps and the payment of the fee
prescribed by NRS 517.040, was completed by the date of recordation of
this certificate.Dated this 31st day of Aug., 1978.BEAR CREEK MINING COMPANY, Locator
Box 9, Dishman Branch
Spokane, Washington 99213By Richard Novak
WitnessBy [Signature]
Agent

66498

BOOK 66 PAGE 380

66499

RECORDED AT THE REQUEST OF
 Bear Creek Mining Co.
 October 16, 1978
 at 30 mins. past 4 P. M.
 in Book 66 of OFFICIAL
 RECORDS, page 381, RECORDS
 OF EUREKA COUNTY, NEVADA
 WILL A. DePAOLI
 Recorder
 File No. 66499 Fee \$ 3.00

CERTIFICATE OF LOCATION

(Lode Claim - Nevada)

This is to certify that the NOTE #157 lode mining claim was located by the undersigned on the 31ST day of AUG., 1978.

The general course of the vein or lode, as near as it may be determined, is NORTH and SOUTH.

The name and post office address of the locator is Bear Creek Mining Company, Box 9 - Dishman Branch, Spokane, Washington 99213.

This claim is situated in the UNKNOWN Mining District, EUREKA County, Nevada, in Section 13, T. 18N., R. 52E, M.D.B. & M.

The locator claims 50 feet SOUTH, and 1450 feet NORTH of said vein or lode from the point of discovery with a width of 300 feet on each side of the center of the vein or lode along the entire length of said claim.

The location monument and the monuments for all four corners and sideline centers consists of posts at least four inches in diameter by four and one-half feet in length set one foot in the ground with markings as follows: the SE corner is designated and marked No. 1; the SW corner is designated and marked No. 6; the NE corner is designated and marked No. 3; the NW corner is designated and marked No. 4; the E sidecenter is designated and marked No. 2; the W sidecenter is designated and marked No. 5.

The boundaries of said claim were defined as required by law within twenty days from the date of posting of Notice of Location. The location work, consisting of the making and filing of the maps and the payment of the fee prescribed by NRS 517.040, was completed by the date of recordation of this certificate.

Dated this 31ST day of AUG., 1978.

BEAR CREEK MINING COMPANY, Locator
 Box 9, Dishman Branch
 Spokane, Washington 99213

By

Richard Novak

Witness

By

[Signature]

Agent

66499

BOOK 66 PAGE 381

66500

RECORDED AT THE REQUEST OF
Bear Creek Mining Co.on October 16, 19 78
at 30 mins. past 4 P. M.
in Book 66 of OFFICIAL
RECORDS, page 382, RECORDS
OF EUREKA COUNTY, NEVADA
WILL A. DePAOLI
RecorderFile No. 66500 Fee \$ 3.00

CERTIFICATE OF LOCATION

(Lode Claim - Nevada)

This is to certify that the MITE #158 lode mining claim was located
by the undersigned on the 2ND day of SEPT., 19 78.The general course of the vein or lode, as near as it may be determined,
is NORTH and SOUTH.The name and post office address of the locator is Bear Creek Mining
Company, Box 9 - Dishman Branch, Spokane, Washington 99213.This claim is situated in the UNKNOWN Mining District, EUREKA
County, Nevada, in Section 13, T. 19N., R. 52E, M.D.B. & M.The locator claims 50 feet SOUTH, and 1450 feet NORTH
of said vein or lode from the point of discovery with a width of 300
feet on each side of the center of the vein or lode along the entire length
of said claim.The location monument and the monuments for all four corners and sideline
centers consists of posts at least four inches in diameter by four and one-
half feet in length set one foot in the ground with markings as follows:
the SE corner is designated and marked No. 1; the SW
corner is designated and marked No. 6; the NE corner is designated
and marked No. 3; the NW corner is designated and marked No. 4;
the E sidecenter is designated and marked No. 2; the W
sidecenter is designated and marked No. 5.The boundaries of said claim were defined as required by law within twenty
days from the date of posting of Notice of Location. The location work,
consisting of the making and filing of the maps and the payment of the fee
prescribed by NRS 517.040, was completed by the date of recordation of
this certificate.Dated this 2nd day of Sept., 19 78.BEAR CREEK MINING COMPANY, Locator
Box 9, Dishman Branch
Spokane, Washington 99213By Richard Noach
WitnessBy [Signature]
Agent

66500

BOOK 66 PAGE 382

66501

CERTIFICATE OF LOCATION

(Lode Claim - Nevada)

RECORDED AT THE REQUEST OF
Bear Creek Mining Co.on October 16, 1978at 30 mins. past 4 P. M.in Book 66 of OFFICIALRECORDS, page 383, RECORDS

OF EUREKA COUNTY, NEVADA

WILL A. DePAOLI

Recorder

File No. 66501 Fee \$ 3.00

This is to certify that the MITE #159 lode mining claim was located
by the undersigned on the 2ND day of SEPT, 1978.

The general course of the vein or lode, as near as it may be determined,
is NORTH and SOUTH.

The name and post office address of the locator is Bear Creek Mining
Company, Box 9 - Dishman Branch, Spokane, Washington 99213.

This claim is situated in the UNKNOWN Mining District, EUREKA
County, Nevada, in Section 13, T. 18N, R. 52E, M.D.B. & M.

The locator claims 50 feet SOUTH, and 150 feet NORTH
of said vein or lode from the point of discovery with a width of 300
feet on each side of the center of the vein or lode along the entire length
of said claim.

The location monument and the monuments for all four corners and sideline
centers consists of posts at least four inches in diameter by four and one-
half feet in length set one foot in the ground with markings as follows:
the SE corner is designated and marked No. 1; the SW
corner is designated and marked No. 6; the NE corner is designated
and marked No. 3; the NW corner is designated and marked No. 4;
the E sidecenter is designated and marked No. 2; the W
sidecenter is designated and marked No. 5.

The boundaries of said claim were defined as required by law within twenty
days from the date of posting of Notice of Location. The location work,
consisting of the making and filing of the maps and the payment of the fee
prescribed by NRS 517.040, was completed by the date of recordation of
this certificate.

Dated this 2nd day of Sept., 1978.


BEAR CREEK MINING COMPANY, Locator
Box 9, Dishman Branch
Spokane, Washington 99213

By



Witness

By



Agent

66501

BOOK 66 PAGE 383

66502

RECORDED AT THE REQUEST OF
Bear Creek Mining Co.
on October 16, 19 78
at 30 mins. past 4 P. M.
in Book 66 of OFFICIAL
RECORDS, page 384, RECORDS
OF EUREKA COUNTY, NEVADA
WILL A. DePAOLI
Recorder
File No. 66502 Fee \$ 3.00

CERTIFICATE OF LOCATION

(Lode Claim - Nevada)

This is to certify that the MITE # 160 lode mining claim was located
by the undersigned on the 2ND day of SEPT, 19 78.

The general course of the vein or lode, as near as it may be determined,
is NORTH and SOUTH.

The name and post office address of the locator is Bear Creek Mining
Company, Box 9 - Dishman Branch, Spokane, Washington 99213.

This claim is situated in the UNKNOWN Mining District, EUREKA
County, Nevada, in Section 14, T. 18N, R. 52E, M.D.B. & M.

The locator claims 50 feet SOUTH, and 140 feet NORTH
of said vein or lode from the point of discovery with a width of 300
feet on each side of the center of the vein or lode along the entire length
of said claim.

The location monument and the monuments for all four corners and sideline
centers consists of posts at least four inches in diameter by four and one-
half feet in length set one foot in the ground with markings as follows:
the SE corner is designated and marked No. 1; the SW
corner is designated and marked No. 6; the NE corner is designated
and marked No. 3; the NW corner is designated and marked No. 4;
the E sidecenter is designated and marked No. 2; the W
sidecenter is designated and marked No. 5.

The boundaries of said claim were defined as required by law within twenty
days from the date of posting of Notice of Location. The location work,
consisting of the making and filing of the maps and the payment of the fee
prescribed by NRS 517.040, was completed by the date of recordation of
this certificate.

Dated this 2nd day of Sept., 19 78.

BEAR CREEK MINING COMPANY, Locator
Box 9, Dishman Branch
Spokane, Washington 99213

By Richard Vorch
Witness

By Will A. DePaoli
Agent

66502

BOOK 66 PAGE 384

66503

RECORDED AT THE REQUEST OF
Bear Creek Mining Co.

CERTIFICATE OF LOCATION

(Lode Claim - Nevada)

on October 16, 1978
at 30 mins. past 4 P. M.
in Book 66 of OFFICIAL
RECORDS, page 385, RECORDS
OF EUREKA COUNTY, NEVADA
WILL A. DePAOLI
RecorderFile No. 66503 Fee \$ 3.00This is to certify that the MITE #161 lode mining claim was located
by the undersigned on the 2ND day of SEPT, 1978.The general course of the vein or lode, as near as it may be determined,
is NORTH and SOUTH.The name and post office address of the locator is Bear Creek Mining
Company, Box 9 - Dishman Branch, Spokane, Washington 99213.This claim is situated in the UNKNOWN Mining District, EUREKA
County, Nevada, in Section 14, T. 18N., R. 52E, M.D.B. & M.The locator claims 50 feet SOUTH, and 1450 feet NORTH
of said vein or lode from the point of discovery with a width of 300
feet on each side of the center of the vein or lode along the entire length
of said claim.The location monument and the monuments for all four corners and sideline
centers consists of posts at least four inches in diameter by four and one-
half feet in length set one foot in the ground with markings as follows:
the SE corner is designated and marked No. 1; the SW
corner is designated and marked No. 6; the NE corner is designated
and marked No. 3; the NW corner is designated and marked No. 4;
the E sidecenter is designated and marked No. 2; the W
sidecenter is designated and marked No. 5.The boundaries of said claim were defined as required by law within twenty
days from the date of posting of Notice of Location. The location work,
consisting of the making and filing of the maps and the payment of the fee
prescribed by NRS 517.040, was completed by the date of recordation of
this certificate.Dated this 2nd day of Sept., 1978.BEAR CREEK MINING COMPANY, Locator
Box 9, Dishman Branch
Spokane, Washington 99213By Richard H. Hersh
WitnessBy Will A. DePaoli
Agent

66503

BOOK 66 PAGE 385

66504

CERTIFICATE OF LOCATION

(Lode Claim - Nevada)

RECORDED AT THE REQUEST OF
Bear Creek Mining Co.
on October 16, 19 78
at 30 mins. past 4 P. M.
in Book 66 of OFFICIAL
RECORDS, page 386, RECORDS
OF EUREKA COUNTY, NEVADA
WILL A. DePAOLI
Recorder
File No. 66504 Fee \$ 3.00

This is to certify that the Mine # 162 lode mining claim was located
by the undersigned on the 2ND day of SEPT., 19 78.

The general course of the vein or lode, as near as it may be determined,
is NORTH and SOUTH.

The name and post office address of the locator is Bear Creek Mining
Company, Box 9 - Dishman Branch, Spokane, Washington 99213.

This claim is situated in the UNKNOWN Mining District, EUREKA
County, Nevada, in Section 14, T. 18N., R. 52E, M.D.B. & M.

The locator claims 50 feet SOUTH, and 1450 feet NORTH
of said vein or lode from the point of discovery with a width of 300
feet on each side of the center of the vein or lode along the entire length
of said claim.

The location monument and the monuments for all four corners and sideline
centers consists of posts at least four inches in diameter by four and one-
half feet in length set one foot in the ground with markings as follows:
the SE corner is designated and marked No. 1; the SW
corner is designated and marked No. 6; the NE corner is designated
and marked No. 3; the NW corner is designated and marked No. 4;
the E sidecenter is designated and marked No. 2; the W
sidecenter is designated and marked No. 5.

The boundaries of said claim were defined as required by law within twenty
days from the date of posting of Notice of Location. The location work,
consisting of the making and filing of the maps and the payment of the fee
prescribed by NRS 517.040, was completed by the date of recordation of
this certificate.

Dated this 2nd day of Sept., 19 78.

BEAR CREEK MINING COMPANY, Locator
Box 9, Dishman Branch
Spokane, Washington 99213

By Richard Navah
Witness

By [Signature]
Agent

66504

BOOK 66 PAGE 386

66505

CERTIFICATE OF LOCATION

(Lode Claim - Nevada)

RECORDED AT THE REQUEST OF
Bear Creek Mining Co.
on October 16, 1978
at 30 mins. past 4 P. M.
in Book 66 of OFFICIAL
RECORDS, page 387, RECORDS
OF EUREKA COUNTY, NEVADA
WILL A. DePAOLI
Recorder
File No. 66505 Fee \$ 3.00

This is to certify that the WITE #163 lode mining claim was located
by the undersigned on the 2ND day of SEPT., 1978.

The general course of the vein or lode, as near as it may be determined,
is NORTH and SOUTH.

The name and post office address of the locator is Bear Creek Mining
Company, Box 9 - Dishman Branch, Spokane, Washington 99213.

This claim is situated in the UNKNOWN Mining District, EUREKA
County, Nevada, in Section 14, T. 18N., R. 52E, M.D.B. & M.

The locator claims 50 feet SOUTH, and 1450 feet NORTH
of said vein or lode from the point of discovery with a width of 300
feet on each side of the center of the vein or lode along the entire length
of said claim.

The location monument and the monuments for all four corners and sideline
centers consists of posts at least four inches in diameter by four and one-
half feet in length set one foot in the ground with markings as follows:
the SE corner is designated and marked No. 1; the SW
corner is designated and marked No. 6; the NE corner is designated
and marked No. 3; the NW corner is designated and marked No. 4;
the E sidecenter is designated and marked No. 2; the W
sidecenter is designated and marked No. 5.

The boundaries of said claim were defined as required by law within twenty
days from the date of posting of Notice of Location. The location work,
consisting of the making and filing of the maps and the payment of the fee
prescribed by NRS 517.040, was completed by the date of recordation of
this certificate.

Dated this 2nd day of Sept., 1978.

BEAR CREEK MINING COMPANY, Locator
Box 9, Dishman Branch
Spokane, Washington 99213

By Richard Noah
Witness

By [Signature]
Agent

66505

BOOK 66 PAGE 387

66506

CERTIFICATE OF LOCATION

(Lode Claim - Nevada)

RECORDED AT THE REQUEST OF
Bear Creek Mining Co.
on October 16, 1978
at 30 mins. past 4 P. M.
in Book 66 of OFFICIAL
RECORDS, page 388, RECORDS
OF EUREKA COUNTY, NEVADA
WILL A. DePAOLI
Recorder
File No. 66506 Fee \$ 3.00

This is to certify that the MITE #164 lode mining claim was located
by the undersigned on the 2ND day of SEPT., 19 78.

The general course of the vein or lode, as near as it may be determined,
is NORTH and SOUTH.

The name and post office address of the locator is Bear Creek Mining
Company, Box 9 - Dishman Branch, Spokane, Washington 99213.

This claim is situated in the UNKNOWN Mining District, EUREKA
County, Nevada, in Section 14, T. 18N, R. 52E, M.D.B. & M.

The locator claims 50 feet SOUTH, and 1450 feet NORTH
of said vein or lode from the point of discovery with a width of 300
feet on each side of the center of the vein or lode along the entire length
of said claim.

The location monument and the monuments for all four corners and sideline
centers consists of posts at least four inches in diameter by four and one-
half feet in length set one foot in the ground with markings as follows:
the SE corner is designated and marked No. 1; the SW
corner is designated and marked No. 6; the NE corner is designated
and marked No. 3; the NW corner is designated and marked No. 4;
the E sidecenter is designated and marked No. 2; the W
sidecenter is designated and marked No. 5.

The boundaries of said claim were defined as required by law within twenty
days from the date of posting of Notice of Location. The location work,
consisting of the making and filing of the maps and the payment of the fee
prescribed by NRS 517.040, was completed by the date of recordation of
this certificate.

Dated this 2nd day of Sept., 19 78.

BEAR CREEK MINING COMPANY, Locator
Box 9, Dishman Branch
Spokane, Washington 99213

By Richard N. N. N.
Witness

By Will A. DePaoli
Agent

66506

BOOK 66 PAGE 388

66507

RECORDED AT THE REQUEST OF
Bear Creek Mining Co.on October 16, 1978
at 30 min. past 4 P. M.
in Book 66 of OFFICIAL
RECORDS, page 389, RECORDS
OF EUREKA COUNTY, NEVADA
WILL A. DePAOLI
Recorder
File No. 66507 Fee \$ 3.00

CERTIFICATE OF LOCATION

(Lode Claim - Nevada)

This is to certify that the MITE #165 lode mining claim was located
by the undersigned on the 2ND day of SEPT., 1978.

The general course of the vein or lode, as near as it may be determined,
is NORTH and SOUTH.

The name and post office address of the locator is Bear Creek Mining
Company, Box 9 - Dishman Branch, Spokane, Washington 99213.

This claim is situated in the UNKNOWN Mining District, EUREKA
County, Nevada, in Section 14, T. 18N, R. 52E, M.D.B. & M.

The locator claims 50 feet SOUTH, and 1450 feet NORTH
of said vein or lode from the point of discovery with a width of 300
feet on each side of the center of the vein or lode along the entire length
of said claim.

The location monument and the monuments for all four corners and sideline
centers consists of posts at least four inches in diameter by four and one-
half feet in length set one foot in the ground with markings as follows:
the SE corner is designated and marked No. 1; the SW
corner is designated and marked No. 6; the NE corner is designated
and marked No. 3; the NW corner is designated and marked No. 4;
the E sidecenter is designated and marked No. 2; the W
sidecenter is designated and marked No. 5.

The boundaries of said claim were defined as required by law within twenty
days from the date of posting of Notice of Location. The location work,
consisting of the making and filing of the maps and the payment of the fee
prescribed by NRS 517.040, was completed by the date of recordation of
this certificate.

Dated this 2nd day of Sept., 1978.

BEAR CREEK MINING COMPANY, Locator
Box 9, Dishman Branch
Spokane, Washington 99213

By Richard Novak
Witness

By [Signature]
Agent

66507

BOOK 66 PAGE 389

66508

CERTIFICATE OF LOCATION

(Lode Claim - Nevada)

on October 16, 19 78
at 30 mins. past 4 P. M.
in Book 66 of OFFICIAL
RECORDS, page 390, RECORDS
OF EUREKA COUNTY, NEVADA
WILL A. DePAOLI
Recorder 3.00
File No. 66508 Fee \$

This is to certify that the MITE #166 lode mining claim was located
by the undersigned on the 2ND day of SEPT., 19 78.

The general course of the vein or lode, as near as it may be determined,
is NORTH and SOUTH.

The name and post office address of the locator is Bear Creek Mining
Company, Box 9 - Dishman Branch, Spokane, Washington 99213.

This claim is situated in the UNKNOWN Mining District, EUREKA
County, Nevada, in Section 14, T. 18N., R. 32E, M.D.B. & M.

The locator claims 50 feet SOUTH, and 1450 feet NORTH
of said vein or lode from the point of discovery with a width of 300
feet on each side of the center of the vein or lode along the entire length
of said claim.

The location monument and the monuments for all four corners and sideline
centers consists of posts at least four inches in diameter by four and one-
half feet in length set one foot in the ground with markings as follows:
the SE corner is designated and marked No. 1; the SW
corner is designated and marked No. 6; the NE corner is designated
and marked No. 3; the NW corner is designated and marked No. 4;
the E sidecenter is designated and marked No. 2; the W
sidecenter is designated and marked No. 5.

The boundaries of said claim were defined as required by law within twenty
days from the date of posting of Notice of Location. The location work,
consisting of the making and filing of the maps and the payment of the fee
prescribed by NRS 517.040, was completed by the date of recordation of
this certificate.

Dated this 2nd day of Sept., 19 78.

BEAR CREEK MINING COMPANY, Locator
Box 9, Dishman Branch
Spokane, Washington 99213

By Richard North
Witness

66508

By Will A. DePaoli
Agent

BOOK 66 PAGE 390

66509

CERTIFICATE OF LOCATION

(Lode Claim - Nevada)

on October 16, 1978
at 30 mins. past 4 P. M.
in Book 66 of OFFICIAL
RECORDS, page 391, RECORDS
OF EUREKA COUNTY, NEVADA
WILL A. DePAOLI
Recorder
File No. 66509 Fee \$3.00This is to certify that the MITE #167 lode mining claim was located
by the undersigned on the 2ND day of SEPT., 1978.The general course of the vein or lode, as near as it may be determined,
is NORTH and SOUTH.The name and post office address of the locator is Bear Creek Mining
Company, Box 9 - Dishman Branch, Spokane, Washington 99213.This claim is situated in the UNKNOWN Mining District, EUREKA
County, Nevada, in Section 14, T. 18N, R. 52E, M.D.B. & M.The locator claims 50 feet SOUTH, and 1450 feet NORTH
of said vein or lode from the point of discovery with a width of 300
feet on each side of the center of the vein or lode along the entire length
of said claim.The location monument and the monuments for all four corners and sideline
centers consists of posts at least four inches in diameter by four and one-
half feet in length set one foot in the ground with markings as follows:
the SE corner is designated and marked No. 1; the SW
corner is designated and marked No. 6; the NE corner is designated
and marked No. 3; the NW corner is designated and marked No. 4;
the E sidecenter is designated and marked No. 2; the W
sidecenter is designated and marked No. 5.The boundaries of said claim were defined as required by law within twenty
days from the date of posting of Notice of Location. The location work,
consisting of the making and filing of the maps and the payment of the fee
prescribed by NRS 517.040, was completed by the date of recordation of
this certificate.Dated this 2nd day of Sept., 1978.BEAR CREEK MINING COMPANY, Locator
Box 9, Dishman Branch
Spokane, Washington 99213By Richard Clark
WitnessBy Will A. DePaoli
Agent

66509

BOOK 66 PAGE 391

66510

RECORDED AT THE REQUEST OF
Bear Creek Mining Co.

CERTIFICATE OF LOCATION

(Lode Claim - Nevada)

on October 16, 1978
at 30 mins. past 4 P. M.
in Book 66 of OFFICIAL
RECORDS, page 392, RECORDS
OF EUREKA COUNTY, NEVADA
WILL A. DePAOLI
Recorder
File No. 66510 Fee \$ 3.00This is to certify that the MITE #168 lode mining claim was located
by the undersigned on the 2ND day of SEPT., 1978.The general course of the vein or lode, as near as it may be determined,
is NORTH and SOUTH.The name and post office address of the locator is Bear Creek Mining
Company, Box 9 - Dishman Branch, Spokane, Washington 99213.This claim is situated in the UNKNOWN Mining District, EUREKA
County, Nevada, in Section 14, T. 18N, R. 52E, M.D.B. & M.The locator claims 50 feet SOUTH, and 140 feet NORTH
of said vein or lode from the point of discovery with a width of 300
feet on each side of the center of the vein or lode along the entire length
of said claim.The location monument and the monuments for all four corners and sideline
centers consists of posts at least four inches in diameter by four and one-
half feet in length set one foot in the ground with markings as follows:
the SE corner is designated and marked No. 1; the SW
corner is designated and marked No. 6; the NE corner is designated
and marked No. 3; the NW corner is designated and marked No. 4;
the E sidecenter is designated and marked No. 2; the W
sidecenter is designated and marked No. 5.The boundaries of said claim were defined as required by law within twenty
days from the date of posting of Notice of Location. The location work,
consisting of the making and filing of the maps and the payment of the fee
prescribed by NRS 517.040, was completed by the date of recordation of
this certificate.Dated this 2nd day of Sept., 1978.BEAR CREEK MINING COMPANY, Locator
Box 9, Dishman Branch
Spokane, Washington 99213By Richard Noach
WitnessBy [Signature]
Agent

66510

BOOK 66 PAGE 392

66511

RECORDED AT THE REQUEST OF
Bear Creek Mining Co.

CERTIFICATE OF LOCATION

(Lode Claim - Nevada)

on October 16, 1978
 at 30 mins. past 4 P. M.
 in Book 66 of OFFICIAL
 RECORDS, page 393, RECORDS
 OF EUREKA COUNTY, NEVADA
 WILL A. DePAOLI
 Recorder
 File No. 66511 Fee \$ 3.00

This is to certify that the WHITE #169 lode mining claim was located
 by the undersigned on the 2ND day of SEPT., 1978.

The general course of the vein or lode, as near as it may be determined,
 is NORTH and SOUTH.

The name and post office address of the locator is Bear Creek Mining
 Company, Box 9 - Dishman Branch, Spokane, Washington 99213.

This claim is situated in the UNKNOWN Mining District, EUREKA
 County, Nevada, in Section 14 & 15, T. 18N., R. 5EE, M.D.B. & M.

The locator claims 50 feet SOUTH, and 1450 feet NORTH
 of said vein or lode from the point of discovery with a width of 300
 feet on each side of the center of the vein or lode along the entire length
 of said claim.

The location monument and the monuments for all four corners and sideline
 centers consists of posts at least four inches in diameter by four and one-
 half feet in length set one foot in the ground with markings as follows:
 the SE corner is designated and marked No. 1; the SW
 corner is designated and marked No. 6; the NE corner is designated
 and marked No. 3; the NW corner is designated and marked No. 4;
 the E sidecenter is designated and marked No. 2; the W
 sidecenter is designated and marked No. 5.

The boundaries of said claim were defined as required by law within twenty
 days from the date of posting of Notice of Location. The location work,
 consisting of the making and filing of the maps and the payment of the fee
 prescribed by NRS 517.040, was completed by the date of recordation of
 this certificate.

Dated this 2ND day of Sept., 1978.

BEAR CREEK MINING COMPANY, Locator
 Box 9, Dishman Branch
 Spokane, Washington 99213

By Richard P. Nash
 Witness

By Will A. DePaoli
 Agent

66511

BOOK 66 PAGE 393