

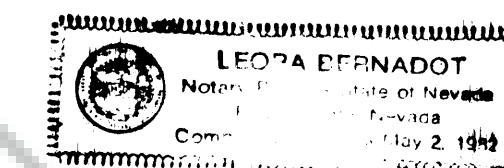
OWNER'S CERTIFICATE

Known all men by these presents, that I Patricia McCulloch, the undersigned, being owner of a portion of Section 24, T. 19 N., R. 53 E., M.D.M. do hereby consent to the preparation and filing of this map, that I do hereby offer without reservation for street and public utilities purposes all the areas delineated for such purposes on this map. In witness whereof I have hereto set my hand the 2nd day of May, 1979.

Patricia McCulloch

State of Nevada S.S.
County of Lander

On the 2nd day of May, 1979, before me, the undersigned, personally appeared the same as above, known to me to be the person executed the foregoing and acknowledged to me that the signatures were made by her and that she executed the same free and voluntarily for uses and purposes therein mentioned.



Leoa Bernadot
Notary Public for Eureka County, Nevada
My Commission expires May 2, 1982

BASIS OF BEARINGS

West Line of Block 125, Town of Eureka, also being the West Line of the NW 1/4, Section 24, T. 19 N., R. 53 E., Which Bears N 0° 0' 0" W.

LEGEND


(N 3° 30' E 12.38') - Record Data from Plat of the Townsite of Eureka, Nevada, as Approved by U.S.G.L.O., November 19, 1937.

NOTE - LAND EXCHANGE


Lot 2 owned by PAT McCULLOCH to be exchanged for Lot 1 owned by EUREKA COUNTY.

SURVEYOR'S CERTIFICATE

I, William F. Mueller, Registered Land Surveyor No. 3535, State of Nevada do hereby certify that this is a true and accurate map of land surveyed under my supervision and direction and completed on the 4th day of April, 1979 and that this Survey is fully and correctly shown hereon.



Filed AT THE REQUEST OF Joan Shangle
on May 21, 1979 at 30 min. past 2 P.M.
RECORDS OF
EUREKA COUNTY, NEVADA. WILLIS A. DePAOLI, Recorder
File No. 68317 Fee: No Fee



APPROVAL-EUREKA COUNTY PLANNING COMMISSION

At a regular meeting of the Eureka County Planning Commission, State of Nevada, held on the 21st day of May, 1979, this map was approved as a parcel map for subdivision purposes pursuant to N.R.S. Chapter 278.

Roberta M. Demele
Chairman, Eureka County Planning Commission

Attest *Joan Shangle*
Clerk, Eureka County

APPROVAL-EUREKA COUNTY COMMISSIONERS

At a regular meeting of the Board of County Commissioners of Eureka County, State of Nevada, held on the 2nd day of May, 1979, this map was duly and regularly approved as a parcel map for subdivision purposes pursuant to N.R.S. Chapter 278.

Charles A. Tabor
Chairman, Eureka County Commissioners

Attest *Joan Shangle*
Clerk, Eureka County

NO.	BY	DATE	DESCRIPTION	CHK'D	APP'D
REVISIONS					
DRAWN BY	P.N.	APPROVED BY	W.F.M.		
JOB NO.	7385-01	DATE	1/79		

CHILTON ENGINEERING	79014
421 COURT STREET ELKO, NEVADA	

68317