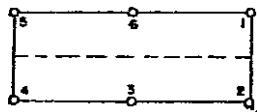
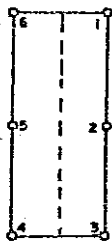


68580

RECORDED AT THE REQUEST OF Exxon Minerals Co., U.S.A.
 on July 2 19 79 at 00 mins. past 11 A.M. In
 Book 71 of OFFICIAL RECORDS, page 126, RECORDS OF
 EUREKA COUNTY, NEVADA. WILLIS A. DePAOLI Recorder
 File No. 68580 Fee \$ 3.00



These diagrams explain
 method of description of
 claim.

STATE OF NEVADA

COUNTY OF _____

SS.

Fee \$ _____, No. _____

Filed for record this _____ day of _____,
 19____, at _____ o'clock _____ M.
 Reception No. _____

Recorder

Deputy

CERTIFICATE OF LOCATION - NEVADA

THE UNDERSIGNED, hereby certifies that EXXON CORPORATION, by its Agent, the under-
 signed, does hereby locate the MC. / Lode Mining Claim on this
24 day of May, 1979, situated in the Unknown Mining
 District, Eureka County, Nevada.

Said Claim is located in the NE-SW (Quarter) Section(s) 36,
 Township 24, Range 48 E., Mt. Diablo P.M., and more particularly
 described as follows, to wit:

Beginning at the northeast corner post No. 1,

Thence, 750 feet in a Southerly direction to Post No. 2,
 Thence, 750 feet in a Southerly direction to Post No. 3,
 Thence, 600 feet in a Westerly direction to Post No. 4,
 Thence, 750 feet in a Northerly direction to Post No. 5,
 Thence, 750 feet in a Northerly direction to Post No. 6,
 Thence, 600 feet in a Easterly direction to Post No. 1,

the point of beginning and all posts being 4" x 4" x 5'.

The claim monument on which the Notice is posted lies approximately midway
 between the two sides and is 10 feet from the SOUTH end and 1490 feet
 from the NORTH end.

To tie this Claim to the Public Survey, begin at the Northeast corner,
 Section 1, Township 23 North, Range 48 East, Mt. Diablo P.M., bear
_____ feet, and NORTH, 3000 feet to the northeast corner of this
 Claim.

The location work consisted of making the map as provided in NRS 517.040.
 Dated June 9, A.D., 1979, and filed in duplicate.

EXXON CORPORATION
 (c/o Exxon Minerals Company, U.S.A.
 P. O. Box 120
 Denver, Colorado 80201)

By: _____

Its Agent
 -Locator-

STATE OF Arizona)
 COUNTY OF Maricopa) SS.

Subscribed and sworn to before me this 4 day of June,
 1979.

Notary Public

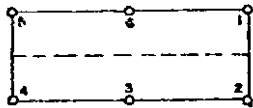
My commission expires:

My Commission Expires Sept. 27, 1982

BOOK 71 PAGE 126

68581

RECORDED AT THE REQUEST OF Exxon Minerals Co., U.S.A.
 on July 2, 1979 at 00 min. past 11 A.M. In
 Book 71 of OFFICIAL RECORDS, page 127 RECORDS OF
 EUREKA COUNTY, NEVADA WILLIS A. DePAOLI Recorder
 File No. 68581 Fee \$ 3.00



These diagrams explain
 method of description of
 claim.

STATE OF NEVADA

COUNTY OF _____

SS. Fee \$_____, No. _____

Filed for record this _____ day of _____,
 19_____, at _____ o'clock _____ M.
 Reception No. _____

Recorder

Deputy

CERTIFICATE OF LOCATION - NEVADA

THE UNDERSIGNED, hereby certifies that EXXON CORPORATION, by its Agent, the under-
 signed, does hereby locate the MC. 2 Lode Mining Claim on this
24 day of May, 1979, situated in the Unknown Mining
 District, Eureka County, Nevada.

Said Claim is located in the SE (Quarter) Section(s) 36
 Township 24, Range 48 E., Mt. Diablo P.M., and more particularly
 described as follows, to wit:

Beginning at the northeast corner post No. 1,

Thence, 750 feet in a Southerly direction to Post No. 2,
 Thence, 750 feet in a Southerly direction to Post No. 3,
 Thence, 600 feet in a Westerly direction to Post No. 4,
 Thence, 750 feet in a Northerly direction to Post No. 5,
 Thence, 750 feet in a Northerly direction to Post No. 6,
 Thence, 600 feet in a Easterly direction to Post No. 1,

the point of beginning and all posts being 4" x 4" x 5'.

The claim monument on which the Notice is posted lies approximately midway
 between the two sides and is 10 feet from the NORTH end and 1490 feet
 from the SOUTH end.

To tie this Claim to the Public Survey, begin at the Northeast corner,
 Section 1, Township 23 North, Range 48 East, Mt. Diablo P.M., bear
_____ feet, and NORTH, 150.0 feet to the northeast corner of this
 Claim.

The location work consisted of making the map as provided in NRS 517.040.
 Dated June 9, A.D., 1979, and filed in duplicate.

EXXON CORPORATION
 (c/o Exxon Minerals Company, U.S.A.)
 P. O. Box 120
 Denver, Colorado 80201

By: James M. Lichen
 Its Agent
 -Locator-

STATE OF Arizona) SS.
 COUNTY OF Maricopa)

Subscribed and sworn to before me this 4 day of June,
 1979.

Notary Public

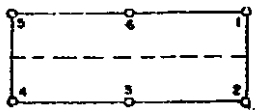
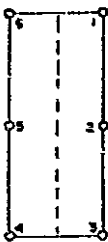
My commission expires:

My Commission Expires Sept. 27, 1982

BOOK 71 PAGE 127

68582

RECORDED AT THE REQUEST OF Exxon Minerals Co., U.S.A.
 on July 2, 1979, at 00 min. past 11 A.M. In
 Book 71 of OFFICIAL RECORDS, page 128, RECORDS OF
 EUREKA COUNTY, NEVADA
 File No. 68582 WILLIS A. DePAOLI Recorder
 Fee \$ 3.00



These diagrams explain
 method of description of
 claim.

STATE OF NEVADA

COUNTY OF _____

SS. Fee \$ _____, No. _____

Filed for record this _____ day of _____,
 1979, at _____ o'clock _____ H.
 Reception No. _____

Recorder

Deputy

CERTIFICATE OF LOCATION - NEVADA

THE UNDERSIGNED, hereby certifies that EXXON CORPORATION, by its Agent, the under-
 signed, does hereby locate the MC. 3 Lode Mining Claim on this
 24 day of May, 1979, situated in the Unknown Mining
 District, Eureka County, Nevada.

Said Claim is located in the NE SE (Quarter) Section(s) 36
 Township 24, Range 48 E., Mt. Diablo P.M., and more particularly
 described as follows, to wit:

Beginning at the northeast corner post No. 1,

Thence, 750 feet in a Southerly direction to Post No. 2,
 Thence, 750 feet in a Southerly direction to Post No. 3,
 Thence, 600 feet in a Westerly direction to Post No. 4,
 Thence, 750 feet in a Northerly direction to Post No. 5,
 Thence, 750 feet in a Northerly direction to Post No. 6,
 Thence, 600 feet in a Easterly direction to Post No. 1,

the point of beginning and all posts being 4" x 4" x 5'.

The claim monument on which the Notice is posted lies approximately midway
 between the two sides and is 10 feet from the SOUTH end and 1490 feet
 from the NORTH end.

To tie this Claim to the Public Survey, begin at the Northeast corner,
 Section 1, Township 23 North, Range 48 East, Mt. Diablo P.M., bear
 WEST, 600 feet, and NORTH, 3000 feet to the northeast corner of this
 Claim.

The location work consisted of making the map as provided in HRS 517.040.
 Dated June 9, A.D., 1979, and filed in duplicate.


EXXON CORPORATION
 (c/o Exxon Minerals Company, U.S.A.)
 P. O. Box 120
 Denver, Colorado 80201

By: James M. Puckett
 its Agent
 -Locator-

STATE OF Arizona }
 COUNTY OF Maricopa } SS.

Subscribed and sworn to before me this 4th day of June,
 1979.

Don A. Proske
 Notary Public



My commission expires:

My Commission Expires Sept. 27, 1982

BOOK 71- PAGE 128

68583

RECORDED AT THE REQUEST OF Exxon Minerals Co., U.S.A.

on July 2, 1979 at 00 min. past 11 A. M. in

Book 71 of OFFICIAL RECORDS, page 129, RECORDS OF

EUREKA COUNTY, NEVADA.

WILLIS A. DePAOLI Recorder

File No. 68583

Fee \$ 3.00

STATE OF NEVADA

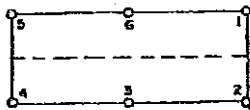
COUNTY OF

SS. Fee \$, No.

Filed for record this day of 19 at o'clock M.
Reception No.

Recorder

Deputy

These diagrams explain
method of description of
claim.

CERTIFICATE OF LOCATION - NEVADA

THE UNDERSIGNED, hereby certifies that EXXON CORPORATION, by its Agent, the under-
signed, does hereby locate the MC. 4 Lode Mining Claim on this
24 day of May, 1979, situated in the Unknown Mining
District, Eureka County, Nevada.

Said Claim is located in the SE (Quarter) Section(s) 36
Township 24, Range 48 E., Mt. Diablo P.M., and more particularly
described as follows, to wit:

Beginning at the northeast corner post No. 1,

Thence, 750 feet in a Southerly direction to Post No. 2,
Thence, 750 feet in a Southerly direction to Post No. 3,
Thence, 600 feet in a Westerly direction to Post No. 4,
Thence, 750 feet in a Northerly direction to Post No. 5,
Thence, 750 feet in a Northerly direction to Post No. 6,
Thence, 600 feet in a Easterly direction to Post No. 1,

the point of beginning and all posts being 4" x 4" x 5'.

The claim monument on which the Notice is posted lies approximately midway
between the two sides and is 10 feet from the NORTH end and 1490 feet
from the SOUTH end.

To tie this Claim to the Public Survey, begin at the Northeast corner,
Section 1, Township 23 North, Range 48 East, Mt. Diablo P.M., bear
WEST, 600 feet, and NORTH, 1500 feet to the northeast corner of this
Claim.

The location work consisted of making the map as provided in HRS 517.040.
Dated June 9, A.D., 1979, and filed in duplicate.

EXXON CORPORATION
(c/o Exxon Minerals Company, U.S.A.
P. O. Box 120
Denver, Colorado 80201)

By: James M. Erickson
Its Agent
-Locator-

STATE OF Arizona }
COUNTY OF Maricopa } SS.

Subscribed and sworn to before me this 4 day of June,
1979.

James A. DePaoli
Notary Public

My commission expires:

My Commission Expires Sept. 27, 1982

BOOK 71 PAGE 129

68584

RECORDED AT THE REQUEST OF Exxon Minerals Co., U.S.A.
 on July 2, 1979, at 11 A.M. In
 Book 71 of OFFICIAL RECORDS, page 130, RECORDS OF
 EUREKA COUNTY, NEVADA. Willis A. DePaoli Recorder
 File No. 68584 Fee \$ 3.00

STATE OF NEVADA

COUNTY OF _____

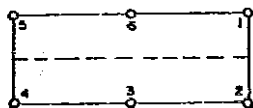
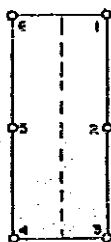
SS. Fee \$ _____, No. _____

Filed for record this _____ day of _____
 19____, at _____ o'clock _____ M.
 Reception No. _____

Recorder

Deputy

These diagrams explain
 method of description of
 claim.



CERTIFICATE OF LOCATION - NEVADA

THE UNDERSIGNED, hereby certifies that EXXON CORPORATION, by its Agent, the under-
 signed, does hereby locate the MC. 5 Lode Mining Claim on this
24 day of May, 1979, situated in the Unknown Mining
 District, Eureka County, Nevada.

Said Claim is located in the NE (Quarter) Section(s) 36,
 Township 24, Range 48 E., Mt. Diablo P.M., and more particularly
 described as follows, to wit:

Beginning at the northeast corner post No. 1,

Thence, 750 feet in a Southerly direction to Post No. 2,
 Thence, 750 feet in a Southerly direction to Post No. 3,
 Thence, 600 feet in a Westerly direction to Post No. 4,
 Thence, 750 feet in a Northerly direction to Post No. 5,
 Thence, 750 feet in a Northerly direction to Post No. 6,
 Thence, 600 feet in a Easterly direction to Post No. 1,

the point of beginning and all posts being 4" x 4" x 5'.

The claim monument on which the Notice is posted lies approximately midway
 between the two sides and is 10 feet from the South end and 1490 feet
 from the North end.

To tie this Claim to the Public Survey, begin at the Northeast corner,
 Section 1, Township 23 North, Range 48 East, Mt. Diablo P.M., bear
WEST, 1200 feet, and NORTH, 3000 feet to the northeast corner of this
 Claim.

The location work consisted of making the map as provided in NRS 517.040.
 Dated June 9, A.D., 1979, and filed in duplicate.

EXXON CORPORATION
 (c/o Exxon Minerals Company, U.S.A.)
 P. O. Box 120
 Denver, Colorado 80201

By: George M. Luckman
 Its Agent
 -Locator-

STATE OF Arizona }
 COUNTY OF Maricopa } SS.

Subscribed and sworn to before me this 4 day of June,
 19____.

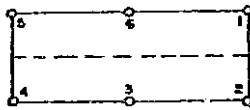
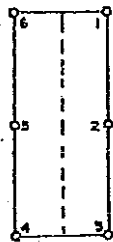
Willis A. DePaoli
 Notary Public

My commission expires:

My Comm. expires Sept 27, 1982

BOOK 71 PAGE 130

68585



These diagrams explain
method of description of
claim.

RECORDED AT THE REQUEST OF EXXON Minerals Co., U.S.A.
on July 2, 1979, at 00 mins. past 11 A.M. In
Book 71 of OFFICIAL RECORDS, page 131, RECORDS OF
EUREKA COUNTY, NEVADA. WILLIS A. DePAOLI Recorder
File No. 68585 Fee \$ 3.00
STATE OF NEVADA }
COUNTY OF _____ } SS. Fee \$ _____, No. _____

Filed for record this _____ day of _____
19____, at _____ o'clock _____ M.
Reception No. _____

Recorder

Deputy

CERTIFICATE OF LOCATION - NEVADA

THE UNDERSIGNED, hereby certifies that EXXON CORPORATION, by its Agent, the under-
signed, does hereby locate the MC. Co Lode Mining Claim on this
24 day of May, 1979, situated in the Unknown Mining
District, Eureka County, Nevada.

Said Claim is located in the SE (Quarter) Section(s) 36,
Township 24, Range 48 E., Mt. Diablo P.M., and more particularly
described as follows, to wit:

Beginning at the northeast corner post No. 1,

Thence, 750 feet in a Southerly direction to Post No. 2,
Thence, 750 feet in a Southerly direction to Post No. 3,
Thence, 600 feet in a Westerly direction to Post No. 4,
Thence, 750 feet in a Northerly direction to Post No. 5,
Thence, 750 feet in a Northerly direction to Post No. 6,
Thence, 600 feet in a Easterly direction to Post No. 1,

the point of beginning and all posts being 4" x 4" x 5'.

The claim monument on which the Notice is posted lies approximately midway
between the two sides and is 10 feet from the NORTH end and 1490 feet
from the SOUTH end.

To tie this Claim to the Public Survey, begin at the Northeast corner,
Section 1, Township 23 North, Range 48 East, Mt. Diablo P.M., bear
WEST, 1200 feet, and NORTH, 1500 feet to the northeast corner of this
Claim.

The location work consisted of making the map as provided in NRS 517.040.
Dated June 9, A.D., 1979, and filed in duplicate.

EXXON CORPORATION
(c/o Exxon Minerals Company, U.S.A.)
P. O. Box 120
Denver, Colorado 80201

By: James M. Puch
Its Agent
-Locator-

STATE OF Arizona }
COUNTY OF Maricopa } SS.

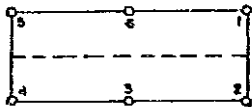
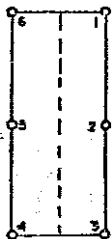
Subscribed and sworn to before me this 4 day of June,
1979.

My commission expires:
My Commission Expires Sept. 27, 1982

Notary Public

PAGE 131

68586



These diagrams explain
method of description of
claim.

RECORDED AT THE REQUEST OF Exxon Minerals Co., U.S.A.
on July 2, 1979, at 00 mins. past 11 A.M. in
Book 71 of OFFICIAL RECORDS, page 132, RECORDS OF
EUREKA COUNTY, NEVADA. WILLIS A. DePAOLI Recorder
File No. 68586 Fee \$ 3.00
STATE OF NEVADA)
COUNTY OF _____) SS. Fee \$ _____, No. _____

Filed for record this _____ day of _____,
19____, at _____ o'clock _____ M.
Reception No. _____

Recorder

Deputy

CERTIFICATE OF LOCATION - NEVADA

THE UNDERSIGNED, hereby certifies that EXXON CORPORATION, by its Agent, the under-
signed, does hereby locate the MC. 7 Lode Mining Claim on this
24 day of May, 1979, situated in the Unknown Mining
District, Eureka County, Nevada.

Said Claim is located in the NE (Quarter) Section(s) 36,
Township 24, Range 48 E., Mt. Diablo P.M., and more particularly
described as follows, to wit:

Beginning at the northeast corner post No. 1,

Thence, 750 feet in a Southerly direction to Post No. 2,
Thence, 750 feet in a Southerly direction to Post No. 3,
Thence, 600 feet in a Westerly direction to Post No. 4,
Thence, 750 feet in a Northerly direction to Post No. 5,
Thence, 750 feet in a Northerly direction to Post No. 6,
Thence, 600 feet in a Easterly direction to Post No. 1,

the point of beginning and all posts being 4" x 4" x 5'.

The claim monument on which the Notice is posted lies approximately midway
between the two sides and is 10 feet from the South end and 1490 feet
from the NORTH end.

To tie this Claim to the Public Survey, begin at the Northeast corner,
Section 1, Township 23-North, Range 48 East, Mt. Diablo P.M., bear
WEST, 1800 feet, and NORTH, 3000 feet to the northeast corner of this
Claim.

The location work consisted of making the map as provided in NRS 517.040.
Dated June 9, A.D., 1979, and filed in duplicate.

EXXON CORPORATION
(c/o Exxon Minerals Company, U.S.A.)
P. O. Box 120
Denver, Colorado 80201

By:

James M. Luchini
Its Agent
-Locator-

STATE OF Arizona)
COUNTY OF Maricopa) SS.

Subscribed and sworn to before me this 7 day of June,
1979.

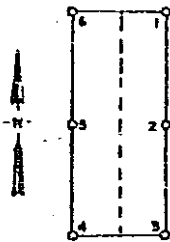
Don A. Luchini
Notary Public

My commission expires:

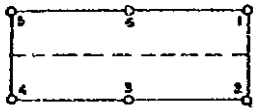
My Commission Expires Sept. 27, 1982

BOOK 71 PAGE 132

68587



These diagrams explain
method of description of
claim.



RECORDED AT THE REQUEST OF Exxon Minerals Co., U.S.A.

on July 2, 1979, at 00 min. past 11 A.M. in

Book 71 of OFFICIAL RECORDS, page 133, RECORDS OF

EUREKA COUNTY, NEVADA

WILLIS A. DePAOLI Recorder

File No. 68587

Fee \$ 3.00

STATE OF NEVADA

SS. Fee \$, No.

COUNTY OF

Filed for record this _____ day of _____,
19____, at _____ o'clock _____ M.
Reception No. _____

Recorder

Deputy

CERTIFICATE OF LOCATION - NEVADA

THE UNDERSIGNED, hereby certifies that EXXON CORPORATION, by its Agent, the under-
signed, does hereby locate the MC. 8 Lode Mining Claim on this
24 day of May, 1979, situated in the Unknown Mining
District, Eureka County, Nevada.

Said Claim is located in the SE (Quarter) Section(s) 36
Township 24, Range 48 E., Mt. Diablo P.M., and more particularly
described as follows, to wit:

Beginning at the northeast corner post No. 1,

Thence, 750 feet in a Southerly direction to Post No. 2,
Thence, 750 feet in a Southerly direction to Post No. 3,
Thence, 600 feet in a Westerly direction to Post No. 4,
Thence, 750 feet in a Northerly direction to Post No. 5,
Thence, 750 feet in a Northerly direction to Post No. 6,
Thence, 600 feet in a Easterly direction to Post No. 1,

the point of beginning and all posts being 4" x 4" x 5'.

The claim monument on which the Notice is posted lies approximately midway
between the two sides and is 10 feet from the NORTH end and 1490 feet
from the South end.

To tie this Claim to the Public Survey, begin at the Northeast corner,
Section 1, Township 23 North, Range 48 East, Mt. Diablo P.M., bear
WEST, 1800 feet, and NORTH, 1500 feet to the northeast corner of this
Claim.

The location work consisted of making the map as provided in NRS 517.040.
Dated June 5, A.D., 1979, and filed in duplicate.

EXXON CORPORATION
(c/o Exxon Minerals Company, U.S.A.)
P. O. Box 120
Denver, Colorado 80201

By: George M. Puck
Its Agent
-Locator-

STATE OF Nevada } SS.
COUNTY OF Maricopa }

Subscribed and sworn to before me this 4 day of June,
19____.

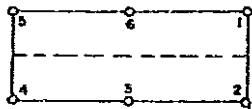
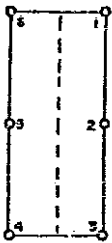
Willis A. DePaoli
Notary Public

My commission expires:
My Commission Expires Sept. 27, 1982

BOOK 71 PAGE 133

68588

RECORDED AT THE REQUEST OF Exxon Minerals Co., U.S.A.
 on July 2, 1979, at 00 mins. past 11 A. M. In
 Book 71 of OFFICIAL RECORDS, page 134 RECORDS OF
 EUREKA COUNTY, NEVADA WILLIS A. DePAOLI Recorder
 File No. 68588 Fee \$ 3.00



These diagrams explain
method of description of
claim.

STATE OF NEVADA)

COUNTY OF _____)

SS. Fee \$ _____, No. _____

Filed for record this _____ day of _____,
 19____, at _____ o'clock _____ M.
 Reception No. _____

Recorder _____

Deputy _____

CERTIFICATE OF LOCATION - NEVADA

THE UNDERSIGNED, hereby certifies that EXXON CORPORATION, by its Agent, the under-
 signed, does hereby locate the MC. 9 Lode Mining Claim on this
24 day of May, 1979, situated in the Unknown Mining
 District, Eureka County, Nevada.

Said Claim is located in the NW NE (Quarter) Section(s) 36,
 Township 24, Range 48 E., Mt. Diablo P.M., and more particularly
 described as follows, to wit:

Beginning at the northeast corner post No. 1,

Thence, 750 feet in a Southerly direction to Post No. 2,
 Thence, 750 feet in a Southerly direction to Post No. 3,
 Thence, 600 feet in a Westerly direction to Post No. 4,
 Thence, 750 feet in a Northerly direction to Post No. 5,
 Thence, 750 feet in a Northerly direction to Post No. 6,
 Thence, 600 feet in a Easterly direction to Post No. 1,

the point of beginning and all posts being 4" x 4" x 5'.

The claim monument on which the Notice is posted lies approximately midway
 between the two sides and is 10 feet from the Southern end and 1490 feet
 from the NORTH end.

To tie this Claim to the Public Survey, begin at the Northeast corner,
 Section 1, Township 23 North, Range 48 East, Mt. Diablo P.M., bear
WEST, 2400 feet, and NORTH, 3000 feet to the northeast corner of this
 Claim.

The location work consisted of making the map as provided in NRS 517.940.
 Dated June 9, A.D., 1979, and filed in duplicate.

EXXON CORPORATION
 (c/o Exxon Minerals Company, U.S.A.
 P. O. Box 120
 Denver, Colorado 80201)

By: James M. Liebman

1st Agent
 -Locator-

STATE OF Arizona)COUNTY OF Maricopa)

SS.

Subscribed and sworn to before me this 4 day of June,
 1979.

Notary Public John A. [Signature]

My commission expires:

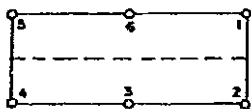
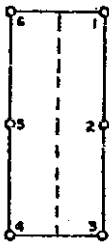
My Commission Expires Sept. 27, 1982

BOOK

PAGE

134

68589



These diagrams explain
method of description of
claim.

RECORDED AT THE REQUEST OF Exxon Minerals Co., U.S.A.

on July 2, 1979, at 00 min. past 11 A.M.

Book 71 of OFFICIAL RECORDS, page 135

EUREKA COUNTY, NEVADA

WILLIS A. DePAOLI Recorder

File No. 68589

Fee \$ 3.00

STATE OF NEVADA

SS. Fee \$, No.

COUNTY OF

Filed for record this day of

1979, at o'clock P.M.

Reception No.

Recorder

Deputy

CERTIFICATE OF LOCATION - NEVADA

THE UNDERSIGNED, hereby certifies that EXXON CORPORATION, by its Agent, the under-
signed, does hereby locate the MC. 10 Lode Mining Claim on this
24 day of May, 1979, situated in the Unknown Mining
District, Eureka County, Nevada.

Said Claim is located in the SW-SE (Quarter) Section(s) 36,
Township 24, Range 48 E., Mt. Diablo P.M., and more particularly
described as follows, to wit:

Beginning at the northeast corner post No. 1,

Thence, 750 feet in a Southerly direction to Post No. 2,
Thence, 750 feet in a Southerly direction to Post No. 3,
Thence, 600 feet in a Westerly direction to Post No. 4,
Thence, 750 feet in a Northerly direction to Post No. 5,
Thence, 750 feet in a Northerly direction to Post No. 6,
Thence, 600 feet in a Easterly direction to Post No. 1,

the point of beginning and all posts being 4" x 4" x 5'.

The claim monument on which the Notice is posted lies approximately midway
between the two sides and is 10 feet from the North end and 1490 feet
from the South end.

To tie this Claim to the Public Survey, begin at the Northeast corner,
Section 1, Township 23 North, Range 48 East, Mt. Diablo P.M., bear
WEST, 2400 feet, and NORTH, 1500 feet to the northeast corner of this
Claim.

The location work consisted of making the map as provided in NRS 517.040.
Dated June 9, A.D., 1979, and filed in duplicate.

EXXON CORPORATION
(c/o Exxon Minerals Company, U.S.A.
P. O. Box 120
Denver, Colorado 80201)

By: George M. Erickson
Its Agent
-Locator-

STATE OF Arizona)
COUNTY OF Maricopa) SS.

Subscribed and sworn to before me this 4 day of June,
1979.

Willis A. DePaoli
Notary Public

My commission expires:

My Commission Expires Sept. 27, 1982

BOOK

PAGE 135

68590

RECORDED AT THE REQUEST OF EXXON Minerals Co., U.S.A.

on July 2, 1979, at 00 mins. past 11 A.M. in

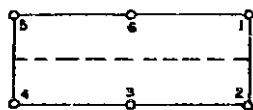
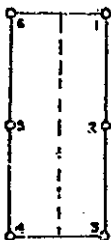
Book 71 of OFFICIAL RECORDS, page 136 RECORDS OF

EUREKA COUNTY, NEVADA.

WILLIS A. DeFAOLI Recorder

File No. 68590

Fee \$ 3.00



These diagrams explain
method of description of
claim.

STATE OF NEVADA

COUNTY OF _____

SS. Fee \$ _____, No. _____

Filed for record this _____ day of _____,
19_____, at _____ o'clock _____ H.
Reception No. _____

Recorder

Deputy

CERTIFICATE OF LOCATION - NEVADA

THE UNDERSIGNED, hereby certifies that EXXON CORPORATION, by its Agent, the under-
signed, does hereby locate the MC. // Lode Mining Claim on this
24 day of May, 1979, situated in the Unknown Mining
District, Eureka County, Nevada.

Said Claim is located in the NW (Quarter) Section(s) 36,
Township 24, Range 48 E., Mt. Diablo P.M., and more particularly
described as follows, to wit:

Beginning at the northeast corner post No. 1,

Thence, 750 feet in a Southerly direction to Post No. 2,
Thence, 750 feet in a Southerly direction to Post No. 3,
Thence, 600 feet in a Westerly direction to Post No. 4,
Thence, 750 feet in a Northerly direction to Post No. 5,
Thence, 750 feet in a Northerly direction to Post No. 6,
Thence, 600 feet in a Easterly direction to Post No. 1,

the point of beginning and all posts being 4" x 4" x 5'.

The claim monument on which the Notice is posted lies approximately midway
between the two sides and is 10 feet from the South end and 1490 feet
from the NORTH end.

To tie this Claim to the Public Survey, begin at the Northeast corner,
Section 1, Township 23 North, Range 48 East, Mt. Diablo P.M., bear
WEST, 3000 feet, and NORTH, 3000 feet to the northeast corner of this
Claim.

The location work consisted of making the map as provided in NRS 517.040.
Dated June 9, A.D., 1979, and filed in duplicate.

EXXON CORPORATION
(c/o Exxon Minerals Company, U.S.A.
P. O. Box 120
Denver, Colorado 80201)

By: James M. LueckeIts Agent
-Locator-

STATE OF Nevada)
COUNTY OF Maricopa) SS.

Subscribed and sworn to before me this 4 day of June,
1979.

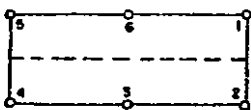
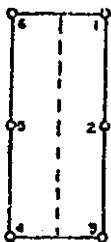
My commission expires:

My Commission Expires Sept. 27, 1982

Notary Public

BOOK 71 PAGE 136

68591



These diagrams explain
method of description of
claim.

RECORDED AT THE REQUEST OF EXXON Minerals Co., U.S.A.

on July 2, 1979 at 00 mins. past 11 A.M. in
Book 71 of OFFICIAL RECORDS, page 137

EUREKA COUNTY, NEVADA

WILLIS A. DePAOLI Recorder

File No. 68591

Fee \$ 3.00

STATE OF NEVADA

SS. Fee \$ _____, No. _____

COUNTY OF _____

Filed for record this _____ day of _____,
19____, at _____ o'clock _____ H.
Reception No. _____

Recorder

Deputy

CERTIFICATE OF LOCATION - NEVADA

THE UNDERSIGNED, hereby certifies that EXXON CORPORATION, by its Agent, the under-
signed, does hereby locate the MC. 12 Lode Mining Claim on this
24 day of May, 1979, situated in the Unknown Mining
District, Eureka County, Nevada.

Said Claim is located in the SW (Quarter) Section(s) 36,
Township 24, Range 48 E., Mt. Diablo P.M., and more particularly
described as follows, to wit:

Beginning at the northeast corner post No. 1,

Thence, 750 feet in a Southerly direction to Post No. 2,
Thence, 750 feet in a Southerly direction to Post No. 3,
Thence, 600 feet in a Westerly direction to Post No. 4,
Thence, 750 feet in a Northerly direction to Post No. 5,
Thence, 750 feet in a Northerly direction to Post No. 6,
Thence, 600 feet in a Easterly direction to Post No. 1,

the point of beginning and all posts being 4" x 4" x 5'.

The claim monument on which the Notice is posted lies approximately midway
between the two sides and is 10 feet from the NORTH end and 1490 feet
from the SOUTH end.

To tie this Claim to the Public Survey, begin at the Northeast corner,
Section 1, Township 23 North, Range 48 East, Mt. Diablo P.M., bear
WEST, 3600 feet, and NORTH, 1500 feet to the northeast corner of this
Claim.

The location work consisted of making the map as provided in NRS 517.040.
Dated June 9, A.D., 1979, and filed in duplicate.

EXXON CORPORATION
(c/o Exxon Minerals Company, U.S.A.
P. O. Box 120
Denver, Colorado 80201)

By: James M. Erickson
Its Agent
-Locator-

STATE OF Arizona)
COUNTY OF Maricopa) SS.

Subscribed and sworn to before me this 4 day of June,
1979.

James A. Drake
Notary Public

My commission expires:
My Commission Expires April 27, 1982

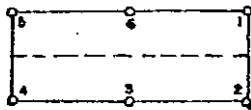
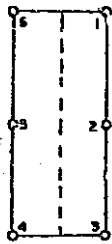
BOOK

71

PAGE 137

68592

RECORDED AT THE REQUEST OF EXXON Minerals Co., U.S.A.
 on July 2, 1979, at 00 min. past 11 A.M. in
 Book 71 of OFFICIAL RECORDS, page 138, RECORDS OF
 EUREKA COUNTY, NEVADA. WILLIS A. DePAOLI Recorder
 Title No. 68592 Fee \$ 3.00



These diagrams explain
method of description of
claim.

STATE OF NEVADA
 COUNTY OF _____

SS. Fee \$ _____, No. _____

Filed for record this _____ day of _____
 19____, at _____ o'clock _____ M.
 Reception No. _____

Recorder

Deputy

CERTIFICATE OF LOCATION - NEVADA

THE UNDERSIGNED, hereby certifies that EXXON CORPORATION, by its Agent, the under-
 signed, does hereby locate the MC. 13 Lode Mining Claim on this
24 day of May, 1979, situated in the Unknown Mining
 District, Eureka County, Nevada.

Said Claim is located in the NW (Quarter) Section(s) 36
 Township 24, Range 48 E., Mt. Diablo P.M., and more particularly
 described as follows, to wit:

Beginning at the northeast corner post No. 1,

Thence, 750 feet in a Southerly direction to Post No. 2,
 Thence, 750 feet in a Southerly direction to Post No. 3,
 Thence, 600 feet in a Westerly direction to Post No. 4,
 Thence, 750 feet in a Northerly direction to Post No. 5,
 Thence, 750 feet in a Northerly direction to Post No. 6,
 Thence, 600 feet in a Easterly direction to Post No. 1,

the point of beginning and all posts being 4" x 4" x 5'.

The claim monument on which the Notice is posted lies approximately midway
 between the two sides and is 10 feet from the SOUTH end and 1490 feet
 from the NORTH end.

To tie this Claim to the Public Survey, begin at the Northeast corner,
 Section 1, Township 23 North, Range 48 East, Mt. Diablo P.M., bear
WEST, 3600 feet, and NORTH, 3000 feet to the northeast corner of this
 Claim.

The location work consisted of making the map as provided in NRS 517.040.
 Dated June 9, A.D., 1979, and filed in duplicate.

EXXON CORPORATION
 (c/o Exxon Minerals Company, U.S.A.)
 P. O. Box 120
 Denver, Colorado 80201

By: [Signature]
 Its Agent
 -Locator-

STATE OF Arizona)
 COUNTY OF Maricopa) SS.

Subscribed and sworn to before me this 4 day of June,
 1979.

Notary Public

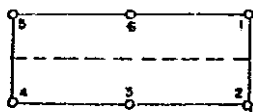
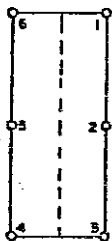
My commission expires:

My Commission Expires Sept. 27, 1982

BOOK 71 PAGE 138

68593

RECORDED AT THE REQUEST OF Exxon Minerals Co., U.S.A.
 on July 2, 1979, at 00 mins. past 11 A.M. in
 Book 71 of OFFICIAL RECORDS, page 139, RECORDS OF
 EUREKA COUNTY, NEVADA. WILLIS A. DePAOLI Recorder
 File No. 68593 For \$ 3.00



These diagrams explain
method of description of
claim.

STATE OF NEVADA

COUNTY OF _____

SS. Fee \$ _____, No. _____

Filed for record this _____ day of _____,
 19____, at _____ o'clock _____ M.
 Reception No. _____

Recorder

Deputy

CERTIFICATE OF LOCATION - NEVADA

THE UNDERSIGNED, hereby certifies that EXXON CORPORATION, by its Agent, the under-
 signed, does hereby locate the MC. 14 Lode Mining Claim on this
24 day of May, 1979, situated in the Unknown Mining
 District, Eureka County, Nevada.

Said Claim is located in the SW (Quarter) Section(s) 36,
 Township 24, Range 48 E., Mt. Diablo P.M., and more particularly
 described as follows, to wit:

Beginning at the northeast corner post No. 1,

Thence, 750 feet in a Southerly direction to Post No. 2,
 Thence, 750 feet in a Southerly direction to Post No. 3,
 Thence, 600 feet in a Westerly direction to Post No. 4,
 Thence, 750 feet in a Northerly direction to Post No. 5,
 Thence, 750 feet in a Northerly direction to Post No. 6,
 Thence, 600 feet in a Easterly direction to Post No. 1,

the point of beginning and all posts being 4" x 4" x 5'.

The claim monument on which the Notice is posted lies approximately midway
 between the two sides and is 10 feet from the NORTH end and 1490 feet
 from the SOUTH end.

To tie this Claim to the Public Survey, begin at the Northeast corner,
 Section 1, Township 23 North, Range 48 East, Mt. Diablo P.M., bear
WEST, 3600 feet, and NORTH, 1500 feet to the northeast corner of this
 Claim.

The location work consisted of making the map as provided in NRS 517.040.
 Dated June 9, A.D., 1979, and filed in duplicate.

EXXON CORPORATION
 (c/o Exxon Minerals Company, U.S.A.
 P. O. Box 120
 Denver, Colorado 80201)

By: [Signature]
 Its Agent
 -Locator-

STATE OF Arizona)
 COUNTY OF Maricopa) SS.

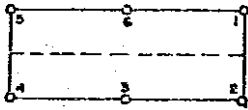
Subscribed and sworn to before me this 4 day of June,
 1979.

[Signature]
 Notary Public

My commission expires:
 My Commission Expires Sept 27, 1982

BOOK 71 PAGE 139

68594



These diagrams explain
method of description of
claim.

RECORDED AT THE REQUEST OF Exxon Minerals Co., U.S.A
on July 2, 1979, at 00 min. past 11 A.M. in
Book 71 of OFFICIAL RECORDS, page 140 RECORDS OF
EUREKA COUNTY, NEVADA. WILLIS A. DePAOLI Recorder
File No. 68594 Fee \$ 3.00
STATE OF NEVADA)
COUNTY OF _____) SS. Fee \$ _____, No. _____

Filed for record this _____ day of _____
19____, at _____ o'clock _____ M.
Reception No. _____

Recorder

Deputy

CERTIFICATE OF LOCATION - NEVADA

THE UNDERSIGNED, hereby certifies that EXXON CORPORATION, by its Agent, the under-
signed, does hereby locate the MC. 15 Lode Mining Claim on this
24 day of May, 1979, situated in the Unknown Mining
District, Eureka County, Nevada.

Said Claim is located in the NW (Quarter) Section(s) 36,
Township 24, Range 48 E., Mt. Diablo P.M., and more particularly
described as follows, to wit:

Beginning at the northeast corner post No. 1,

Thence, 750 feet in a Southerly direction to Post No. 2,
Thence, 750 feet in a Southerly direction to Post No. 3,
Thence, 600 feet in a Westerly direction to Post No. 4,
Thence, 750 feet in a Northerly direction to Post No. 5,
Thence, 750 feet in a Northerly direction to Post No. 6,
Thence, 600 feet in a Easterly direction to Post No. 1,

the point of beginning and all posts being 4" x 4" x 5'.

The claim monument on which the Notice is posted lies approximately midway
between the two sides and is 10 feet from the Southern end and 1490 feet
from the Northern end.

To tie this Claim to the Public Survey, begin at the Northeast corner,
Section 1, Township 23 North, Range 48 East, Mt. Diablo P.M., bear
WEST, 4200 feet, and NORTH, 3000 feet to the northeast corner of this
Claim.

The location work consisted of making the map as provided in NRS 517.040.
Dated June 9, A.D., 1979, and filed in duplicate.

EXXON CORPORATION
(c/o Exxon Minerals Company, U.S.A.
P. O. Box 120
Denver, Colorado 80201)

By: George M. Pecher
Its Agent
-Locator-

STATE OF Arizona)
COUNTY OF Maricopa) SS.

Subscribed and sworn to before me this 4 day of June,
1979.

John A. DePaoli
Notary Public

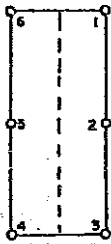
My commission expires:

My Commission Expires Sept. 27, 1982

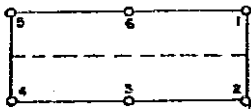
BOOK 71 PAGE 140

68595

RECORDED AT THE REQUEST OF Exxon Minerals Co., U.S.A.
 on July 2, 1979, at 00 min. past 11 A.M. in
 Book 71 of OFFICIAL RECORDS, page 141, RECORDS OF
 EUREKA COUNTY, NEVADA
 File No. 68595 WILLIS A. DePAOLI Recorder
 Fee \$ 3.00



These diagrams explain
 method of description of
 claim.



STATE OF NEVADA

COUNTY OF

SS.

Fee \$, No.

Filed for record this day of
 19 , at o'clock M.
 Reception No.

Recorder

Deputy

CERTIFICATE OF LOCATION - NEVADA

THE UNDERSIGNED, hereby certifies that EXXON CORPORATION, by its Agent, the under-
 signed, does hereby locate the MC. 16 Lode Mining Claim on this
 24 day of May, 1979, situated in the Unknown Mining
 District, Eureka County, Nevada.

Said Claim is located in the SW (Quarter) Section(s) 36,
 Township 24, Range 48 E., Mt. Diablo P.M., and more particularly
 described as follows, to wit:

Beginning at the northeast corner post No. 1,

Thence, 750 feet in a Southerly direction to Post No. 2,
 Thence, 750 feet in a Southerly direction to Post No. 3,
 Thence, 600 feet in a Westerly direction to Post No. 4,
 Thence, 750 feet in a Northerly direction to Post No. 5,
 Thence, 750 feet in a Northerly direction to Post No. 6,
 Thence, 600 feet in a Easterly direction to Post No. 1,

the point of beginning and all posts being 4" x 4" x 5'.

The claim monument on which the Notice is posted lies approximately midway
 between the two sides and is 10 feet from the NORTH end and 1490 feet
 from the SOUTH end.

To tie this Claim to the Public Survey, begin at the Northeast corner,
 Section 1, Township 23 North, Range 48 East, Mt. Diablo P.M., bear
 WEST, 4200 feet, and NORTH, 1500 feet to the northeast corner of this
 Claim.

The location work consisted of making the map as provided in NRS 517.040.
 Dated June 9, A.D., 1979, and filed in duplicate.

EXXON CORPORATION
 (c/o Exxon Minerals Company, U.S.A.)
 P. O. Box 120
 Denver, Colorado 80201

By: James M. Lichman
 Its Agent
 -Locator-

STATE OF Arizona } ss.
 COUNTY OF Maricopa }

Subscribed and sworn to before me this 4 day of June,
 1979.

Notary Public

My commission expires:

(My Commission Expires Sept. 27, 1982)

BOOK 71 PAGE 141

68536

RECORDED AT THE REQUEST OF EXXON Minerals Co., U.S.A.on July 2, 1979, at 00 mins. past 11 A.M.Book 71 of OFFICIAL RECORDS, page 142, RECORDS OF

EUREKA COUNTY, NEVADA. WILLIS A. DePAOLI Recorder

File No. 68536 Fee \$ 3.00

STATE OF NEVADA

COUNTY OF _____

SS. Fee \$ _____, No. _____

Filed for record this _____ day of _____,
19____, at _____ o'clock _____ H.
Reception No. _____

Recorder

Deputy

CERTIFICATE OF LOCATION - NEVADA

THE UNDERSIGNED, hereby certifies that EXXON CORPORATION, by its Agent, the undersigned, does hereby locate the MC. 17 Lode Mining Claim on this 24 day of May, 1979, situated in the Unknown Mining District, Eureka County, Nevada.

Said Claim is located in the NE NW (Quarter) Section(s) 35-36, Township 24, Range 48 E., Mt. Diablo P.M., and more particularly described as follows, to wit:

Beginning at the northeast corner post No. 1,

Thence, 750 feet in a Southerly direction to Post No. 2,
Thence, 750 feet in a Southerly direction to Post No. 3,
Thence, 600 feet in a Westerly direction to Post No. 4,
Thence, 750 feet in a Northerly direction to Post No. 5,
Thence, 750 feet in a Northerly direction to Post No. 6,
Thence, 600 feet in a Easterly direction to Post No. 1,

the point of beginning and all posts being 4" x 4" x 5'.

The claim monument on which the Notice is posted lies approximately midway between the two sides and is 10 feet from the SOUTH end and 1490 feet from the NORTH end.

To tie this Claim to the Public Survey, begin at the Northeast corner, Section 1, Township 23 North, Range 48 East, Mt. Diablo P.M., bear WEST, 4800 feet, and NORTH, 3000 feet to the northeast corner of this Claim.

The location work consisted of making the map as provided in NRS 517.040.
Dated June 7, A.D., 1979, and filed in duplicate.

EXXON CORPORATION
(c/o Exxon Minerals Company, U.S.A.
P. O. Box 120
Denver, Colorado 80201)

By: George M. LachmanIts Agent
-Locator-

STATE OF Arizona }
COUNTY OF Maricopa } SS.

Subscribed and sworn to before me this 4 day of June,
1979.

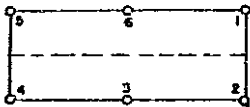
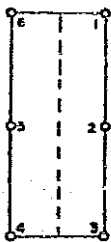
Notary Public

My commission expires:

My Commission Expires Sept. 27, 1982

BOOK 71 PAGE 142

68537



These diagrams explain
method of description of
claim.

RECORDED AT THE REQUEST OF Exxon Minerals Co., U.S.A.
On July 2, 1979, at 00 mins. past 11 A.M. in
Book 71 of OFFICIAL RECORDS, page 143, RECORDS OF
EUREKA COUNTY, NEVADA
File No. 68537
STATE OF NEVADA
COUNTY OF _____
WILLIS A. DePAOLI Recorder
Fee \$ 3.00
SS. Fee \$ _____, No. _____

Filed for record this _____ day of _____,
19____, at _____ o'clock _____ H.
Reception No. _____

Recorder

Deputy

CERTIFICATE OF LOCATION - NEVADA

THE UNDERSIGNED, hereby certifies that EXXON CORPORATION, by its Agent, the under-
signed, does hereby locate the MC. 18 Lode Mining Claim on this
24 day of May, 1979, situated in the Unknown Mining
District, Eureka County, Nevada.

Said Claim is located in the SE-SW (Quarter) Section(s) 35-36,
Township 24, Range 48 E., Mt. Diablo P.M., and more particularly
described as follows, to wit:

Beginning at the northeast corner post No. 1,

Thence, 750 feet in a Southerly direction to Post No. 2,
Thence, 750 feet in a Southerly direction to Post No. 3,
Thence, 600 feet in a Westerly direction to Post No. 4,
Thence, 750 feet in a Northerly direction to Post No. 5,
Thence, 750 feet in a Northerly direction to Post No. 6,
Thence, 600 feet in a Easterly direction to Post No. 1,

the point of beginning and all posts being 4" x 4" x 5'.

The claim monument on which the Notice is posted lies approximately midway
between the two sides and is 10 feet from the NORTH end and 1490 feet
from the SOUTH end.

To tie this Claim to the Public Survey, begin at the Northeast corner,
Section 1, Township 23 North, Range 48 East, Mt. Diablo P.M., bear
WEST, 4200 feet, and NORTH, 1500 feet to the northeast corner of this
Claim.

The location work consisted of making the map as provided in NRS 517.040.
Dated June 9, A.D., 1979, and filed in duplicate.

EXXON CORPORATION
(c/o Exxon Minerals Company, U.S.A.)
P. O. Box 120
Denver, Colorado 80201

By:

George M. Leachman
Its Agent
-Locator-

STATE OF Nebraska)
COUNTY OF Manly) SS.

Subscribed and sworn to before me this 4 day of June,
1979.

Notary Public

My commission expires:

My Commission Expires Sept. 27, 1982

BOOK 71 PAGE 143

68598

RECORDED AT THE REQUEST OF Exxon Minerals Co., U.S.A.

on July 2, 1979, at 00 mins. past 11 A.M. in

Book 71 of OFFICIAL RECORDS, page 144, RECORDS OF

EUREKA COUNTY, NEVADA

WILLIS A. DePAOLI Recorder

File No. 68598

Fee \$ 3.00

STATE OF NEVADA

COUNTY OF

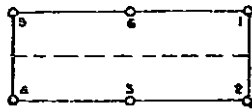
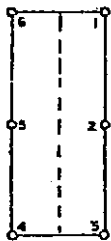
SS. Fee \$, No.

Filed for record this day of
19 , at o'clock M.
Reception No.

Recorder

Deputy

These diagrams explain
method of description of
claim.



CERTIFICATE OF LOCATION - NEVADA

THE UNDERSIGNED, hereby certifies that EXXON CORPORATION, by its Agent, the under-
signed, does hereby locate the MC. 19 Lode Mining Claim on this
24 day of May, 1979, situated in the Unknown Mining
District, Eureka County, Nevada.

Said Claim is located in the NE SE (Quarter) Section(s) 35
Township 24, Range 48 E., Mt. Diablo P.M., and more particularly
described as follows, to wit:

Beginning at the northeast corner post No. 1,

Thence, 750 feet in a Southerly direction to Post No. 2,
Thence, 750 feet in a Southerly direction to Post No. 3,
Thence, 600 feet in a Westerly direction to Post No. 4,
Thence, 750 feet in a Northerly direction to Post No. 5,
Thence, 750 feet in a Northerly direction to Post No. 6,
Thence, 600 feet in a Easterly direction to Post No. 1,

the point of beginning and all posts being 4" x 4" x 5'.

The claim monument on which the Notice is posted lies approximately midway
between the two sides and is 10 feet from the South end and 1490 feet
from the North end.

To tie this Claim to the Public Survey, begin at the Northeast corner,
Section 1, Township 23 North, Range 48 East, Mt. Diablo P.M., bear
WEST, 5400 feet, and NORTH, 3000 feet to the northeast corner of this
Claim.

The location work consisted of making the map as provided in NRS 517.040.
Dated June 9, A.D., 1979, and filed in duplicate.

EXXON CORPORATION
(c/o Exxon Minerals Company, U.S.A.)
P. O. Box 120
Denver, Colorado 80201

By: George M. Erickson
Its Agent
-Locator-

STATE OF Arizona)
COUNTY OF Maricopa) SS.

Subscribed and sworn to before me this 4 day of June,
1979.

James A. Drake
Notary Public
MARICOPA CO. ARIZONA

My commission expires:

My Commission Expires Sept. 27, 1982

BOOK 71 PAGE 144

68599

EXXON Minerals Co., U.S.A.

RECORDED AT THE REQUEST OF
 on July 2, 1979 at 00 min. past 11 A.M. in
 Book 71 of OFFICIAL RECORDS, page 145, RECORDS OF

EUREKA COUNTY, NEVADA

WILLIS A. DePAOLI Recorder

Fee \$ 3.00File No. 68599

STATE OF NEVADA

COUNTY OF _____

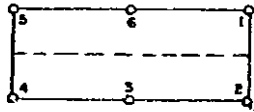
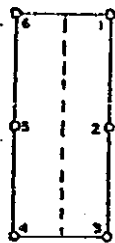
SS. Fee \$ _____, No. _____

Filed for record this _____ day of _____,
 19____, at _____ o'clock _____ M.
 Reception No. _____

Recorder

Deputy

These diagrams explain
 method of description of
 claim.



CERTIFICATE OF LOCATION - NEVADA

THE UNDERSIGNED, hereby certifies that EXXON CORPORATION, by its Agent, the under-
 signed, does hereby locate the MC. 20 Lode Mining Claim on this
24 day of May, 1979, situated in the Unknown Mining
 District, Eureka County, Nevada.

Said Claim is located in the SE (Quarter) Section(s) 35,
 Township 24, Range 48 E., Mt. Diablo P.M., and more particularly
 described as follows, to wit:

Beginning at the northeast corner post No. 1,

Thence, 750 feet in a Southerly direction to Post No. 2,
 Thence, 750 feet in a Southerly direction to Post No. 3,
 Thence, 600 feet in a Westerly direction to Post No. 4,
 Thence, 750 feet in a Northerly direction to Post No. 5,
 Thence, 750 feet in a Northerly direction to Post No. 6,
 Thence, 600 feet in a Easterly direction to Post No. 1,

the point of beginning and all posts being 4" x 4" x 5'.

The claim monument on which the Notice is posted lies approximately midway
 between the two sides and is 10 feet from the NORTH end and 1490 feet
 from the SOUTH end.

To tie this Claim to the Public Survey, begin at the Northeast corner,
 Section 7, Township 23 North, Range 48 East, Mt. Diablo P.M., bear
WEST, 5400 feet, and NORTH, 1500 feet to the northeast corner of this
 Claim.

The location work consisted of making the map as provided in NRS 517.040.
 Dated June 9, A.D., 1979, and filed in duplicate.

EXXON CORPORATION
 (c/o Exxon Minerals Company, U.S.A.
 P. O. Box 120
 Denver, Colorado 80201)

By: [Signature]
 its Agent
 -Locator-

STATE OF Arizona)
 COUNTY OF Maricopa) SS.

Subscribed and sworn to before me this 4 day of June,
 1979.

[Signature]
 Notary Public

My commission expires:

My Commission Expires Sept. 27, 1982

BOOK 71 PAGE 145

68600

RECORDED AT THE REQUEST OF Exxon Minerals Co., U.S.A.

on July 2 1979 at 00 mins. past 11 A.M. in
 Sect 71 of OFFICIAL RECORDS, page 146, RECORDS OF
 EUREKA COUNTY, NEVADA
 File No. 68600 WILLIS A. DePAOLI Recorder
 Fee \$ 3.00

STATE OF NEVADA

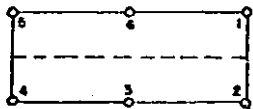
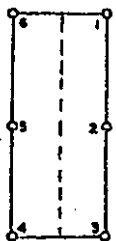
SS. Fee \$ _____, No. _____

COUNTY OF _____

Filed for record this _____ day of _____,
 19____, at _____ o'clock _____ M.
 Reception No. _____

Recorder

Deputy



These diagrams explain
 method of description of
 claim.

CERTIFICATE OF LOCATION - NEVADA

THE UNDERSIGNED, hereby certifies that EXXON CORPORATION, by its Agent, the under-
 signed, does hereby locate the MC. 21 Lode Mining Claim on this
24 day of May, 1979, situated in the Unknown Mining
 District, Eureka County, Nevada.

Said Claim is located in the NE (Quarter) Section(s) 35
 Township 24, Range 48 E., Mt. Diablo P.M., and more particularly
 described as follows, to wit:

Beginning at the northeast corner post No. 1,

Thence, 750 feet in a Southerly direction to Post No. 2,
 Thence, 750 feet in a Southerly direction to Post No. 3,
 Thence, 600 feet in a Westerly direction to Post No. 4,
 Thence, 750 feet in a Northerly direction to Post No. 5,
 Thence, 750 feet in a Northerly direction to Post No. 6,
 Thence, 600 feet in a Easterly direction to Post No. 1,

the point of beginning and all posts being 4" x 4" x 5'.

The claim monument on which the Notice is posted lies approximately midway
 between the two sides and is 10 feet from the South end and 1490 feet
 from the NORTH end.

To tie this Claim to the Public Survey, begin at the Northeast corner,
 Section 1, Township 23 North, Range 48 East, Mt. Diablo P.M., bear
WEST, 6000 feet, and NORTH, 3000 feet to the northeast corner of this
 Claim.

The location work consisted of making the map as provided in NRS 517.040.
 Dated June 9, A.D., 1979, and filed in duplicate.

EXXON CORPORATION
 (c/o Exxon Minerals Company, U.S.A.
 P. O. Box 120
 Denver, Colorado 80201)

By: James M. Larkin
 Its Agent
 -Locator-

STATE OF Arizona)
 COUNTY OF Maricopa) SS.

Subscribed and sworn to before me this 4 day of June,
 1979.

Notary Public

My commission expires:

My Commission Expires Sept 27, 1982

BOOK 71 PAGE 146

68601

RECORDED AT THE REQUEST OF Exxon Minerals Co., U.S.A.
 on July 2, 1979, at 00 min. past 11 A.M., 11
 Book 71 of OFFICIAL RECORDS, page 147, RECORDS OF

EUREKA COUNTY, NEVADA

WILLIS A. DePAOLI Recorder

File No. 68601

Fee \$ 3.00

STATE OF NEVADA

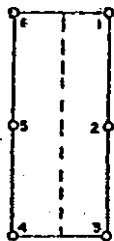
SS. Fee \$, No.

COUNTY OF

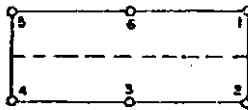
Filed for record this day of
 19, at o'clock M.
 Reception No.

Recorder

Deputy



These diagrams explain
 method of description of
 claim.



CERTIFICATE OF LOCATION - NEVADA

THE UNDERSIGNED, hereby certifies that EXXON CORPORATION, by its Agent, the under-
 signed, does hereby locate the MC. 22 Lode Mining Claim on this
 24 day of May, 1979, situated in the Unknown Mining
 District, Eureka County, Nevada.

Said Claim is located in the SE (Quarter) Section(s) 35,
 Township 24, Range 48 E., Mt. Diablo P.M., and more particularly
 described as follows, to wit:

Beginning at the northeast corner post No. 1,

Thence, 750 feet in a Southerly direction to Post No. 2,
 Thence, 750 feet in a Southerly direction to Post No. 3,
 Thence, 600 feet in a Westerly direction to Post No. 4,
 Thence, 750 feet in a Northerly direction to Post No. 5,
 Thence, 750 feet in a Northerly direction to Post No. 6,
 Thence, 600 feet in a Easterly direction to Post No. 1,

the point of beginning and all posts being 4" x 4" x 5'.

The claim monument on which the Notice is posted lies approximately midway
 between the two sides and is 10 feet from the NORTH end and 1490 feet
 from the South end.

To tie this Claim to the Public Survey, begin at the Northeast corner,
 Section 1, Township 23 North, Range 48 East, Mt. Diablo P.M., bear
 WEST, 6000 feet, and NORTH, 1500 feet to the northeast corner of this
 Claim.

The location work consisted of making the map as provided in NRS 517.040.
 Dated June 9, A.D., 1979, and filed in duplicate.

EXXON CORPORATION
 (c/o Exxon Minerals Company, U.S.A.
 P. O. Box 120
 Denver, Colorado 80201)

By: George W. Lichten
 Its Agent
 -Locator-

STATE OF Arizona)
 COUNTY OF Maricopa) SS.

Subscribed and sworn to before me this 4 day of June,
 1979.

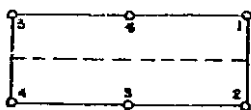
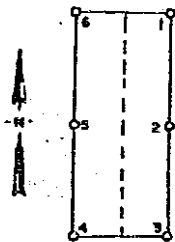
Notary Public

My commission expires:

My Comm. expires July 27, 1982

BOOK 71 PAGE 147

68602



These diagrams explain
method of description of
claim.

RECORDED AT THE REQUEST OF Exxon Minerals Co., U.S.A.
on July 2, 1979, at 00 min. past 11 A.M. in
Book 71 of OFFICIAL RECORDS, page 148, RECORDS OF
EUREKA COUNTY, NEVADA
File No. 68602 WILLIS A. DePAOLI Recorder
Fee \$ 3.00

STATE OF NEVADA

COUNTY OF _____

SS. Fee \$ _____, No. _____

Filed for record this _____ day of _____,
19____, at _____ o'clock _____ P.
Reception No. _____

Recorder

Deputy

CERTIFICATE OF LOCATION - NEVADA

THE UNDERSIGNED, hereby certifies that EXXON CORPORATION, by its Agent, the under-
signed, does hereby locate the MC. R3 Lode Mining Claim on this
24 day of May, 1979, situated in the Unknown Mining
District, Eureka County, Nevada.

Said Claim is located in the NE (Quarter) Section(s) 35,
Township 24, Range 48 E., Mt. Diablo P.M., and more particularly
described as follows, to wit:

Beginning at the northeast corner post No. 1,

Thence, 750 feet in a Southerly direction to Post No. 2,
Thence, 750 feet in a Southerly direction to Post No. 3,
Thence, 600 feet in a Westerly direction to Post No. 4,
Thence, 750 feet in a Northerly direction to Post No. 5,
Thence, 750 feet in a Northerly direction to Post No. 6,
Thence, 600 feet in a Easterly direction to Post No. 1,

the point of beginning and all posts being 4" x 4" x 5'.

The claim monument on which the Notice is posted lies approximately midway
between the two sides and is 10 feet from the South end and 1490 feet
from the NORTH end.

To tie this Claim to the Public Survey, begin at the Northeast corner,
Section 1, Township 23 North, Range 48 East, Mt. Diablo P.M., bear
WEST, 6600 feet, and NORTH, 3000 feet to the northeast corner of this
Claim.

The location work consisted of making the map as provided in NRS 517.040.
Dated June 7, A.D., 1979, and filed in duplicate.

EXXON CORPORATION
(c/o Exxon Minerals Company, U.S.A.)
P. O. Box 120
Denver, Colorado 80201

By: George M. Leckman
Its Agent
-Locator-

STATE OF Arizona }
COUNTY OF Maricopa } SS.

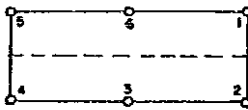
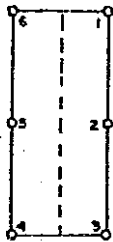
Subscribed and sworn to before me this 4 day of June,
1979.

Notary Public

My commission expires:
My Commission Expires Sept. 27, 1982

BOOK 71 PAGE 148

68603



These diagrams explain
method of description of
claim.

RECORDED AT THE REQUEST OF Exxon Minerals Co., U.S.A.
on July 2 19 79 at 00 mins. past 11 A.M. in
Book 71 of OFFICIAL RECORDS, page 149, RECORDS OF
EUREKA COUNTY, NEVADA. WILLIS A. DePAOLI Recorder
File No. 68603 Fee \$ 3.00
STATE OF NEVADA } SS. Fee \$, No.
COUNTY OF }

Filed for record this day of ,
19 79, at o'clock M.
Reception No.

Recorder

Deputy

CERTIFICATE OF LOCATION - NEVADA

THE UNDERSIGNED, hereby certifies that EXXON CORPORATION, by its Agent, the under-
signed, does hereby locate the MC. 24 Lode Mining Claim on this
24 day of May, 1979, situated in the Unknown Mining
District, Eureka County, Nevada.

Said Claim is located in the SE (Quarter) Section(s) 35,
Township 24, Range 48 E., Mt. Diablo P.M., and more particularly
described as follows, to wit:

Beginning at the northeast corner post No. 1,

Thence, 750 feet in a Southerly direction to Post No. 2,
Thence, 750 feet in a Southerly direction to Post No. 3,
Thence, 600 feet in a Westerly direction to Post No. 4,
Thence, 750 feet in a Northerly direction to Post No. 5,
Thence, 750 feet in a Northerly direction to Post No. 6,
Thence, 600 feet in a Easterly direction to Post No. 1,

the point of beginning and all posts being 4" x 4" x 5'.

The claim monument on which the Notice is posted lies approximately midway
between the two sides and is 10 feet from the NORTH end and 1490 feet
from the SOUTH end.

To tie this Claim to the Public Survey, begin at the Northeast corner,
Section 1, Township 23 North, Range 48 East, Mt. Diablo P.M., bear
WEST, 6600 feet, and NORTH, 1500 feet to the northeast corner of this
Claim.

The location work consisted of making the map as provided in NRS 517.040.
Dated June 9, A.D., 19 79, and filed in duplicate.

EXXON CORPORATION
(c/o Exxon Minerals Company, U.S.A.
P. O. Box 120
Denver, Colorado 80201)

By:

George M. Lusk
Its Agent
-Locator-

STATE OF Arizona } SS.
COUNTY OF Maricopa }

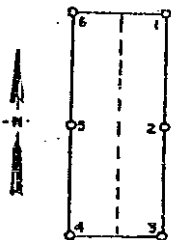
Subscribed and sworn to before me this 4 day of June,
19 79.

Notary Public

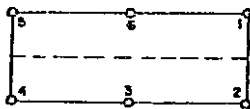
My commission expires:
My Commission Expires Sept 27, 1982

BOOK 71 PAGE 149

68604



These diagrams explain
method of description of
claim.



RECORDED AT THE REQUEST OF Exxon Minerals Co., U.S.A.
on July 2, 1979, at 00 mins. past 11 A.M. in
Book 71 of OFFICIAL RECORDS, page 150, RECORDS OF
EUREKA COUNTY, NEVADA
File No. 68604 WILLIS A. DePAOLI Recorder
Fee \$ 3.00
STATE OF NEVADA }
COUNTY OF _____ } SS. Fee \$ _____, No. _____

Filed for record this _____ day of _____,
19____, at _____ o'clock _____ M.
Reception No. _____

Recorder

Deputy

CERTIFICATE OF LOCATION - NEVADA

THE UNDERSIGNED, hereby certifies that EXXON CORPORATION, by its Agent, the under-
signed, does hereby locate the MC. 25 Lode Mining Claim on this
27 day of May, 1979, situated in the Unknown Mining
District, Eureka County, Nevada.

Said Claim is located in the SE (Quarter) Section(s) 25
NE 36, Township 24, Range 48 E., Mt. Diablo P.M., and more particularly
described as follows, to wit:

Beginning at the northeast corner post No. 1,

Thence, 750 feet in a Southerly direction to Post No. 2,
Thence, 750 feet in a Southerly direction to Post No. 3,
Thence, 600 feet in a Westerly direction to Post No. 4,
Thence, 750 feet in a Northerly direction to Post No. 5,
Thence, 750 feet in a Northerly direction to Post No. 6,
Thence, 600 feet in a Easterly direction to Post No. 1,

the point of beginning and all posts being 4" x 4" x 5'.

The claim monument on which the Notice is posted lies approximately midway
between the two sides and is 10 feet from the SOUTH end and 1490 feet
from the WEST end.

To tie this Claim to the Public Survey, begin at the Northeast corner,
Section 1, Township 23 North, Range 48 East, Mt. Diablo P.M., bear
_____ feet, and NORTH, 6000 feet to the northeast corner of this
Claim.

The location work consisted of making the map as provided in NRS 517.040.
Dated June 9, A.D., 1979, and filed in duplicate.

EXXON CORPORATION
(c/o Exxon Minerals Company, U.S.A.)
P. O. Box 120
Denver, Colorado 80201

By:

James M. Erickson
1st Agent
-Locator-

STATE OF Arizona }
COUNTY OF Maricopa } SS.

Subscribed and sworn to before me this 4 day of June,
1979.

Notary Public

My commission expires:
My Commission Expires Sept. 27, 1982

BOOK 71 PAGE 150

68605

RECORDED AT THE REQUEST OF Exxon Minerals Co., U.S.A.
 on July 2, 1979, at 00 mins. past 11 A. M. In
 Book 71 of OFFICIAL RECORDS, page 151, RECORDS OF
 EUREKA COUNTY, NEVADA. WILLIS A. DePAOLI Recorder
 File No. 68605 Fee \$ 3.00

STATE OF NEVADA

COUNTY OF _____

SS. Fee \$ _____, No. _____

Filed for record this _____ day of _____
 19____, at _____ o'clock _____ M.
 Reception No. _____

Recorder

Deputy

CERTIFICATE OF LOCATION - NEVADA

THE UNDERSIGNED, hereby certifies that EXXON CORPORATION, by its Agent, the under-
 signed, does hereby locate the MC. 26 Lode Mining Claim on this
24 day of May, 1979, situated in the Unknown Mining
 District, Eureka County, Nevada.

Said Claim is located in the NE (Quarter) Section(s) 36,
 Township 24, Range 48 E., Mt. Diablo P.M., and more particularly
 described as follows, to wit:

Beginning at the northeast corner post No. 1,

Thence, 750 feet in a Southerly direction to Post No. 2,
 Thence, 750 feet in a Southerly direction to Post No. 3,
 Thence, 600 feet in a Westerly direction to Post No. 4,
 Thence, 750 feet in a Northerly direction to Post No. 5,
 Thence, 750 feet in a Northerly direction to Post No. 6,
 Thence, 600 feet in a Easterly direction to Post No. 1,

the point of beginning and all posts being 4" x 4" x 5'.

The claim monument on which the Notice is posted lies approximately midway
 between the two sides and is 10 feet from the NORTH end and 1490 feet
 from the SOUTH end.

To tie this Claim to the Public Survey, begin at the Northeast corner,
 Section 1, Township 23 North, Range 48 East, Mt. Diablo P.M., bear
to _____ feet, and NORTH, 4500 feet to the northeast corner of this
 Claim.


The location work consisted of making the map as provided in HRS 517.040.
 Dated June 9, A.D., 1979, and filed in duplicate.

EXXON CORPORATION
 (c/o Exxon Minerals Company, U.S.A.
 P. O. Box 120
 Denver, Colorado 80201)

By: [Signature]
 Its Agent
 -Locator-

STATE OF Arizona)
 COUNTY OF Maricopa) SS.

Subscribed and sworn to before me this 4 day of June,
 1979.

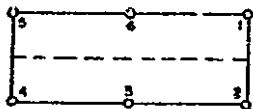



My commission expires:

My Commission Expires _____

BOOK 71 PAGE 151

68606



These diagrams explain
method of description of
claim.

RECORDED AT THE REQUEST OF Exxon Minerals Co., U.S.A.
on July 2, 1979, at 00 mins. past 11 A.M. In
Book 71 of OFFICIAL RECORDS, page 152, RECORDS OF
EUREKA COUNTY, NEVADA. WILLIS A. DePAOLI Recorder
File No. 68606 Fee \$ 3.00

STATE OF NEVADA

COUNTY OF _____

SS. Fee \$ _____, No. _____

Filed for record this _____ day of _____,
19____, at _____ o'clock _____ H.
Reception No. _____

Recorder

Deputy

CERTIFICATE OF LOCATION - NEVADA

THE UNDERSIGNED, hereby certifies that EXXON CORPORATION, by its Agent, the under-
signed, does hereby locate the MC. 27 Lode Mining Claim on this
24 day of May, 1979, situated in the Unknown Mining
District, Eureka County, Nevada.

Said Claim is located in the SE (Quarter) Section(s) 25
Township 24, Range 48 E., Mt. Diablo P.M., and more particularly
described as follows, to wit:

Beginning at the northeast corner post No. 1,

Thence, 750 feet in a Southerly direction to Post No. 2,
Thence, 750 feet in a Southerly direction to Post No. 3,
Thence, 600 feet in a Westerly direction to Post No. 4,
Thence, 750 feet in a Northerly direction to Post No. 5,
Thence, 750 feet in a Northerly direction to Post No. 6,
Thence, 600 feet in a Easterly direction to Post No. 1,

the point of beginning and all posts being 4" x 4" x 5'.

The claim monument on which the Notice is posted lies approximately midway
between the two sides and is 10 feet from the South end and 1490 feet
from the NORTH end.

To tie this Claim to the Public Survey, begin at the Northeast corner,
Section 1, Township 23 North, Range 48 East, Mt. Diablo P.M., bear
WEST, 600 feet, and NORTH, 600 feet to the northeast corner of this
Claim.

The location work consisted of making the map as provided in NRS 517.040.
Dated June 9, A.D., 1979, and filed in duplicate.

EXXON CORPORATION
(c/o Exxon Minerals Company, U.S.A.)
P. O. Box 120
Denver, Colorado 80201

By:

James M. Lusham
Its Agent
-Locator-

STATE OF Arizona }
COUNTY OF Maverick } SS.

Subscribed and sworn to before me this 4 day of June,
1979.

My commission expires:

James M. Lusham
Notary Public

NOTARY PUBLIC

BOOK 71 PAGE 152

68607

RECORDED AT THE REQUEST OF Exxon Minerals Co., U.S.A.

on July 2, 1979, at 00 min. past 11 A.M. In

Book 71 of OFFICIAL RECORDS, page 153, RECORDS OF

EUREKA COUNTY, NEVADA

WILLIS A. DePAOLI Recorder

Els No. 68607

Fee \$ 3.00

STATE OF NEVADA

COUNTY OF

SS.

Fee \$, No.

Filed for record this day of

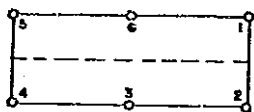
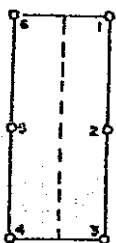
19 , at o'clock M.

Reception No.

Recorder

Deputy

These diagrams explain
method of description of
claim.



CERTIFICATE OF LOCATION - NEVADA

THE UNDERSIGNED, hereby certifies that EXXON CORPORATION, by its Agent, the undersigned, does hereby locate the MC. ZB Lode Mining Claim on this 29 day of May, 1979, situated in the Unknown Mining District, Eureka County, Nevada.

Said Claim is located in the NE (Quarter) Section(s) 36, Township 24, Range 48 E., Mt. Diablo P.M., and more particularly described as follows, to wit:

Beginning at the northeast corner post No. 1,

Thence, 750 feet in a Southerly direction to Post No. 2,
Thence, 750 feet in a Southerly direction to Post No. 3,
Thence, 600 feet in a Westerly direction to Post No. 4,
Thence, 750 feet in a Northerly direction to Post No. 5,
Thence, 750 feet in a Northerly direction to Post No. 6,
Thence, 600 feet in a Easterly direction to Post No. 1,

the point of beginning and all posts being 4" x 4" x 5'.

The claim monument on which the Notice is posted lies approximately midway between the two sides and is 10 feet from the NORTH end and 1490 feet from the SOUTH end.

To tie this Claim to the Public Survey, begin at the Northeast corner, Section 1, Township 23 North, Range 48 East, Mt. Diablo P.M., bear WEST, 600 feet, and NORTH, 4500 feet to the northeast corner of this Claim.

The location work consisted of making the map as provided in NRS 517.040. Dated June 7, A.D., 1979, and filed in duplicate.

EXXON CORPORATION

(c/o Exxon Minerals Company, U.S.A.

P. O. Box 120

Denver, Colorado 80201)

By:

James M. Luchman
Its Agent
-Locator-

STATE OF Arizona)
COUNTY OF Maricopa) SS.

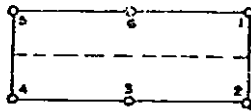
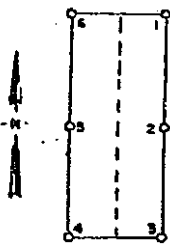
Subscribed and sworn to before me this 4 day of June, 1979.

Tom A. DePaoli
Notary Public

My commission expires:

BOOK 71 PAGE 153

68608



These diagrams explain
method of description of
claim.

RECORDED AT THE REQUEST OF EXXON Minerals Co., U.S.A.
on July 2, 1979, at 00 mins. past 11 A.M. in
Book 71 of OFFICIAL RECORDS, page 154, RECORDS OF
EUREKA COUNTY, NEVADA
File No. 68608 WILLIS A. DePAOLI Recorder
Fee \$ 3.00
STATE OF NEVADA)
COUNTY OF) SS. Fee \$, No.

Filed for record this day of
19 , at o'clock H.
Reception No.

Recorder

Deputy

CERTIFICATE OF LOCATION - NEVADA

THE UNDERSIGNED, hereby certifies that EXXON CORPORATION, by its Agent, the under-
signed, does hereby locate the MC. 29 Lode Mining Claim on this
29 day of May, 1979, situated in the Unknown Mining
District, Eureka County, Nevada.

Said Claim is located in the SE (Quarter) Section(s) 25
NE 36
Township 24, Range 48 E., Mt. Diablo P.M., and more particularly
described as follows, to wit:

Beginning at the northeast corner post No. 1,

Thence, 750 feet in a Southerly direction to Post No. 2,
Thence, 750 feet in a Southerly direction to Post No. 3,
Thence, 600 feet in a Westerly direction to Post No. 4,
Thence, 750 feet in a Northerly direction to Post No. 5,
Thence, 750 feet in a Northerly direction to Post No. 6,
Thence, 600 feet in a Easterly direction to Post No. 1,

the point of beginning and all posts being 4" x 4" x 5'.

The claim monument on which the Notice is posted lies approximately midway
between the two sides and is 10 feet from the SOUTH end and 1490 feet
from the NORTH end.

To tie this Claim to the Public Survey, begin at the Northeast corner,
Section 1, Township 23 North, Range 48 East, Mt. Diablo P.M., bear
WEST, 1200 feet, and NORTH, 6000 feet to the northeast corner of this
Claim.

The location work consisted of making the map as provided in NRS 517.040.
Dated June 9, A.D., 1979, and filed in duplicate.

EXXON CORPORATION
(c/o Exxon Minerals Company, U.S.A.
P. O. Box 120
Denver, Colorado 80201)

By: George M. Luchman
Its Agent
-Locator-

STATE OF Arizona)
COUNTY OF Maricopa) SS.

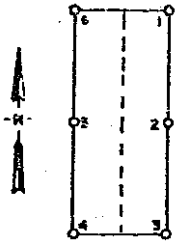
Subscribed and sworn to before me this 4 day of June,
1979.

Willis A. DePaoli
Notary Public

My commission expires:

My Commission Expires Sept. 27, 1982

BOOK 71 PAGE 154



These diagrams explain
method of description of
claim.

RECORDED AT THE REQUEST OF Exxon Minerals Co., U.S.A.
on July 2, 1979, at 00 mins. past 11 A.M. in
Book 71 of OFFICIAL RECORDS, page 155, RECORDS OF
LUREKA COUNTY, NEVADA. WILLIS A. DePAOLI Recorder
File No. 68609 Fee \$ 3.00

STATE OF NEVADA

SS. Fee \$, No.

COUNTY OF

Filed for record this day of ,
19 , at o'clock P.M.
Reception No.

Recorder

Deputy

CERTIFICATE OF LOCATION - NEVADA

THE UNDERSIGNED, hereby certifies that EXXON CORPORATION, by its Agent, the under-
signed, does hereby locate the MC. 30 Lode Mining Claim on this
24 day of May, 1979, situated in the Unknown Mining
District, Eureka County, Nevada.

Said Claim is located in the NE (Quarter) Section(s) 36,
Township 24, Range 48 E., Mt. Diablo P.M., and more particularly
described as follows, to wit:

Beginning at the northeast corner post No. 1,

Thence, 750 feet in a Southerly direction to Post No. 2,
Thence, 750 feet in a Southerly direction to Post No. 3,
Thence, 600 feet in a Westerly direction to Post No. 4,
Thence, 750 feet in a Northerly direction to Post No. 5,
Thence, 750 feet in a Northerly direction to Post No. 6,
Thence, 600 feet in a Easterly direction to Post No. 1,

the point of beginning and all posts being 4" x 4" x 5'.

The claim monument on which the Notice is posted lies approximately midway
between the two sides and is 10 feet from the NORTH end and 1490 feet
from the SOUTH end.

To tie this Claim to the Public Survey, begin at the Northeast corner,
Section 1, Township 23 North, Range 48 East, Mt. Diablo P.M., bear
WEST, 1200 feet, and NORTH, 4500 feet to the northeast corner of this
Claim.

The location work consisted of making the map as provided in NRS 517.040.
Dated June 9, A.D., 19 79, and filed in duplicate.

EXXON CORPORATION
(c/o Exxon Minerals Company, U.S.A.)
P. O. Box 120
Denver, Colorado 80201

By: George M. Erickson
Its Agent
-Locator-

STATE OF Arizona)
COUNTY OF Maverick) SS.

Subscribed and sworn to before me this 4 day of June,
19 79.

My commission expires:

My Commission Expires Sept. 27, 1982

Notary Public

BOOK 71 PAGE 155

68610

RECORDED AT THE REQUEST OF Exxon Minerals Co., U.S.A.
 on July 2, 1979, at 00 mins. past 11 A.M.
 Book 71 of OFFICIAL RECORDS, page 156, RECORDS OF
 EUREKA COUNTY, NEVADA. WILLIS A. DeFAOLI Recorder
 File No. 68610 Fee \$ 3.00

STATE OF NEVADA

COUNTY OF _____

SS. Fee \$ _____, No. _____

Filed for record this _____ day of _____
 19____, at _____ o'clock _____ M.
 Reception No. _____

Recorder

Deputy

CERTIFICATE OF LOCATION - NEVADA

THE UNDERSIGNED, hereby certifies that EXXON CORPORATION, by its Agent, the under-
 signed, does hereby locate the MC. 3 Lode Mining Claim on this
29 day of May, 1979, situated in the Unknown Mining
 District, Eureka County, Nevada.

Said Claim is located in the SE (Quarter) Section(s) 36,
 Township 24, Range 48 E., Mt. Diablo P.M., and more particularly
 described as follows, to wit:

Beginning at the northeast corner post No. 1,

Thence, 750 feet in a Southerly direction to Post No. 2,
 Thence, 750 feet in a Southerly direction to Post No. 3,
 Thence, 600 feet in a Westerly direction to Post No. 4,
 Thence, 750 feet in a Northerly direction to Post No. 5,
 Thence, 750 feet in a Northerly direction to Post No. 6,
 Thence, 600 feet in a Easterly direction to Post No. 1,

the point of beginning and all posts being 4" x 4" x 5'.

The claim monument on which the Notice is posted lies approximately midway
 between the two sides and is 10 feet from the SOUTH end and 1490 feet
 from the NORTH end.

To tie this Claim to the Public Survey, begin at the Northeast corner,
 Section 1, Township 23 North, Range 48 East, Mt. Diablo P.M., bear
WEST, 1800 feet, and NORTH, 6000 feet to the northeast corner of this
 Claim.

The location work consisted of making the map as provided in NRS 517.040.
 Dated June 9, A.D., 1979, and filed in duplicate.

EXXON CORPORATION
 (c/o Exxon Minerals Company, U.S.A.)
 P. O. Box 120
 Denver, Colorado 80201

By: James M. Linscomb

Its Agent
 -Locator-

STATE OF Arizona } SS.
 COUNTY OF Maricopa }

Subscribed and sworn to before me this 4 day of June,
 1979.

Notary Public

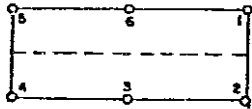
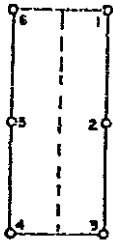
My commission expires:

My Commission Expires July 27, 1982

BOOK 71 PAGE 156

68611

RECORDED AT THE REQUEST OF Exxon Minerals Co., U.S.A.
 on July 2, 1979, at 00 mins. past 11 A.M. in
 Book 71 of OFFICIAL RECORDS, page 157, RECORDS OF
 EUREKA COUNTY, NEVADA. WILLIS A. DePAOLI Recorder
 File No. 68611 Fee \$ 3.00



These diagrams explain
 method of description of
 claim.

STATE OF NEVADA

COUNTY OF _____

SS. Fee \$ _____, No. _____

Filed for record this _____ day of _____,
 1979, at _____ o'clock _____ M.
 Reception No. _____

Recorder

Deputy

CERTIFICATE OF LOCATION - NEVADA

THE UNDERSIGNED, hereby certifies that EXXON CORPORATION, by its Agent, the under-
 signed, does hereby locate the MC. 32 Lode Mining Claim on this
 24 day of May, 1979, situated in the Unknown Mining
 District, Eureka County, Nevada.

Said Claim is located in the NE (Quarter) Section(s) 36,
 Township 24, Range 48 E., Mt. Diablo P.M., and more particularly
 described as follows, to wit:

Beginning at the northeast corner post No. 1,

Thence, 750 feet in a Southerly direction to Post No. 2,
 Thence, 750 feet in a Southerly direction to Post No. 3,
 Thence, 600 feet in a Westerly direction to Post No. 4,
 Thence, 750 feet in a Northerly direction to Post No. 5,
 Thence, 750 feet in a Northerly direction to Post No. 6,
 Thence, 600 feet in a Easterly direction to Post No. 1,

the point of beginning and all posts being 4" x 4" x 5'.

The claim monument on which the Notice is posted lies approximately midway
 between the two sides and is 10 feet from the NORTH end and 1490 feet
 from the SOUTH end.

To tie this Claim to the Public Survey, begin at the Northeast corner,
 Section 1, Township 23 North, Range 48 East, Mt. Diablo P.M., bear
 WEST, 1800 feet, and NORTH, 4500 feet to the northeast corner of this
 Claim.

The location work consisted of making the map as provided in NRS 517.040.
 Dated June 9, A.D., 1979, and filed in duplicate.

EXXON CORPORATION
 (c/o Exxon Minerals Company, U.S.A.
 P. O. Box 120
 Denver, Colorado 80201)

By: _____

Its Agent
 -Locator-

STATE OF Nevada)
 COUNTY OF Maricopa) SS.

Subscribed and sworn to before me this 4 day of June,
 1979.

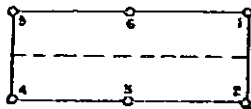
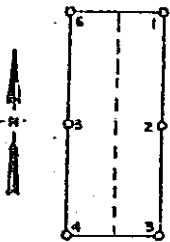
Notary Public
 [Signature]

My commission expires:

My Commission Expires Sept. 27, 1982

BOOK 71 PAGE 157

68612



These diagrams explain
method of description of
claim.

RECORDED AT THE REQUEST OF Exxon Minerals Co., U.S.A.
on July 2, 1979, at 00 mins. past 11 A.M.
Book 71 of OFFICIAL RECORDS, page 158 RECORDS OF
EUREKA COUNTY, NEVADA. WILLIS A. DePAOLI Recorder
File No. 68612 Fee \$ 3.00

STATE OF NEVADA

COUNTY OF _____

SS. Fee \$ _____, No. _____

Filed for record this _____ day of _____,
19____, at _____ o'clock _____ M.
Reception No. _____

Recorder

Deputy

CERTIFICATE OF LOCATION - NEVADA

THE UNDERSIGNED, hereby certifies that EXXON CORPORATION, by its Agent, the under-
signed, does hereby locate the MC. 33 Lode Mining Claim on this
24 day of May, 1979, situated in the Unknown Mining
District, Eureka County, Nevada.

Said Claim is located in the SW-SE (Quarter) Section(s) 25
Township 24, Range 48 E., Mt. Diablo P.M., and more particularly
described as follows, to wit:

Beginning at the northeast corner post No. 1,

Thence, 750 feet in a Southerly direction to Post No. 2,
Thence, 750 feet in a Southerly direction to Post No. 3,
Thence, 600 feet in a Westerly direction to Post No. 4,
Thence, 750 feet in a Northerly direction to Post No. 5,
Thence, 750 feet in a Northerly direction to Post No. 6,
Thence, 600 feet in a Easterly direction to Post No. 1,

the point of beginning and all posts being 4" x 4" x 5'.

The claim monument on which the Notice is posted lies approximately midway
between the two sides and is 10 feet from the SOUTH end and 1490 feet
from the NORTH end.

To tie this Claim to the Public Survey, begin at the Northeast corner,
Section 1, Township 23 North, Range 48 East, Mt. Diablo P.M., bear
WEST, 2400 feet, and NORTH, 6000 feet to the northeast corner of this
Claim.

The location work consisted of making the map as provided in NRS 517.040.
Dated June 9, A.D., 1979, and filed in duplicate.

EXXON CORPORATION
(c/o Exxon Minerals Company, U.S.A.)
P. O. Box 120
Denver, Colorado 80201

By: _____

Its Agent
-Locator-

STATE OF Nevada }
COUNTY OF Manassas } SS.

Subscribed and sworn to before me this 4 day of June,
1979.

Notary Public

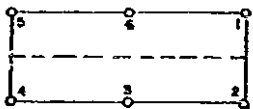
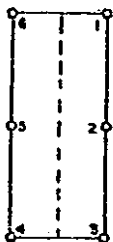
My commission expires:

My Commission Expires Sept. 27, 1982

BOOK 71 PAGE 158

68613

RECORDED AT THE REQUEST OF Exxon Minerals Co., U.S.A.
 on July 2, 1979, at 00 min. past 11 A.M. 1-
 Book 71 of OFFICIAL RECORDS, page 159, RECORDS OF
 EUREKA COUNTY, NEVADA. WILLIS A. DePAOLI Recorder
 File No. 68613 Fee \$ 3.00



These diagrams explain
method of description of
claim.

STATE OF NEVADA

COUNTY OF _____

SS.

Fee \$ _____, No. _____

Filed for record this _____ day of _____,
 19____, at _____ o'clock _____ H.
 Reception No. _____

Recorder

Deputy

CERTIFICATE OF LOCATION - NEVADA

THE UNDERSIGNED, hereby certifies that EXXON CORPORATION, by its Agent, the under-
 signed, does hereby locate the MC. 34 Lode Mining Claim on this
 24 day of May, 1979, situated in the Unknown Mining
 District, Eureka County, Nevada.

Said Claim is located in the NW 1/4 (Quarter) Section(s) 36,
 Township 24, Range 48 E., Mt. Diablo P.M., and more particularly
 described as follows, to wit:

Beginning at the northeast corner post No. 1,

Thence, 750 feet in a Southerly direction to Post No. 2,
 Thence, 750 feet in a Southerly direction to Post No. 3,
 Thence, 600 feet in a Westerly direction to Post No. 4,
 Thence, 750 feet in a Northerly direction to Post No. 5,
 Thence, 750 feet in a Northerly direction to Post No. 6,
 Thence, 600 feet in a Easterly direction to Post No. 1,

the point of beginning and all posts being 4" x 4" x 5'.

The claim monument on which the Notice is posted lies approximately midway
 between the two sides and is 10 feet from the NORTH end and 1490 feet
 from the South end.

To tie this Claim to the Public Survey, begin at the Northeast corner,
 Section 1, Township 23 North, Range 48 East, Mt. Diablo P.M., bear
 WEST, 2400 feet, and NORTH, 4500 feet to the northeast corner of this
 Claim.

The location work consisted of making the map as provided in NRS 517.040.
 Dated June 7, A.D., 1979, and filed in duplicate.

EXXON CORPORATION
 (c/o Exxon Minerals Company, U.S.A.)
 P. O. Box 120
 Denver, Colorado 80201

By:

James M. Lusk
 Its Agent
 Locator

STATE OF Arizona

SS.

COUNTY OF Maricopa

Subscribed and sworn to before me this 4 day of June,
 1979.


James M. Lusk
 Notary Public

My commission expires:

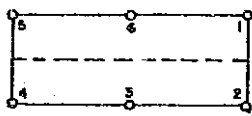
My Commission Expires Sept. 27, 1982

BOOK 71 PAGE 159

6861.4



These diagrams explain
method of description of
claim.



RECORDED AT THE REQUEST OF Exxon Minerals Co., U.S.A.
on July 2, 1979, at 00 mins. past 11 A.M. in
Book 71 of OFFICIAL RECORDS, page 160, RECORDS OF
EUREKA COUNTY, NEVADA. WILLIS A. DePAOLI Recorder
File No. 6861.4 Fee \$ 3.00
STATE OF NEVADA } SS. Fee \$, No.
COUNTY OF }

Filed for record this day of ,
1979, at o'clock M.
Reception No.

Recorder

Deputy

CERTIFICATE OF LOCATION - NEVADA

THE UNDERSIGNED, hereby certifies that EXXON CORPORATION, by its Agent, the under-
signed, does hereby locate the MC. 35 Lode Mining Claim on this
27 day of May, 1979, situated in the Unknown Mining
District, Eureka County, Nevada.

Said Claim is located in the SW (Quarter) Section(s) 25
Township 24, Range 48 E., Mt. Diablo P.M., and more particularly
described as follows, to wit:

Beginning at the northeast corner post No. 1,

Thence, 750 feet in a Southerly direction to Post No. 2,
Thence, 750 feet in a Southerly direction to Post No. 3,
Thence, 600 feet in a Westerly direction to Post No. 4,
Thence, 750 feet in a Northerly direction to Post No. 5,
Thence, 750 feet in a Northerly direction to Post No. 6,
Thence, 600 feet in a Easterly direction to Post No. 1,

the point of beginning and all posts being 4" x 4" x 5'.

The claim monument on which the Notice is posted lies approximately midway
between the two sides and is 10 feet from the SOUTH end and 1490 feet
from the NORTH end.

To tie this Claim to the Public Survey, begin at the Northeast corner,
Section 1, Township 23 North, Range 48 East, Mt. Diablo P.M., bear
WEST, 3000 feet, and NORTH, 6000 feet to the northeast corner of this
Claim.

The location work consisted of making the map as provided in NRS 517.040.
Dated June 9, A.D., 1979, and filed in duplicate.

EXXON CORPORATION
(c/o Exxon Minerals Company, U.S.A.)
P. O. Box 120
Denver, Colorado 80201

By:

George M. Luchman
Its Agent
-Locator-

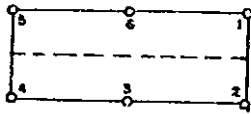
STATE OF Arizona } SS.
COUNTY OF Maricopa }

Subscribed and sworn to before me this 4 day of June,
1979.

Notary Public

My commission expires:

BOOK 71 PAGE 160



These diagrams explain
method of description of
claim.

RECORDED AT THE REQUEST OF Exxon Minerals Co., U.S.A.
on July 2, 19 79, at 00 min. post 11 A.M. 1.
Book 71 of OFFICIAL RECORDS Page 161 RECORDS OF
EUREKA COUNTY, NEVADA. WILLIS A. DePAOLI Recorder
File No. 68615 Fee \$ 3.00

STATE OF NEVADA

COUNTY OF _____

SS. Fee \$ _____, No. _____

Filed for record this _____ day of _____,
19 _____, at _____ o'clock _____ M.
Reception No. _____

Recorder

Deputy

CERTIFICATE OF LOCATION - NEVADA

THE UNDERSIGNED, hereby certifies that EXXON CORPORATION, by its Agent, the under-
signed, does hereby locate the MC. 36 Lode Mining Claim on this
24 day of May, 1979, situated in the Unknown Mining
District, Eureka County, Nevada.

Said Claim is located in the NW (Quarter) Section(s) 36,
Township 24, Range 48 E., Mt. Diablo P.M., and more particularly
described as follows, to wit:

Beginning at the northeast corner post No. 1,

Thence, 750 feet in a Southerly direction to Post No. 2,
Thence, 750 feet in a Southerly direction to Post No. 3,
Thence, 600 feet in a Westerly direction to Post No. 4,
Thence, 750 feet in a Northerly direction to Post No. 5,
Thence, 750 feet in a Northerly direction to Post No. 6,
Thence, 600 feet in a Easterly direction to Post No. 1,

the point of beginning and all posts being 4" x 4" x 5'.

The claim monument on which the Notice is posted lies approximately midway
between the two sides and is 10 feet from the NORTH end and 1490 feet
from the SOUTH end.

To tie this Claim to the Public Survey, begin at the Northeast corner,
Section 1, Township 23 North, Range 48 East, Mt. Diablo P.M., bear
WEST, 3000 feet, and NORTH, 4500 feet to the northeast corner of this
Claim.

The location work consisted of making the map as provided in NRS 517.040.
Dated June 9, A.D., 1979, and filed in duplicate.

EXXON CORPORATION
(c/o Exxon Minerals Company, U.S.A.)
P. O. Box 120
Denver, Colorado 80201

By: George M. Luchman
Its Agent
-Locator-

STATE OF Arizona }
COUNTY OF Maricopa } SS.

Subscribed and sworn to before me this 4 day of June,
19 79.

Dono A. K. Kookel
Notary Public

My commission expires:

My Commission Expires Sept 27, 1982

BOOK 71 PAGE 161

68616

RECORDED AT THE REQUEST OF Exxon Minerals Co., U.S.A.
 on July 2, 19 79, at 00 mins. past 11 A.M. in
 Book 71 of OFFICIAL RECORDS, page 162, RECORDS OF
 EUREKA COUNTY, NEVADA. WILLIS A. DePAOLI Recorder
 File No. 68616 Fee \$ 3.00

STATE OF NEVADA

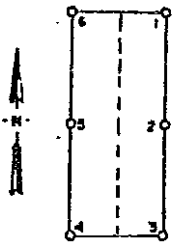
COUNTY OF

SS. Fee \$, No.

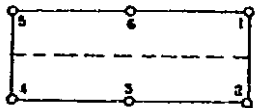
Filed for record this _____ day of _____
 19____, at _____ o'clock _____ M.
 Reception No. _____

Recorder

Deputy



These diagrams explain
 method of description of
 claim.



CERTIFICATE OF LOCATION - NEVADA

THE UNDERSIGNED, hereby certifies that EXXON CORPORATION, by its Agent, the under-
 signed, does hereby locate the MC. 37 Lode Mining Claim on this
27 day of May, 1979, situated in the Unknown Mining
 District, Eureka County, Nevada.

Said Claim is located in the SW (Quarter) Section(s) 25
NW 36
 Township 24, Range 48 E., Mt. Diablo P.M., and more particularly
 described as follows, to wit:

Beginning at the northeast corner post No. 1,

Thence, 750 feet in a Southerly direction to Post No. 2,
 Thence, 750 feet in a Southerly direction to Post No. 3,
 Thence, 600 feet in a Westerly direction to Post No. 4,
 Thence, 750 feet in a Northerly direction to Post No. 5,
 Thence, 750 feet in a Northerly direction to Post No. 6,
 Thence, 600 feet in a Easterly direction to Post No. 1,

the point of beginning and all posts being 4" x 4" x 5'.

The claim monument on which the Notice is posted lies approximately midway
 between the two sides and is 10 feet from the South end and 1490 feet
 from the NORTH end.

To tie this Claim to the Public Survey, begin at the Northeast corner,
 Section 1, Township 23 North, Range 48 East, Mt. Diablo P.M., bear
WEST, 3600 feet, and NORTH, 6200 feet to the northeast corner of this
 Claim.

The location work consisted of making the map as provided in MRS 517.040.
 Dated June 9, A.D., 1979, and filed in duplicate.

EXXON CORPORATION
 (c/o Exxon Minerals Company, U.S.A.)
 P. O. Box 120
 Denver, Colorado 80201

By: George M. Luchman
 Its Agent
 -Locator-

STATE OF Arizona)
 COUNTY OF Maricopa) SS.

Subscribed and sworn to before me this 4 day of June,
 1979.

James A. Drake
 Notary Public

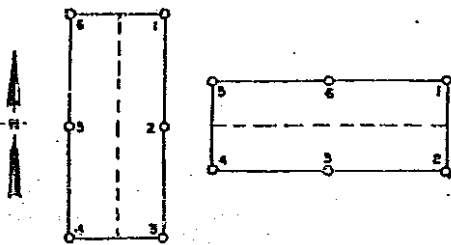
My commission expires:

My Commission Expires Sept. 27, 1982

BOOK 71 PAGE 162

68617

RECORDED AT THE REQUEST OF Exxon Minerals Co., U.S.A.
 on July 2 19 79, at 00 mins. past 11 A.M. in
 Book 71 of OFFICIAL RECORDS, page 163, RECORDS OF
 EUREKA COUNTY, NEVADA. WILLIS A. DePAOLI Recorder
 File No. 68617 Fee \$ 3.00



These diagrams explain
method of description of
claim.

STATE OF NEVADA

COUNTY OF _____

SS.

Fee \$ _____, No. _____

Filed for record this _____ day of _____,
 19____, at _____ o'clock _____ M.
 Reception No. _____

Recorder

Deputy

CERTIFICATE OF LOCATION - NEVADA

THE UNDERSIGNED, hereby certifies that EXXON CORPORATION, by its Agent, the under-
 signed, does hereby locate the MC. 38 Lode Mining Claim on this
27 day of May, 1979, situated in the Unknown Mining
 District, Eureka County, Nevada.

Said Claim is located in the NW (Quarter) Section(s) 36,
 Township 24, Range 48 E., Mt. Diablo P.M., and more particularly
 described as follows, to wit:

Beginning at the northeast corner post No. 1,

Thence, 750 feet in a Southerly direction to Post No. 2,
 Thence, 750 feet in a Southerly direction to Post No. 3,
 Thence, 600 feet in a Westerly direction to Post No. 4,
 Thence, 750 feet in a Northerly direction to Post No. 5,
 Thence, 750 feet in a Northerly direction to Post No. 6,
 Thence, 600 feet in a Easterly direction to Post No. 1,

the point of beginning and all posts being 4" x 4" x 5'.

The claim monument on which the Notice is posted lies approximately midway
 between the two sides and is 10 feet from the NORTH end and 1490 feet
 from the SOUTH end.

To tie this Claim to the Public Survey, begin at the Northeast corner,
 Section 1, Township 23 North, Range 48 East, Mt. Diablo P.M., bear
WEST, 3600 feet, and NORTH, 4500 feet to the northeast corner of this
 Claim.

The location work consisted of making the map as provided in NRS 517.040.
 Dated June 9, A.D., 1979, and filed in duplicate.

EXXON CORPORATION
 (c/o Exxon Minerals Company, U.S.A.
 P. O. Box 120
 Denver, Colorado 80201)

By:

James M. Lueken
 Its Agent
 -Locator-

STATE OF Arizona)
 COUNTY OF Maricopa) SS.

Subscribed and sworn to before me this 4 day of June,
 1979.

Donna A. Drake
 Notary Public

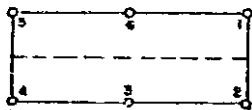

My commission expires:

My Commission Expires Sept. 27, 1982

BOOK 71 PAGE 163

68618

RECORDED AT THE REQUEST OF EXXON Minerals Co., U.S.A.
 on July 2, 1979, at 00 mins. past 11 A.M. in
 Book 71 of OFFICIAL RECORDS, page 164, RECORDS OF
 EUREKA COUNTY, NEVADA. WILLIS A. DeFAOLI Recorder
 File No. 68618 Fee \$ 3.00



These diagrams explain
 method of description of
 claim.

STATE OF NEVADA)
 COUNTY OF _____) SS. Fee \$ _____, No. _____

Filed for record this _____ day of _____
 19____, at _____ o'clock _____ M.
 Reception No. _____

Recorder Deputy

CERTIFICATE OF LOCATION - NEVADA

THE UNDERSIGNED, hereby certifies that EXXON CORPORATION, by its Agent, the under-
 signed, does hereby locate the MC. 39 Lode Mining Claim on this
24 day of May, 1979, situated in the Unknown Mining
 District, Eureka County, Nevada.

Said Claim is located in the SW (Quarter) Section(s) 25
NW 36, Township 24, Range 48 E., Mt. Diablo P.M., and more particularly
 described as follows, to wit:

Beginning at the northeast corner post No. 1,

Thence, 750 feet in a Southerly direction to Post No. 2,
 Thence, 750 feet in a Southerly direction to Post No. 3,
 Thence, 600 feet in a Westerly direction to Post No. 4,
 Thence, 750 feet in a Northerly direction to Post No. 5,
 Thence, 750 feet in a Northerly direction to Post No. 6,
 Thence, 600 feet in a Easterly direction to Post No. 1,

the point of beginning and all posts being 4" x 4" x 5'.

The claim monument on which the Notice is posted lies approximately midway
 between the two sides and is 10 feet from the SOUTH end and 1490 feet
 from the NORTH end.

To tie this Claim to the Public Survey, begin at the Northeast corner,
 Section 7, Township 23 North, Range 48 East, Mt. Diablo P.M., bear
WEST, 4200 feet, and NORTH, 6000 feet to the northeast corner of this
 Claim.

The location work consisted of making the map as provided in NRS 517.040.
 Dated June 9, A.D., 1979, and filed in duplicate.

EXXON CORPORATION
 (c/o Exxon Minerals Company, U.S.A.
 P. O. Box 120
 Denver, Colorado 80201)

By: George M. Pouch
 Its Agent
 -Locator-

STATE OF Arizona)
 COUNTY OF Maricopa) SS.

Subscribed and sworn to before me this 7 day of June,
 1979.

Notary Public

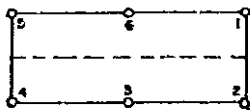
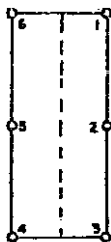
My commission expires:

My Commission Expires Sept. 27, 1982

BOOK 11871 PAGE 164

68613

RECORDED AT THE REQUEST OF Exxon Minerals Co., U.S.A.
 on July 2 19 79 at 00 mins. past 11 A.M. 1.
 Sect. 71 of OFFICIAL RECORDS, page 165, RECORDS OF
 EUREKA COUNTY, NEVADA. WILLIS A. DePAOLI Recorder
 File No. 68613 Fee \$ 3.00



These diagrams explain
method of description of
claim.

STATE OF NEVADA

COUNTY OF _____

SS.

Fee \$ _____, No. _____

Filed for record this _____ day of _____
 19____, at _____ o'clock _____ M.
 Reception No. _____

Recorder

Deputy

CERTIFICATE OF LOCATION - NEVADA

THE UNDERSIGNED, hereby certifies that EXXON CORPORATION, by its Agent, the under-
 signed, does hereby locate the MC. 40 Lode Mining Claim on this
24 day of May, 1979, situated in the Unknown Mining
 District, Eureka County, Nevada.

Said Claim is located in the 11W (Quarter) Section(s) 36,
 Township 24, Range 48 E., Mt. Diablo P.M., and more particularly
 described as follows, to wit:

Beginning at the northeast corner post No. 1,

Thence, 750 feet in a Southerly direction to Post No. 2,
 Thence, 750 feet in a Southerly direction to Post No. 3,
 Thence, 600 feet in a Westerly direction to Post No. 4,
 Thence, 750 feet in a Northerly direction to Post No. 5,
 Thence, 750 feet in a Northerly direction to Post No. 6,
 Thence, 600 feet in a Easterly direction to Post No. 1,

the point of beginning and all posts being 4" x 4" x 5'.

The claim monument on which the Notice is posted lies approximately midway
 between the two sides and is 10 feet from the NORTH end and 1490 feet
 from the SOUTH end.

To tie this Claim to the Public Survey, begin at the Northeast corner,
 Section 1, Township 23 North, Range 48 East, Mt. Diablo P.M., bear
WEST, 4200 feet, and NORTH, 4500 feet to the northeast corner of this
 Claim.

The location work consisted of making the map as provided in NRS 517.040.
 Dated June 9, A.D., 1979, and filed in duplicate.

EXXON CORPORATION
 (c/o Exxon Minerals Company, U.S.A.)
 P. O. Box 120
 Denver, Colorado 80201

By:

James M. Leitch
 Its Agent
 -Locator-

STATE OF Arizona

SS.

COUNTY OF Maricopa

Subscribed and sworn to before me this 4 day of June,
 1979.

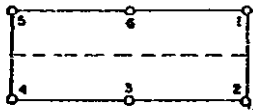
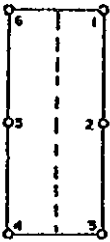
Don A. Drake
 Notary Public

My commission expires:

My Commission Expires Dec. 27, 1982

BOOK 71 PAGE 165

68620



These diagrams explain
method of description of
claim.

RECORDED AT THE REQUEST OF EXXON Minerals Co., U.S.A.
on July 2, 1979, at 00 mins. past 11 A.M. in
Book 71 of OFFICIAL RECORDS, page 166, RECORDS OF
EUREKA COUNTY, NEVADA. WILLIS A. DeFAOLI Recorder
File No. 68620 Fee \$ 3.00

STATE OF NEVADA

SS.

Fee \$, No. COUNTY OF

Filed for record this day of ,
1979, at o'clock M.
Reception No.

Recorder

Deputy

CERTIFICATE OF LOCATION - NEVADA

THE UNDERSIGNED, hereby certifies that EXXON CORPORATION, by its Agent, the under-
signed, does hereby locate the MC. 41 Lode Mining Claim on this
24 day of May, 1979, situated in the Unknown Mining
District, Eureka County, Nevada.

Said Claim is located in the SE SW (Quarter) Section(s) 24-25
Township 24, Range 48 E., Mt. Diablo P.M., and more particularly
described as follows, to wit:

Beginning at the northeast corner post No. 1,

Thence, 750 feet in a Southerly direction to Post No. 2,
Thence, 750 feet in a Southerly direction to Post No. 3,
Thence, 600 feet in a Westerly direction to Post No. 4,
Thence, 750 feet in a Northerly direction to Post No. 5,
Thence, 750 feet in a Northerly direction to Post No. 6,
Thence, 600 feet in a Easterly direction to Post No. 1,

the point of beginning and all posts being 4" x 4" x 5'.

The claim monument on which the Notice is posted lies approximately midway
between the two sides and is 10 feet from the South end and 1490 feet
from the NORTH end.

To tie this Claim to the Public Survey, begin at the Northeast corner,
Section 1, Township 23 North, Range 48 East, Mt. Diablo P.M., bear
WEST, 4800 feet, and NORTH, 8000 feet to the northeast corner of this
Claim.

The location work consisted of making the map as provided in NRS 517.040.
Dated June 9, A.D., 1979, and filed in duplicate.

EXXON CORPORATION
(c/o Exxon Minerals Company, U.S.A.)
P. O. Box 120
Denver, Colorado 80201

By: J. M. L. LuchmanIts Agent
-Locator-

STATE OF Arizona)
COUNTY OF Maricopa) SS.

Subscribed and sworn to before me this 4 day of June,
1979.

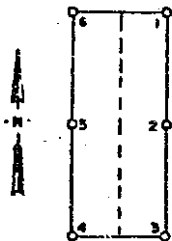
Notary Public

My commission expires:

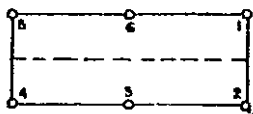
My Commission Expires Sept. 27, 1982

BOOK 71 PAGE 166

68621



These diagrams explain
method of description of
claim.



RECORDED AT THE REQUEST OF Exxon Minerals Co., U.S.A.
on July 2, 1979 at 00 mins. past 11 A.M. In
Book 71 of OFFICIAL RECORDS, page 167, RECORDS OF
EUREKA COUNTY, NEVADA. WILLIS A. DeFAOLI Recorder
File No. 68621 Fee \$ 3.00

STATE OF NEVADA

COUNTY OF _____

SS. Fee \$ _____, No. _____

Filed for record this _____ day of _____
19____, at _____ o'clock _____ M.
Reception No. _____

Recorder

Deputy

CERTIFICATE OF LOCATION - NEVADA

THE UNDERSIGNED, hereby certifies that EXXON CORPORATION, by its Agent, the under-
signed, does hereby locate the MC. 42 Lode Mining Claim on this
24 day of May, 1979, situated in the Unknown Mining
District, Eureka County, Nevada.

Said Claim is located in the NE NW (Quarter) Section(s) 35-36
Township 24, Range 48 E., Mt. Diablo P.M., and more particularly
described as follows, to wit:

Beginning at the northeast corner post No. 1,

Thence, 750 feet in a Southerly direction to Post No. 2,
Thence, 750 feet in a Southerly direction to Post No. 3,
Thence, 600 feet in a Westerly direction to Post No. 4,
Thence, 750 feet in a Northerly direction to Post No. 5,
Thence, 750 feet in a Northerly direction to Post No. 6,
Thence, 600 feet in a Easterly direction to Post No. 1,

the point of beginning and all posts being 4" x 4" x 5'.

The claim monument on which the Notice is posted lies approximately midway
between the two sides and is 10 feet from the NORTH end and 1490 feet
from the SOUTH end.

To tie this Claim to the Public Survey, begin at the Northeast corner,
Section 1, Township 23 North, Range 48 East, Mt. Diablo P.M., bear
WEST, 4800 feet, and NORTH, 4500 feet to the northeast corner of this
Claim.

The location work consisted of making the map as provided in NRS 517.040.
Dated June 9, A.D., 1979, and filed in duplicate.

EXXON CORPORATION
(c/o Exxon Minerals Company, U.S.A.)
P. O. Box 120
Denver, Colorado 80201

By: James M. Leachman
Its Agent
-Locator-

STATE OF Arizona }
COUNTY OF Maricopa } SS.

Subscribed and sworn to before me this 4 day of June,
1979.

Notary Public

My commission expires:

My Commission Expires Sept. 27, 1982

BOOK 71 PAGE 167

68622

RECORDED AT THE REQUEST OF Exxon Minerals Co., U.S.A.
 on July 2, 1979 at 00 mins. past 11 A.M. in
 Book 71 of OFFICIAL RECORDS, page 168, RECORDS OF
 EUREKA COUNTY, NEVADA
 File No. 68622 WILLIS A. DePAOLI Recorder
 Fee \$ 3.00

STATE OF NEVADA

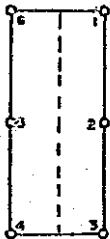
SS. Fee \$ _____, No. _____

COUNTY OF _____

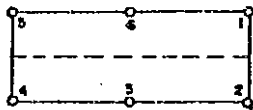
Filed for record this _____ day of _____
 19____, at _____ o'clock _____ P.
 Reception No. _____

Recorder

Deputy



These diagrams explain
 method of description of
 claim.



CERTIFICATE OF LOCATION - NEVADA

THE UNDERSIGNED, hereby certifies that EXXON CORPORATION, by its Agent, the under-
 signed, does hereby locate the MC. 43 Lode Mining Claim on this
24 day of May, 1979, situated in the Unknown Mining
 District, Eureka County, Nevada.

Said Claim is located in the SE (Quarter) Section(s) 26
NE 35,
 Township 24, Range 48 E., Mt. Diablo P.M., and more particularly
 described as follows, to wit:

Beginning at the northeast corner post No. 1,

Thence, 750 feet in a Southerly direction to Post No. 2,
 Thence, 750 feet in a Southerly direction to Post No. 3,
 Thence, 600 feet in a Westerly direction to Post No. 4,
 Thence, 750 feet in a Northerly direction to Post No. 5,
 Thence, 750 feet in a Northerly direction to Post No. 6,
 Thence, 600 feet in a Easterly direction to Post No. 1,

the point of beginning and all posts being 4" x 4" x 5'.

The claim monument on which the Notice is posted lies approximately midway
 between the two sides and is 10 feet from the SOUTH end and 1490 feet
 from the NORTH end.

To tie this Claim to the Public Survey, begin at the Northeast corner,
 Section 1, Township 23 North, Range 48 East, Mt. Diablo P.M., bear
WEST, 5400 feet, and NORTH, 6000 feet to the northeast corner of this
 Claim.

The location work consisted of making the map as provided in NRS 517.040.
 Dated June 9, A.D., 1979, and filed in duplicate.

EXXON CORPORATION
 (c/o Exxon Minerals Company, U.S.A.
 P. O. Box 120
 Denver, Colorado 80201)

By: James M. Leachman
 Its Agent
 -Locator-

STATE OF Arizona }
 COUNTY OF Maricopa } SS.

Subscribed and sworn to before me this 4 day of June,
 1979.

Tom N. [Signature]
 Notary Public

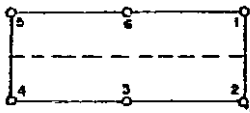
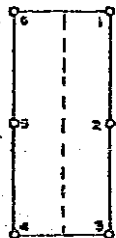
My commission expires:

My Commission Expires Sept. 27, 1982

BOOK 71 PAGE 168

68623

RECORDED AT THE REQUEST OF Exxon Minerals Co., U.S.A.
 on July 2, 1979 at 00 mins. post. 11 A.M. in
 Book 71 of OFFICIAL RECORDS, page 169, RECORDS OF
 EUREKA COUNTY, NEVADA. WILLIS A. DePAOLI Recorder
 File No. 68623 Fee \$ 3.00



These diagrams explain
method of description of
claim.

STATE OF NEVADA

COUNTY OF _____

SS.

Fee \$ _____, No. _____

Filed for record this _____ day of _____,
 19____, at _____ o'clock _____ M.
 Reception No. _____

Recorder

Deputy

CERTIFICATE OF LOCATION - NEVADA

THE UNDERSIGNED, hereby certifies that EXXON CORPORATION, by its Agent, the under-
 signed, does hereby locate the MC. 44 Lode Mining Claim on this
27 day of May, 1979, situated in the Unknown Mining
 District, Eureka County, Nevada.

Said Claim is located in the NE (Quarter) Section(s) 35,
 Township 24, Range 48 E., Mt. Diablo P.M., and more particularly
 described as follows, to wit:

Beginning at the northeast corner post No. 1,

Thence, 750 feet in a Southerly direction to Post No. 2,
 Thence, 750 feet in a Southerly direction to Post No. 3,
 Thence, 600 feet in a Westerly direction to Post No. 4,
 Thence, 750 feet in a Northerly direction to Post No. 5,
 Thence, 750 feet in a Northerly direction to Post No. 6,
 Thence, 600 feet in a Easterly direction to Post No. 1,

the point of beginning and all posts being 4" x 4" x 5'.

The claim monument on which the Notice is posted lies approximately midway
 between the two sides and is 10 feet from the NORTH end and 1490 feet
 from the SOUTH end.

To tie this Claim to the Public Survey, begin at the Northeast corner,
 Section 1, Township 23 North, Range 48 East, Mt. Diablo P.M., bear
WEST, 5400 feet, and NORTH, 4500 feet to the northeast corner of this
 Claim.

The location work consisted of making the map as provided in NRS 517.040.
 Dated June 9, A.D., 1979, and filed in duplicate.

EXXON CORPORATION
 (c/o Exxon Minerals Company, U.S.A.)
 P. O. Box 120
 Denver, Colorado 80201

By:

George M. Leukin
 Its Agent
 -Locator-

STATE OF Arizona

SS.

COUNTY OF Maricopa

Subscribed and sworn to before me this 4 day of June,
 1979.

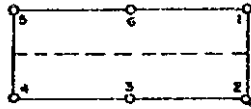
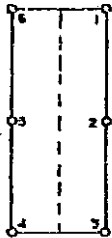
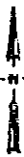
John A. Droske
 Notary Public

My commission expires:

My Commission Expires Sept. 27, 1982

BOOK 71 PAGE 169

RECORDED AT THE REQUEST OF Exxon Minerals Co., U.S.A.
 on July 2, 1979, at 00 mins. past 11 A.M. in
 Book 71 of OFFICIAL RECORDS, page 170, RECORDS OF
 EUREKA COUNTY, NEVADA
 File No. 68624 WILLIS A. DePAOLI Recorder
 Fee \$ 3.00



These diagrams explain
method of description of
claim.

STATE OF NEVADA

COUNTY OF _____

SS. Fee \$ _____, No. _____

Filed for record this _____ day of _____
 19_____, at _____ o'clock _____ M.
 Reception No. _____

Recorder

Deputy

CERTIFICATE OF LOCATION - NEVADA

THE UNDERSIGNED, hereby certifies that EXXON CORPORATION, by its Agent, the under-
 signed, does hereby locate the MC. 45 Lode Mining Claim on this
24 day of May, 1979, situated in the Unknown Mining
 District, Eureka County, Nevada.

Said Claim is located in the SE (Quarter) Section(s) 24
NE 35
 Township 24, Range 48 E., Mt. Diablo P.M., and more particularly
 described as follows, to wit:

Beginning at the northeast corner post No. 1,

Thence, 750 feet in a Southerly direction to Post No. 2,
 Thence, 750 feet in a Southerly direction to Post No. 3,
 Thence, 600 feet in a Westerly direction to Post No. 4,
 Thence, 750 feet in a Northerly direction to Post No. 5,
 Thence, 750 feet in a Northerly direction to Post No. 6,
 Thence, 600 feet in a Easterly direction to Post No. 1,

the point of beginning and all posts being 4" x 4" x 5'.

The claim monument on which the Notice is posted lies approximately midway
 between the two sides and is 10 feet from the South end and 1490 feet
 from the NORTH end.

To tie this Claim to the Public Survey, begin at the Northeast corner,
 Section 1, Township 23 North, Range 48 East, Mt. Diablo P.M., bear
WEST, 6000 feet, and NORTH, 6000 feet to the northeast corner of this
 Claim.

The location work consisted of making the map as provided in HRS 517.040.
 Dated June 9, A.D., 1979, and filed in duplicate.

EXXON CORPORATION
 (c/o Exxon Minerals Company, U.S.A.
 P. O. Box 120
 Denver, Colorado 80201)

By: James M. Lickner
 Its Agent
 -Locator-

STATE OF Priguna)
 COUNTY OF Manacapa) SS.

Subscribed and sworn to before me this 4 day of June,
 19 79.

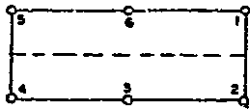

Notary Public

My commission expires:
 My Commission Expires Sept. 27, 1982

BOOK 71 PAGE 170

68625

RECORDED AT THE REQUEST OF Exxon Minerals Co., U.S.A.
 on July 2 1979 at 00 min. past 11 A.M. in
 Sect. 71 of OFFICIAL RECORDS, page 171, RECORDS OF
 EUREKA COUNTY, NEVADA. WILLIS A. DeFAOLI Recorder
 File No. 68625 Fee \$ 3.00



These diagrams explain
method of description of
claim.

STATE OF NEVADA

COUNTY OF _____

SS.

Fee \$ _____, No. _____

Filed for record this _____ day of _____
 19____, at _____ o'clock _____ M.
 Reception No. _____

Recorder

Deputy

CERTIFICATE OF LOCATION - NEVADA

THE UNDERSIGNED, hereby certifies that EXXON CORPORATION, by its Agent, the under-
 signed, does hereby locate the MC. 46 Lode Mining Claim on this
24 day of May, 1979, situated in the Unknown Mining
 District, Eureka County, Nevada.

Said Claim is located in the NE (Quarter) Section(s) 35
 Township 24, Range 48 E., Mt. Diablo P.M., and more particularly
 described as follows, to wit:

Beginning at the northeast corner post No. 1,

Thence, 750 feet in a Southerly direction to Post No. 2,
 Thence, 750 feet in a Southerly direction to Post No. 3,
 Thence, 600 feet in a Westerly direction to Post No. 4,
 Thence, 750 feet in a Northerly direction to Post No. 5,
 Thence, 750 feet in a Northerly direction to Post No. 6,
 Thence, 600 feet in a Easterly direction to Post No. 1,

the point of beginning and all posts being 4" x 4" x 5'.

The claim monument on which the Notice is posted lies approximately midway
 between the two sides and is 10 feet from the NORTH end and 1490 feet
 from the SOUTH end.

To tie this Claim to the Public Survey, begin at the Northeast corner,
 Section 1, Township 23 North, Range 48 East, Mt. Diablo P.M., bear
WEST, 6000 feet, and NORTH, 9500 feet to the northeast corner of this
 Claim.

The location work consisted of making the map as provided in NRS 517.040.
 Dated June 9, A.D., 1979, and filed in duplicate.

EXXON CORPORATION
 (c/o Exxon Minerals Company, U.S.A.)
 P. O. Box 120
 Denver, Colorado 80201

By [Signature]
 Its Agent
 -Locator-

STATE OF Arizona)
 COUNTY OF Maricopa) SS.

Subscribed and sworn to before me this 4 day of June,
 1979.

[Signature]
 Notary Public

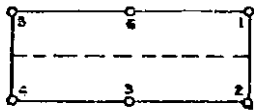
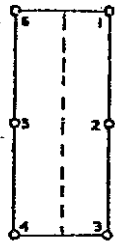
My commission expires:

My Commission Expires Sept 27, 1982

BOOK 71 PAGE 171

68626

RECORDED AT THE REQUEST OF Exxon Minerals Co., U.S.A.
 ON July 2, 1979, at 00 mins. past 11 A.M. in
 Book 71 of OFFICIAL RECORDS, Page 172, RECORDS OF
 EUREKA COUNTY, NEVADA. WILLIS A. DePAOLI Recorder
 File No. 68626 Fee \$ 3.00



These diagrams explain
method of description of
claim.

STATE OF NEVADA

COUNTY OF

SS. Fee \$, No.

Filed for record this day of
 19, at o'clock M.
 Reception No.

Recorder

Deputy

CERTIFICATE OF LOCATION - NEVADA

THE UNDERSIGNED, hereby certifies that EXXON CORPORATION, by its Agent, the under-
 signed, does hereby locate the MC. 47 Lode Mining Claim on this
 24 day of May, 1979, situated in the Unknown Mining
 District, Eureka County, Nevada.

Said Claim is located in the SE (Quarter) Section(s) 35
 Township 24, Range 48 E., Mt. Diablo P.M., and more particularly
 described as follows, to wit:

Beginning at the northeast corner post No. 1,

Thence, 750 feet in a Southerly direction to Post No. 2,
 Thence, 750 feet in a Southerly direction to Post No. 3,
 Thence, 600 feet in a Westerly direction to Post No. 4,
 Thence, 750 feet in a Northerly direction to Post No. 5,
 Thence, 750 feet in a Northerly direction to Post No. 6,
 Thence, 600 feet in a Easterly direction to Post No. 1,

the point of beginning and all posts being 4" x 4" x 5'.

The claim monument on which the Notice is posted lies approximately midway
 between the two sides and is 10 feet from the South end and 1490 feet
 from the North end.

To tie this Claim to the Public Survey, begin at the Northeast corner,
 Section 1, Township 23 North, Range 48 East, Mt. Diablo P.M., bear
 WEST, 6600 feet, and NORTH, 6000 feet to the northeast corner of this
 Claim.

The location work consisted of making the map as provided in NRS 517.040.
 Dated June 9, A.D., 1979, and filed in duplicate.

EXXON CORPORATION
 (c/o Exxon Minerals Company, U.S.A.
 P. O. Box 120
 Denver, Colorado 80201)

By George W. Leach
 Its Agent
 -Locator-

STATE OF Arizona)
 COUNTY OF Mohave) SS.

Subscribed and sworn to before me this 4 day of June,
 1979.

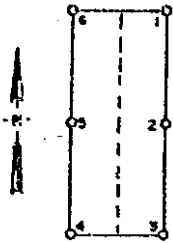
Notary Public

My commission expires:

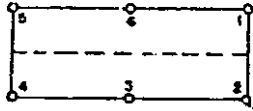
My Commission Expires Sept 27, 1982

BOOK 71 PAGE 172

68627



These diagrams explain
method of description of
claim.



RECORDED AT THE REQUEST OF Exxon Minerals Co., U.S.A.
on July 2, 1979, at 00 mins. past 11 A.M. in
Book 71 of OFFICIAL RECORDS, page 173, RECORDS OF
EUREKA COUNTY, NEVADA. WILLIS A. DePAOLI Recorder
File No. 68627 Fee \$ 3.00

STATE OF NEVADA

COUNTY OF _____

SS. Fee \$ _____, No. _____

Filed for record this _____ day of _____
19____, at _____ o'clock _____ P.
Reception No. _____

Recorder

Deputy

CERTIFICATE OF LOCATION - NEVADA

THE UNDERSIGNED, hereby certifies that EXXON CORPORATION, by its Agent, the under-
signed, does hereby locate the MC. 48 Lode Mining Claim on this
24 day of May, 1979, situated in the Unknown Mining
District, Eureka County, Nevada.

Said Claim is located in the NE (Quarter) Section(s) 35,
Township 24, Range 48 E., Mt. Diablo P.M., and more particularly
described as follows, to wit:

Beginning at the northeast corner post No. 1,

Thence, 750 feet in a Southerly direction to Post No. 2,
Thence, 750 feet in a Southerly direction to Post No. 3,
Thence, 600 feet in a Westerly direction to Post No. 4,
Thence, 750 feet in a Northerly direction to Post No. 5,
Thence, 750 feet in a Northerly direction to Post No. 6,
Thence, 600 feet in a Easterly direction to Post No. 1,

the point of beginning and all posts being 4" x 4" x 5'.

The claim monument on which the Notice is posted lies approximately midway
between the two sides and is 10 feet from the NORTH end and 1490 feet
from the SOUTH end.

To tie this Claim to the Public Survey, begin at the Northeast corner,
Section 1, Township 23 North, Range 48 East, Mt. Diablo P.M., bear
WEST, 6000 feet, and NORTH, 4500 feet to the northeast corner of this
Claim.

The location work consisted of making the map as provided in NRS 517.040.
Dated June 9, A.D., 1979, and filed in duplicate.

EXXON CORPORATION
(c/o Exxon Minerals Company, U.S.A.)
P. O. Box 120
Denver, Colorado 80201

By: James M. Lick
Its Agent
-Locator-

STATE OF Arizona }
COUNTY OF Maricopa } SS.

Subscribed and sworn to before me this 4 day of June,
1979.

Notary Public
PUBLIC

My commission expires:

My Commission Expires Sept. 27, 1982

BOOK 71 PAGE 173