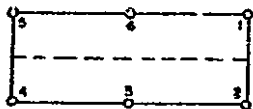



68606



These diagrams explain  
method of description of  
claim.

RECORDED AT THE REQUEST OF Exxon Minerals Co., U.S.A.  
on July 2, 1979, at 00 mins. past 11 A.M. in  
Book 71 of OFFICIAL RECORDS, page 152, RECORDS OF  
EUREKA COUNTY, NEVADA. WILLIS A. DePAOLI Recorder  
File No. 68606 Fee \$ 3.00

STATE OF NEVADA

COUNTY OF \_\_\_\_\_

SS. Fee \$ \_\_\_\_\_, No. \_\_\_\_\_

Filed for record this \_\_\_\_\_ day of \_\_\_\_\_,  
19\_\_\_\_, at \_\_\_\_\_ o'clock \_\_\_\_\_ H.  
Reception No. \_\_\_\_\_

Recorder

Deputy

## CERTIFICATE OF LOCATION - NEVADA

THE UNDERSIGNED, hereby certifies that EXXON CORPORATION, by its Agent, the under-  
signed, does hereby locate the MC. 27 Lode Mining Claim on this  
24 day of May, 1979, situated in the Unknown Mining  
District, Eureka County, Nevada.

Said Claim is located in the SE (Quarter) Section(s) 25  
Township 24, Range 48 E., Mt. Diablo P.M., and more particularly  
described as follows, to wit:

Beginning at the northeast corner post No. 1,

Thence, 750 feet in a Southerly direction to Post No. 2,  
Thence, 750 feet in a Southerly direction to Post No. 3,  
Thence, 600 feet in a Westerly direction to Post No. 4,  
Thence, 750 feet in a Northerly direction to Post No. 5,  
Thence, 750 feet in a Northerly direction to Post No. 6,  
Thence, 600 feet in a Easterly direction to Post No. 1,

the point of beginning and all posts being 4" x 4" x 5'.

The claim monument on which the Notice is posted lies approximately midway  
between the two sides and is 10 feet from the South end and 1490 feet  
from the NORTH end.

To tie this Claim to the Public Survey, begin at the Northeast corner,  
Section 1, Township 23 North, Range 48 East, Mt. Diablo P.M., bear  
WEST, 600 feet, and NORTH, 600 feet to the northeast corner of this  
Claim.

The location work consisted of making the map as provided in NRS 517.040.  
Dated June 9, A.D., 1979, and filed in duplicate.

EXXON CORPORATION  
(c/o Exxon Minerals Company, U.S.A.)  
P. O. Box 120  
Denver, Colorado 80201


By:

*James M. Lusham*  
Its Agent  
-Locator-

STATE OF Arizona }  
COUNTY OF Maverick } SS.

Subscribed and sworn to before me this 4 day of June,  
1979.

My commission expires:



BOOK 71 PAGE 152