

These diagrams explain method of description of claim.

STATE OF NEVADA

COUNTY OF \_\_\_\_\_

SS. Fee \$\_\_\_\_\_, No. \_\_\_\_\_

Filed for record this \_\_\_\_\_ day of \_\_\_\_\_, 19\_\_\_\_\_, at \_\_\_\_\_ o'clock \_\_\_\_\_ M.  
Reception No. \_\_\_\_\_

Recorder \_\_\_\_\_

Deputy \_\_\_\_\_

## CERTIFICATE OF LOCATION - NEVADA

THE UNDERSIGNED, hereby certifies that EXXON CORPORATION, by its Agent, the undersigned, does hereby locate the Pass #1 Lode Mining Claim on this 16 day of August, 1979, situated in the Mt. Hope Mining District, Eureka County, Nevada.

Said Claim is located in the SE (Quarter) Section(s) 16 Township 22 North, Range 52 East, Mt. Diablo P.M., and more particularly described as follows, to wit:

Beginning at the northeast corner post No. 1,

Thence, 600 feet in a Southerly direction to Post No. 2,  
Thence, 750 feet in a Westerly direction to Post No. 3,  
Thence, 750 feet in a Westerly direction to Post No. 4,  
Thence, 600 feet in a Northerly direction to Post No. 5,  
Thence, 750 feet in a Easterly direction to Post No. 6,  
Thence, 750 feet in a Easterly direction to Post No. 1,

the point of beginning and all posts being 4" x 4" x 5'.

The claim monument on which the Notice is posted lies approximately midway between the two sides and is 20 feet from the East end and 1480 feet from the West end.

To tie this Claim to the Public Survey, begin at the Southwest corner, Section 30, Township 23 North, Range 52 East, Mt. Diablo P.M., bear South, 19,800 feet, and East, 18,000 feet to the northeast corner of this Claim.

The location work consisted of making the map as provided in NRS 517.040. Dated August 16, A.D., 1979, and filed in duplicate.

EXXON CORPORATION  
(c/o Exxon Minerals Company, U.S.A.  
P. O. Box 120  
Denver, Colorado 80201)

By: \_\_\_\_\_

Its Agent  
-Locator-

STATE OF Colorado } SS.  
COUNTY OF Grapeshoe }

Subscribed and sworn to before me this 8th day of August, 1979.

Sharon A. Van Dusen  
Notary Public

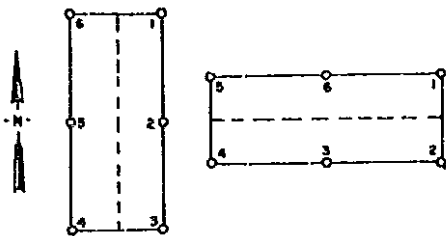
My commission expires:

July 14, 1982

68999

RECORDED AT THE REQUEST OF Onus H. Wardlaw  
on August 16, 1979 at 45 miles post 1 P. M. in  
Book 72 of OFFICIAL RECORDS, page 63, RECORDS OF  
EUREKA COUNTY, NEVADA WILLIS A. DePAOLI Recorder  
File No. 68999 Fee \$ 3.00

BOOK 72 PAGE 63



These diagrams explain method of description of claim.

STATE OF NEVADA

COUNTY OF \_\_\_\_\_

SS. Fee \$ \_\_\_\_\_, No. \_\_\_\_\_

Filed for record this \_\_\_\_\_ day of \_\_\_\_\_, 19\_\_\_\_, at \_\_\_\_\_ o'clock \_\_\_\_\_ M.  
Reception No. \_\_\_\_\_

Recorder

Deputy

### CERTIFICATE OF LOCATION - NEVADA

THE UNDERSIGNED, hereby certifies that EXXON CORPORATION, by its Agent, the undersigned, does hereby locate the Pass #2 Lode Mining Claim on this 16 day of August, 1979, situated in the Mt. Hope Mining District, Eureka County, Nevada.

Said Claim is located in the SE (Quarter) Section(s) 16, Township 22 North, Range 52 East, Mt. Diablo P.M., and more particularly described as follows, to wit:

Beginning at the northeast corner post No. 1,

Thence, 600 feet in a Southerly direction to Post No. 2,  
Thence, 750 feet in a Westerly direction to Post No. 3,  
Thence, 750 feet in a Westerly direction to Post No. 4,  
Thence, 600 feet in a Northerly direction to Post No. 5,  
Thence, 750 feet in a Easterly direction to Post No. 6,  
Thence, 750 feet in a Easterly direction to Post No. 1.

the point of beginning and all posts being 4" x 4" x 5'.

The claim monument on which the Notice is posted lies approximately midway between the two sides and is 20 feet from the East end and 1480 feet from the West end.

To tie this Claim to the Public Survey, begin at the Southwest corner, Section 30, Township 23 North, Range 52 East, Mt. Diablo P.M., bear South, 20,400 feet, and East, 18,000 feet to the northeast corner of this Claim.

The location work consisted of making the map as provided in NRS 517.040. Dated August 16, A.D., 1979, and filed in duplicate.

EXXON CORPORATION  
(c/o Exxon Minerals Company, U.S.A.)  
P. O. Box 120  
Denver, Colorado 80201

By: Onus H. Wardlaw

Its Agent  
-Locator-

STATE OF Colorado

COUNTY OF Proprietary

SS.

Subscribed and sworn to before me this 8th day of August, 1979.

Sharon G. Van Dusen  
Notary Public

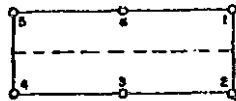
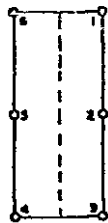
My commission expires:

July 14, 1982

RECORDED AT THE REQUEST OF Onus H. Wardlaw  
on August 16, 1979, at 45 mins. past 1 P.M. in  
Book 72 of OFFICIAL RECORDS, page 64, RECORDS OF  
EUREKA COUNTY, NEVADA. WILLIS A. DePAOLI Recorder  
File No. 69000 Fee \$ 3.00

69000

BOOK 72 PAGE 64



These diagrams explain  
method of description of  
claim.

STATE OF NEVADA

COUNTY OF \_\_\_\_\_

SS. Fee \$ \_\_\_\_\_, No. \_\_\_\_\_

Filed for record this \_\_\_\_\_ day of \_\_\_\_\_,  
19\_\_\_\_, at \_\_\_\_\_ o'clock \_\_\_\_\_ M.  
Reception No. \_\_\_\_\_

Recorder

Deputy

## CERTIFICATE OF LOCATION - NEVADA

THE UNDERSIGNED, hereby certifies that EXXON CORPORATION, by its Agent, the under-  
signed, does hereby locate the MH-737 Lode Mining Claim on this  
7<sup>th</sup> day of JULY, 1979, situated in the MT. HOPE Mining  
District, EUREKA County, Nevada.

Said Claim is located in the SW (Quarter) Section(s) 7  
Township 22 N, Range 52 E, Mt. Diablo P.M., and more particularly  
described as follows, to wit:

Beginning at the northeast corner post No. 1,

Thence, 600 feet in a SOUTH direction to Post No. 2,  
Thence, 600 feet in a SOUTH direction to Post No. 3,  
Thence, 600 feet in a WEST direction to Post No. 4,  
Thence, 600 feet in a NORTH direction to Post No. 5,  
Thence, 600 feet in a NORTH direction to Post No. 6,  
Thence, 600 feet in a EAST direction to Post No. 1,

the point of beginning and all posts being 4" x 4" x 5'.

The claim monument on which the Notice is posted lies approximately midway  
between the two sides and is 500 feet from the SOUTH end and 700 feet  
from the NORTH end.

To tie this Claim to the Public Survey, begin at the SW corner,  
Section 36, Township 23 N, Range 52 E, Mt. Diablo P.M., bear  
EAST, 4700 feet, and SOUTH, 13,200 feet to the northeast corner of this  
Claim.

The location work consisted of making the map as provided in NRS 517.040.  
Dated AUGUST 16, A.D., 1979, and filed in duplicate.

EXXON CORPORATION  
(c/o Exxon Minerals Company, U.S.A.  
P. O. Box 120  
Denver, Colorado 80201)

By:

George M. Larkin  
Its Agent  
-Locator-

STATE OF Arizona )  
COUNTY OF Maricopa ) SS.

Subscribed and sworn to before me this 9 day of July,  
1979.

Don A. Drake  
Notary Public

My commission expires:

My Commission Expires Sept. 27, 1982

RECORDED AT THE REQUEST OF Onus H. Wardlaw  
on August 16, 1979, at 45 mts. past 1 P.M. in  
Book 72 of OFFICIAL RECORDS, page 65, RECORDS OF  
EUREKA COUNTY, NEVADA. WILLIS A. DePAOLI Recorder  
File No. 69001 Fee \$ 3.00

69001

BOOK 72 PAGE 65