

STATE OF NEVADA } SS. Fee \$ _____, No. _____
COUNTY OF _____ }
Filed for record this _____ day of _____,
19____, at _____ o'clock _____ M.
Reception No. _____
Recorder _____ Deputy _____



AMENDED CERTIFICATE OF LOCATION - NEVADA

THE UNDERSIGNED HEREBY certify, that MAYNARD E. BISONI, MARY M. BISONI, FRED STEHLE and BERNIECE V. STEHLE, owners of the following described mining claim, do hereby make and file this FIRST Amended Location of the TIA Lode Mining Claim, on this 6th day of August, 1979, and situated in the MT. HOPE Mining District, EUREKA County, Nevada.

Said Claim is located in the NW, SW&SE (Quarter) Section(s) 13, Township 22 North, Range 51 1/2 East, Mt. Diablo P.M. and more particularly described as follows, to wit:

Beginning at the northeast corner post No. 1:

- Thence 600 feet in a S 13° W direction to post No. 2,
- Thence 750 feet in a N 77° W direction to post No. 3.
- Thence 750 feet in a N 77° W direction to post No. 4.
- Thence 600 feet in a N 13° E direction to post No. 5.
- Thence 750 feet in a S 77° E direction to post No. 6.
- Thence 750 feet in a S 77° E direction to post No. 1,

the point of beginning.

The claim monument on which the original Notice is posted lies approximately midway between the two sides and is 750 feet from the EAST end and 750 feet from the WEST end of this Claim.

To tie this Claim to the Public Survey, begin at the Southeast and Northeast corner of Section(s) 1 & 36, Township(s) 22 & 23 North, Range 51 East, Mt. Diablo P.M., bear SOUTH, 7675 feet, thence bear S 77° E, 2225 feet to the northeast corner of this claim.

THIS FIRST AMENDED LOCATION NOTICE AMENDS the original location, made February 17, 19 68, by MAYNARD BISONI and FRED STEHLE, recorded February 19, 19 68, in Book 22, Page 380, of Official Records, in the office of the County Recorder, and is made without waiver of any previously acquired rights except any ground that may be abandoned by changing the surface boundaries for the purpose of correcting any errors and defects, for the purpose of conforming to the survey of this claim as delineated on that map filed of record on August 29, 1972, file No. 56327, in the Eureka County Recorder's Office, for the satisfaction of any of the requirements of the law which may not have been complied with before the filing hereof, for the purpose of changing the surface boundaries of the original location, or the record thereof, if any have been made, and of taking in any part of an overlapping claim or location which has been abandoned that now falls within the above described boundaries of the Claim. And if the original Notice of Mining Location thereof is void then this location shall be an original location and this Certificate an original Certificate.

Maynard E. Bisoni and Mary M. Bisoni and Fred Stehle and Berniece V. Stehle
Maynard E. Bisoni Mary M. Bisoni Fred Stehle Berniece V. Stehle
Box 152 365 E. 3800 N.
Eureka, Nevada 89316 Fairview, Utah 84629

STATE OF Nevada } SS.
COUNTY OF Eureka }

Subscribed, sworn to and acknowledged before me this 6 day of Aug, 1979, by Maynard E. and Mary M. Bisoni, Fred and Berniece V. Stehle.

My Commission Expires:
Oct 3, 1979.

J. Norman Rebaeati
Notary Public
J. NORMAN REBAEATI
Notary Public - State of Nevada
Eureka County
My Commission Expires Oct. 3, 1979

STATE OF NEVADA }
COUNTY OF SANFEE } SS.

Subscribed, sworn to and acknowledged before me this 13th day of August, 1979, by Fred and Berniece V. Stehle.

Willis A. DePaoli
Notary Public

My Commission Expires:
12-2-79




69018

RECORDED AT THE REQUEST OF Exxon Minerals Company, U.S.A.
on August 20, 1979, at 01 mins. past 8 A. M. I.
Book 72 of OFFICIAL RECORDS, page 86-87, RECORDS OF
EUREKA COUNTY, NEVADA. WILLIS A. DePAOLI Recorder
File No. 69018 Fee \$ 4.00

BOOK 72 PAGE 87

STATE OF NEVADA } SS. Fee \$ _____, No. _____
COUNTY OF _____ }
Filed for record this _____ day of _____,
19____, at _____ o'clock _____ M.
Reception No. _____
Recorder _____ Deputy _____



AMENDED CERTIFICATE OF LOCATION - NEVADA

THE UNDERSIGNED HEREBY certify, that MAYNARD E. BISONI, MARY M. BISONI, FRED STEHLE and BERNIECE V. STEHLE, owners of the following described mining claim, do hereby make and file this FIRST Amended Location of the TIA #1 Lode Mining Claim, on this 6th day of August, 1979, and situated in the MT. HOPE Mining District, EUREKA County, Nevada.

Said Claim is located in the SW & SE (Quarter) Section(s) 13, Township 22 North, Range 51 1/2 East, Mt. Diablo P.M. and more particularly described as follows, to wit:

Beginning at the northeast corner post No. 1:

- Thence 600 feet in a S 13° W direction to post No. 2,
- Thence 750 feet in a N 77° W direction to post No. 3.
- Thence 750 feet in a N 77° W direction to post No. 4,
- Thence 600 feet in a N 13° E direction to post No. 5,
- Thence 750 feet in a S 77° E direction to post No. 6,
- Thence 750 feet in a S 77° E direction to post No. 1,

the point of beginning.

The claim monument on which the original Notice is posted lies approximately midway between the two sides and is 750 feet from the EAST end and 750 feet from the WEST end of this Claim.

To tie this Claim to the Public Survey, begin at the Southeast and Northeast corner of Section(s) 1 & 36, Township(s) 22 & 23 North, Range 51 East, Mt. Diablo P.M., bear SOUTH, 8265 feet, thence bear S 77° E, 2100 feet to the northeast corner of this claim.

THIS FIRST AMENDED LOCATION NOTICE AMENDS the original location, made February 17, 19 68, by MAYNARD BISONI and FRED STEHLE, recorded February 19, 19 68, in Book 22, Page 381, of Official Records, in the office of the County Recorder, and is made without waiver of any previously acquired rights except any ground that may be abandoned by changing the surface boundaries for the purpose of correcting any errors and defects, for the purpose of conforming to the survey of this claim as delineated on that map filed of record on August 29, 1972, file No. 56327, in the Eureka County Recorder's Office, for the satisfaction of any of the requirements of the law which may not have been complied with before the filing hereof, for the purpose of changing the surface boundaries of the original location, or the record thereof, if any have been made, and of taking in any part of an overlapping claim or location which has been abandoned that now falls within the above described boundaries of the Claim. And if the original Notice of Mining Location thereof is void then this location shall be an original location and this Certificate an original Certificate.

Maynard E. Bisoni and Mary M. Bisoni Fred Stehle and Berniece V. Stehle
Maynard E. Bisoni Mary M. Bisoni Fred Stehle Berniece V. Stehle
Box 152 365 E. 3800 N.
Eureka, Nevada 89316 Fairview, Utah, 84629

STATE OF Nevada } SS.
COUNTY OF Eureka }

Subscribed, sworn to and acknowledged before me this 6 day of Aug, 1979, by Maynard E. and Mary M. Bisoni, Fred and Berniece V. Stehle

My Commission Expires:

Oct 3, 1979.

J. Norman Rebaleti
Notary Public
Eureka County
My Commission Expires Oct 3, 1979

BOOK 72 PAGE 88

STATE OF NEVADA }
COUNTY OF SPENCER } SS.

Subscribed, sworn to and acknowledged before me this 13 day of AUGUST, 1979, by Fred and Berniece V. Stehle.

My Commission Expires:
12-2-79

W. A. DePaoli
Notary Public



69019

RECORDED AT THE REQUEST OF Exxon Minerals Company, U.S.A.
on August 20 1979 at 01 mins. past 8 A.M. in
Book 72 of OFFICIAL RECORDS, page 88-89, RECORDS OF
EUREKA COUNTY, NEVADA. WILLIS A. DePAOLI Recorder
File No. 69019 Fee \$ 4.00

BOOK 72 PAGE 89

STATE OF NEVADA

COUNTY OF _____

SS.

Fee \$ _____, No. _____

Filed for record this _____ day of _____, 19____, at _____ o'clock _____ M. Reception No. _____

Recorder _____

Deputy _____

AMENDED CERTIFICATE OF LOCATION - NEVADA

THE UNDERSIGNED HEREBY certify, that MAYNARD E. BISONI, MARY M. BISONI, FRED STEHLE and BERNIECE V. STEHLE, owners of the following described mining claim, do hereby make and file this FIRST Amended Location of the TIA #2 Lode Mining Claim, on this 6th day of August, 1979, and situated in the MT. HOPE Mining District, EUREKA County, Nevada,

Said Claim is located in the SW;SE (Quarter) Section(s) 13;12, Township 22 North, Range 51½E; 51E., Mt. Diablo P.M. and more particularly described as follows, to wit:

Beginning at the northeast corner post No. 1:

- Thence 600 feet in a S 13° W direction to post No. 2,
- Thence 750 feet in a N 77° W direction to post No. 3.
- Thence 750 feet in a N 77° W direction to post No. 4,
- Thence 600 feet in a N 13° E direction to post No. 5,
- Thence 750 feet in a S 77° E direction to post No. 6,
- Thence 750 feet in a S 77° E direction to post No. 1,

the point of beginning.

The claim monument on which the original Notice is posted lies approximately midway between the two sides and is 750 feet from the EAST end and 750 feet from the WEST end of this Claim.

To tie this Claim to the Public Survey, begin at the Southeast and Northeast corner of Section(s) 1 & 36, Township(s) 22 & 23 North, Range 51 East, Mt. Diablo P.M., bear SOUTH 8265 feet, thence bear S77°E., 600 feet to the northeast corner of this claim.

THIS FIRST AMENDED LOCATION NOTICE AMENDS the original location, made February 17 19 68, by MAYNARD BISONI and FRED STEHLE, recorded February 19, 1968, in Book 22, Page 382, of Official Records, in the office of the County Recorder, and is made without waiver of any previously acquired rights except any ground that may be abandoned by changing the surface boundaries for the purpose of correcting any errors and defects, for the purpose of conforming to the survey of this claim as delineated on that map filed of record on August 29, 1972, file No. 56327, in the Eureka County Recorder's Office, for the satisfaction of any of the requirements of the law which may not have been complied with before the filing hereof, for the purpose of changing the surface boundaries of the original location, or the record thereof, if any have been made, and of taking in any part of an overlapping claim or location which has been abandoned that now falls within the above described boundaries of the Claim. And if the original Notice of Mining Location thereof is void then this location shall be an original location and this Certificate an original Certificate.

Maynard E. Bisoni and Mary M. Bisoni Fred Stehle and Berniece V. Stehle
 Maynard E. Bisoni Mary M. Bisoni Fred Stehle Berniece V. Stehle
 Box 152 365 E. 3800 N.
 Eureka, Nevada 89316 Fairview, Utah 84629

STATE OF Nevada }
COUNTY OF Eureka } SS.

Subscribed, sworn to and acknowledged before me this 6 day of Aug., 1979, by Maynard E. and Mary M. Bisoni, ~~Fred and Berniece V. Stehle~~

My Commission Expires:

Oct. 3, 1979

Norman Reraleati
Notary Public
NORMAN RERALEATI
Notary Public, State of Nevada
Eureka County
My Commission Expires Oct. 3, 1979

BOOK 72 PAGE 90

STATE OF Nevada } SS.
COUNTY OF CONDETTA }

AUGUST, 1979, by Fred and Berniece V. Stehle.

My Commission Expires:
12-2-79

W. DePaoli
Notary Public



69020

RECORDED AT THE REQUEST OF Exxon Minerals Company, U.S.A.
on August 20, 19 79, at 01 mins. past 8 A.M. in
Book 72 of OFFICIAL RECORDS, page 90-91, RECORDS OF
EUREKA COUNTY, NEVADA. WILLIS A. DePAOLI Recorder
File No. 69020 Fee \$ 4.00

BOOK 72 PAGE 91

STATE OF NEVADA } SS. Fee \$ _____, No. _____
COUNTY OF _____ }
Filed for record this _____ day of _____,
19____, at _____ o'clock _____ M.
Reception No. _____
Recorder _____ Deputy _____

AMENDED CERTIFICATE OF LOCATION - NEVADA

THE UNDERSIGNED HEREBY certify, that MAYNARD E. BISONI, MARY M. BISONI, FRED STEHLE and BERNIECE V. STEHLE, owners of the following described mining claim, do hereby make and file this FIRST Amended Location of the TIA #3 Lode Mining Claim, on this 6th day of August, 1979, and situated in the MT. HOPE Mining District, EUREKA County, Nevada.

Said Claim is located in the NW&SW;NE&SW (Quarter) Section(s) 13:12, Township 22 North, Range 51&E; 51E., Mt. Diablo P.M. and more particularly described as follows, to wit:

Beginning at the northeast corner post No. 1:

- Thence 600 feet in a S 13° W direction to post No. 2,
- Thence 750 feet in a N 77° W direction to post No. 3.
- Thence 750 feet in a N 77° W direction to post No. 4,
- Thence 600 feet in a N 13° E direction to post No. 5,
- Thence 750 feet in a S 77° E direction to post No. 6,
- Thence 750 feet in a S 77° E direction to post No. 1,

the point of beginning.

The claim monument on which the original Notice is posted lies approximately midway between the two sides and is 750 feet from the EAST end and 750 feet from the WEST end of this Claim.

To tie this Claim to the Public Survey, begin at the Southeast and Northeast corner of Section(s) 1 & 36, Township(s) 22 & 23 North, Range 51 East, Mt. Diablo P.M., bear SOUTH, 7640 feet, thence bear S 77° E., 725 feet to the northeast corner of this claim.

THIS FIRST AMENDED LOCATION NOTICE AMENDS the original location, made February 17, 19 68, by MAYNARD BISONI and FRED STEHLE, recorded February 19, 1968, in Book 22, Page 383, of Official Records, in the office of the County Recorder, and is made without waiver of any previously acquired rights except any ground that may be abandoned by changing the surface boundaries for the purpose of correcting any errors and defects, for the purpose of conforming to the survey of this claim as delineated on that map filed of record on August 29, 1972, file No. 56327, in the Eureka County Recorder's Office, for the satisfaction of any of the requirements of the law which may not have been complied with before the filing hereof, for the purpose of changing the surface boundaries of the original location, or the record thereof, if any have been made, and of taking in any part of an overlapping claim or location which has been abandoned that now falls within the above described boundaries of the Claim. And if the original Notice of Mining Location thereof is void then this location shall be an original location and this Certificate an original Certificate.

Maynard E. Bisoni and Mary M. Bisoni Fred Stehle and Berniece V. Stehle
Maynard E. Bisoni Mary M. Bisoni Fred Stehle Berniece V. Stehle
Box 152 365 E. 3800 N.
Eureka, Nevada 89316 Fairview, Utah 84629

STATE OF Nevada } SS.
COUNTY OF Eureka }

Subscribed, sworn to and acknowledged before me this 6 day of Aug, 1979, by Maynard E. and Mary M. Bisoni, Fred and Berniece V. Stehle

My Commission Expires:
Oct 3, 1979

J. Norman Rebaletti
Notary Public
J. NORMAN REBALETTI
Notary Public - State of Nevada
My Commission Expires Oct. 3, 1979

STATE OF Utah } SS.
COUNTY OF Garfield }

Subscribed, sworn to and acknowledged before me this 13 day of AUGUST, 1979, by Fred and Berniece V. Stehle.

My Commission Expires:
12-2-79

[Signature]
Notary Public



69021

RECORDED AT THE REQUEST OF Exxon Minerals Company, U.S.A.
on August 20, 1979 at 01 mins. past 8 A. M. in
Book 72 of OFFICIAL RECORDS, page 92-93, RECORDS OF
EUREKA COUNTY, NEVADA. WILLIS A. DePAOLI Recorder
File No. 69021 Fee \$ 4.00

COPY

BOOK 72 PAGE 93

STATE OF NEVADA }
COUNTY OF _____ } SS. Fee \$ _____, No. _____
Filed for record this _____ day of _____,
19____, at _____ o'clock _____ M.
Reception No. _____
Recorder _____ Deputy _____

AMENDED CERTIFICATE OF LOCATION - NEVADA

THE UNDERSIGNED HEREBY certify, that MAYNARD E. BISONI, MARY M. BISONI, FRED STEHLE and BERNIECE V. STEHLE, owners of the following described mining claim, do hereby make and file this FIRST Amended Location of the TIA #4 Lode Mining Claim, on this 6th day of August, 1979, and situated in the MT. HOPE Mining District, EUREKA County, Nevada.

Said Claim is located in the NE & SE (Quarter) Section(s) 12, Township 22 North, Range 51 East, Mt. Diablo P.M. and more particularly described as follows, to wit:

Beginning at the northeast corner post No. 1:

- Thence 600 feet in a S 13° W direction to post No. 2,
- Thence 750 feet in a N 77° W direction to post No. 3.
- Thence 750 feet in a N 77° W direction to post No. 4,
- Thence 600 feet in a N 13° E direction to post No. 5,
- Thence 750 feet in a S 77° E direction to post No. 6,
- Thence 750 feet in a S 77° E direction to post No. 1,

the point of beginning.

The claim monument on which the original Notice is posted lies approximately midway between the two sides and is 25 feet from the EAST end and 1475 feet from the WEST end of this Claim.

To tie this Claim to the Public Survey, begin at the Southeast and Northeast corner of Section(s) 1 & 36, Township(s) 22 & 23 North, Range 51 East, Mt. Diablo P.M., bear SOUTH, 7333 feet, thence bear N77°W, 700 feet to the northeast corner of this claim.

THIS FIRST AMENDED LOCATION NOTICE AMENDS the original location, made March 26, 1968, by MAYNARD BISONI and FRED STEHLE, recorded March 26, 1968, in Book 23, Page 161, of Official Records, in the office of the County Recorder, and is made without waiver of any previously acquired rights except any ground that may be abandoned by changing the surface boundaries for the purpose of correcting any errors and defects, for the purpose of conforming to the survey of this claim as delineated on that map filed of record on August 29, 1972, file No. 56327, in the Eureka County Recorder's Office, for the satisfaction of any of the requirements of the law which may not have been complied with before the filing hereof, for the purpose of changing the surface boundaries of the original location, or the record thereof, if any have been made, and of taking in any part of an overlapping claim or location which has been abandoned that now falls within the above described boundaries of the Claim. And if the original Notice of Mining Location thereof is void then this location shall be an original location and this Certificate an original Certificate.

Maynard E. Bisoni Mary M. Bisoni Fred Stehle and Berniece V. Stehle
 Maynard E. Bisoni Mary M. Bisoni Fred Stehle and Berniece V. Stehle
 Box 152 365 E. 3800 N.
 Eureka, Nevada 89316 Fairview, Utah 84629

STATE OF Nevada }
COUNTY OF Eureka } SS.

Subscribed, sworn to and acknowledged before me this 6 day of Aug., 1979, by Maynard E. and Mary M. Bisoni, Fred and Berniece V. Stehle

My Commission Expires:
Oct 3, 1979

J. Norman Rebaleti
 Notary Public
 J. NORMAN REBALEATI
 Notary Public - State of Nevada
 Eureka County
 My Commission Expires Oct. 3, 1979

BOOK 72 PAGE 94

STATE OF Nevada }
COUNTY OF Esmeralda } SS.

Subscribed, sworn to and acknowledged before me this 13 day of August, 1979, by Fred Stehle and Berniece V. Stehle.

My Commission Expires:

12-2-79

Willis A. DePaoli
Notary Public



69022

RECORDED AT THE REQUEST OF Exxon Minerals Company, U.S.A.
on August 20, 1979, at 01 min. past 8 A.M. in
Book 72 of OFFICIAL RECORDS, page 94-95, RECORDS OF
EUREKA COUNTY, NEVADA. WILLIS A. DePAOLI Recorder
File No. 69022 Fee \$ 4.00

BOOK 72 PAGE 95

STATE OF NEVADA

COUNTY OF _____

SS.

Fee \$ _____, No. _____

Filed for record this _____ day of _____, 19____, at _____ o'clock _____ M. Reception No. _____

Recorder _____

Deputy _____

AMENDED CERTIFICATE OF LOCATION - NEVADA

THE UNDERSIGNED HEREBY certify, that MAYNARD E. BISONI, MARY M. BISONI, FRED STEHLE and BERNIECE V. STEHLE, owners of the following described mining claim, do hereby make and file this FIRST Amended Location of the TIA #5 Lode Mining Claim, on this 6th day of August, 1979, and situated in the MT. HOPE Mining District, EUREKA County, Nevada.

Said Claim is located in the NE & SE (Quarter) Section(s) 12, Township 22 North, Range 51 East, Mt. Diablo P.M. and more particularly described as follows, to wit:

Beginning at the northeast corner post No. 1:

- Thence 600 feet in a S 13° W direction to post No. 2.
- Thence 750 feet in a N 77° W direction to post No. 3.
- Thence 750 feet in a N 77° W direction to post No. 4.
- Thence 600 feet in a N 13° E direction to post No. 5.
- Thence 750 feet in a S 77° E direction to post No. 6.
- Thence 750 feet in a S 77° E direction to post No. 1.

the point of beginning.

The claim monument on which the original Notice is posted lies approximately midway between the two sides and is 25 feet from the EAST end and 1475 feet from the WEST end of this Claim.

To tie this Claim to the Public Survey, begin at the Southeast and Northeast corner of Section(s) 1 & 36, Township(s) 22 & 23 North, Range 51 East, Mt. Diablo P.M., bear SOUTH, 7948 feet, thence bear N77°W, 800 feet to the northeast corner of this claim.

THIS FIRST AMENDED LOCATION NOTICE AMENDS the original location, made March 26, 1968, by MAYNARD BISONI and FRED STEHLE recorded March 26, 1968, in Book 23, Page 162, of Official Records, in the office of the County Recorder, and is made without waiver of any previously acquired rights except any ground that may be abandoned by changing the surface boundaries for the purpose of correcting any errors and defects, for the purpose of conforming to the survey of this claim as delineated on that map filed of record on August 29, 1972, file No. 56327, in the Eureka County Recorder's Office, for the satisfaction of any of the requirements of the law which may not have been complied with before the filing hereof, for the purpose of changing the surface boundaries of the original location, or the record thereof, if any have been made, and of taking in any part of an overlapping claim or location which has been abandoned that now falls within the above described boundaries of the Claim. And if the original Notice of Mining Location thereof is void then this location shall be an original location and this Certificate an original Certificate.

Maynard E. Bisoni and Mary M. Bisoni Fred Stehle and Berniece V. Stehle
 Maynard E. Bisoni Mary M. Bisoni Fred Stehle Berniece V. Stehle
 Box 152 365 E. 3800 N.
 Eureka, Nevada 89316 Fairview, Utah 84629

STATE OF Nevada }
COUNTY OF Eureka } SS.

Subscribed, sworn to and acknowledged before me this 6 day of Aug, 1979, by Maynard E. and Mary M. Bisoni, Fred and Berniece V. Stehle.

My Commission Expires:

Oct 3, 1979

Norman Redaleati
 Notary Public
 Eureka County
 My Commission Expires Oct 3 1979

STATE OF Nevada }
COUNTY OF CLATSOP } SS.

August, 1979, by Fred Stehle and Berniece V. Stehle.

My Commission Expires:
12-2-79

W. A. DePaoli
Notary Public



69023

RECORDED AT THE REQUEST OF Exxon Minerals Company, U.S.A.
on August 20, 1979, at 01 min. past 8 A.M. in
Book 72 of OFFICIAL RECORDS, page 96-97, RECORDS OF
EUREKA COUNTY, NEVADA. WILLIS A. DePAOLI Recorder
File No. 69023 Fee \$ 4.00

BOOK 72 PAGE 97

STATE OF NEVADA }
COUNTY OF _____ } SS. Fee \$ _____, No. _____

Filed for record this _____ day of _____,
19____, at _____ o'clock _____ M.
Reception No. _____

Recorder _____ Deputy _____

AMENDED CERTIFICATE OF LOCATION - NEVADA

THE UNDERSIGNED HEREBY certify, that MAYNARD E. BISONI, MARY M. BISONI, FRED STEHLE and BERNIECE V. STEHLE, owners of the following described mining claim, do hereby make and file this FIRST Amended Location of the TIA #6 Lode Mining Claim, on this 6th day of August, 1979, and situated in the MT. HOPE Mining District, EUREKA County, Nevada

Said Claim is located in the NW & NE (Quarter) Section(s) 12, Township 22 North, Range 51 East, Mt. Diablo P.M. and more particularly described as follows, to wit:

Beginning at the northeast corner post No. 1:

- Thence 600 feet in a S 13° W direction to post No. 2,
- Thence 750 feet in a N 77° W direction to post No. 3.
- Thence 750 feet in a N 77° W direction to post No. 4,
- Thence 600 feet in a N 13° E direction to post No. 5,
- Thence 750 feet in a S 77° E direction to post No. 6,
- Thence 750 feet in a S 77° E direction to post No. 1,

the point of beginning.

The claim monument on which the original Notice is posted lies approximately midway between the two sides and is 750 feet from the EAST end and 750 feet from the WEST end of this Claim.

To tie this Claim to the Public Survey, begin at the Southeast and Northeast corner of Section(s) 1 & 36, Township(s) 22 & 23 North, Range 51 East, Mt. Diablo P.M., bear SOUTH, 7333 feet, thence bear N77°W, 2200 feet to the northeast corner of this claim.

THIS FIRST AMENDED LOCATION NOTICE AMENDS the original location, made April 20, 1968, by MAYNARD BISONI and FRED STEHLE, recorded May 10, 1968, in Book 23, Page 601, of Official Records, in the office of the County Recorder, and is made without waiver of any previously acquired rights except any ground that may be abandoned by changing the surface boundaries for the purpose of correcting any errors and defects, for the purpose of conforming to the survey of this claim as delineated on that map filed of record on August 29, 1972, file No. 56327, in the Eureka County Recorder's Office, for the satisfaction of any of the requirements of the law which may not have been complied with before the filing hereof, for the purpose of changing the surface boundaries of the original location, or the record thereof, if any have been made, and of taking in any part of an overlapping claim or location which has been abandoned that now falls within the above described boundaries of the Claim. And if the original Notice of Mining Location thereof is void then this location shall be an original location and this Certificate an original Certificate.

Maynard E. Bisoni and Mary M. Bisoni Fred Stehle and Berniece V. Stehle
 Maynard E. Bisoni Mary M. Bisoni Fred Stehle Berniece V. Stehle
 Box 152 365 E. 3800 N.
 Eureka, Nevada 89316 Fairview, Utah 84629

STATE OF Nevada }
COUNTY OF Eureka } SS.

Subscribed, sworn to and acknowledged before me this 6 day of Aug, 1979, by Maynard E. and Mary M. Bisoni, Fred and Berniece V. Stehle

My Commission Expires:

Oct 3, 1979.

J. Norman Rebalet
 Notary Public
 J. NORMAN REBALET
 Notary Public - State of Nevada
 My Commission Expires Oct. 3, 1979

STATE OF Utah)
COUNTY OF FRANCIS) SS.

Subscribed, sworn to and acknowledged before me this 13 day of AUGUST, 1979, by Fred Stehle and Berniece V. Stehle,

My Commission Expires:

12-2-79

[Signature]
Notary Public



69024

RECORDED AT THE REQUEST OF Exxon Minerals Company, U.S.A.
on August 20, 1979 at 01 mins. past 8 A.M. in
Book 72 of OFFICIAL RECORDS, page 98-99, RECORDS OF
EUREKA COUNTY, NEVADA. WILLIS A. DePAOLI Recorder
File No. 69024 Fee \$ 4.00

BOOK 72 PAGE 99

STATE OF NEVADA } SS. Fee \$ _____, No. _____
COUNTY OF _____ }

Filed for record this _____ day of _____,
19____, at _____ o'clock _____ M.
Reception No. _____

Recorder _____ Deputy _____

AMENDED CERTIFICATE OF LOCATION - NEVADA

THE UNDERSIGNED HEREBY certify, that MAYNARD E. BISONI, MARY M. BISONI, FRED STEHLE and BERNIECE V. STEHLE, owners of the following described mining claim, do hereby make and file this FIRST Amended Location of the TIA #7 Lode Mining Claim, on this 6th day of Aug, 1979, and situated in the MT. HOPE Mining District, EUREKA County, Nevada.

Said Claim is located in the NE&NW;SE&SW (Quarter) Section(s) 12, Township 22 North, Range _____, Mt. Diablo P.M. and more particularly described as follows, to wit:

Beginning at the northeast corner post No. 1:

- Thence 600 feet in a S 13° W direction to post No. 2,
- Thence 750 feet in a N 77° W direction to post No. 3.
- Thence 750 feet in a N 77° W direction to post No. 4,
- Thence 600 feet in a N 13° E direction to post No. 5,
- Thence 750 feet in a S 77° E direction to post No. 6,
- Thence 750 feet in a S 77° E direction to post No. 1,

the point of beginning.

The claim monument on which the original Notice is posted lies approximately midway between the two sides and is 750 feet from the EAST end and 750 feet from the WEST end of this Claim.

To tie this Claim to the Public Survey, begin at the Southeast and Northeast corner of Section(s) 1 & 36, Township(s) 22 & 23 North, Range 51 East, Mt. Diablo P.M., bear SOUTH, 7948 feet, thence bear N77°W, 2300 feet to the northeast corner of this claim.

THIS FIRST AMENDED LOCATION NOTICE AMENDS the original location, made April 20, 19 68, by MAYNARD BISONI and FRED STEHLE, recorded May 10, 19 68, in Book 23, Page 602, of Official Records, in the office of the County Recorder, and is made without waiver of any previously acquired rights except any ground that may be abandoned by changing the surface boundaries for the purpose of correcting any errors and defects, for the purpose of conforming to the survey of this claim as delineated on that map filed of record on August 29, 1972, file No. 56327, in the Eureka County Recorder's Office, for the satisfaction of any of the requirements of the law which may not have been complied with before the filing hereof, for the purpose of changing the surface boundaries of the original location, or the record thereof, if any have been made, and of taking in any part of an overlapping claim or location which has been abandoned that now falls within the above described boundaries of the Claim. And if the original Notice of Mining Location thereof is void then this location shall be an original location and this Certificate an original Certificate.

Maynard E. Bisoni and Mary M. Bisoni and Fred Stehle and Berniece V. Stehle
Maynard E. BISONI Mary M. BISONI Fred STEHLE Berniece V. STEHLE
Box 152 365 E. 3800 N.
Eureka, Nevada 89316 Fairview, Utah 84629

STATE OF Nevada } SS.
COUNTY OF Eureka }

Subscribed, sworn to and acknowledged before me this 6 day of Aug, 1979, by Maynard E. and Mary M. Bisoni, Fred and Berniece V. Stehle.

My Commission Expires:

Oct 3, 1979

J. Norman Rebaleti
Notary Public
J. NORMAN REBALEATI
Notary Public State of Nevada
My Commission Expires Oct. 3, 1979

STATE OF Nevada
COUNTY OF GENESEE

SS.

Subscribed, sworn to and acknowledged before me this 13 day of AUGUST, 1979, by Fred and Berniece V. Stehle.

My Commission Expires:
12-2-79

Willis A. DePaoli
Notary Public



69025

RECORDED AT THE REQUEST OF Exxon Minerals Company, U.S.A.
on August 20, 19 79 at 01 mins. past 8 A.M. 1,
Book 72 of OFFICIAL RECORDS, page 100-101 RECORDS OF
EUREKA COUNTY, NEVADA. WILLIS A. DePAOLI Recorder
File No. 69025 Fee \$ 4.00

BOOK 72 PAGE 101

STATE OF NEVADA

COUNTY OF _____

SS. Fee \$ _____, No. _____

Filed for record this _____ day of _____, 19____, at _____ o'clock _____ M. Reception No. _____

Recorder _____

Deputy _____

AMENDED CERTIFICATE OF LOCATION - NEVADA

THE UNDERSIGNED HEREBY certify, that MAYNARD E. BISONI, MARY M. BISONI, FRED STEHLE and BERNIECE V. STEHLE, owners of the following described mining claim, do hereby make and file this FIRST Amended Location of the TIA #8 Lode Mining Claim, on this 6th day of August, 1979, and situated in the MT. HOPE Mining District, EUREKA County, Nevada.

Said Claim is located in the NW (Quarter) Section(s) 12, Township 22 North, Range 51 East, Mt. Diablo P.M. and more particularly described as follows, to wit:

Beginning at the northeast corner post No. 1:

- Thence 600 feet in a S 13° W direction to post No. 2,
- Thence 750 feet in a N 77° W direction to post No. 3.
- Thence 750 feet in a N 77° W direction to post No. 4.
- Thence 600 feet in a N 13° E direction to post No. 5,
- Thence 750 feet in a S 77° E direction to post No. 6,
- Thence 750 feet in a S 77° E direction to post No. 1,

the point of beginning.

The claim monument on which the original Notice is posted lies approximately midway between the two sides and is 100 feet from the EAST end and 1400 feet from the WEST end of this Claim.

To tie this Claim to the Public Survey, begin at the Southeast and Northeast corner of Section(s) 1 & 36, Township(s) 22 & 23 North, Range 51 East, Mt. Diablo P.M., bear SOUTH, 7625 feet, thence bear N77°W, 3650 Feet to the northeast corner of this claim.

THIS FIRST AMENDED LOCATION NOTICE AMENDS the original location, made May 23, 19 68, by MAYNARD BISONI and FRED STEHLE, recorded May 10, 19 68, in Book 23, Page 603, of Official Records, in the office of the County Recorder, and is made without waiver of any previously acquired rights except any ground that may be abandoned by changing the surface boundaries for the purpose of correcting any errors and defects, for the purpose of conforming to the survey of this claim as delineated on that map filed of record on August 29, 1972, file No. 56327, in the Eureka County Recorder's Office, for the satisfaction of any of the requirements of the law which may not have been complied with before the filing hereof, for the purpose of changing the surface boundaries of the original location, or the record thereof, if any have been made, and of taking in any part of an overlapping claim or location which has been abandoned that now falls within the above described boundaries of the Claim. And if the original Notice of Mining Location thereof is void then this location shall be an original location and this Certificate an original Certificate.

Maynard E. Bisoni and Mary M. Bisoni Fred Stehle and Berniece V. Stehle
 Maynard E. Bisoni Mary M. Bisoni Fred Stehle Berniece V. Stehle
 Box 152 365 E. 3800 N.
 Eureka, Nevada 89316 Fairview, Utah 84629

STATE OF Nevada }
COUNTY OF Eureka } SS.

Subscribed, sworn to and acknowledged before me this 6 day of Aug, 1979, by Maynard E. and Mary M. Bisoni, Fred and Berniece V. Stehle

My Commission Expires:

Oct 3, 1979

J. Norman Rebaleti
Notary Public

J. NORMAN REBALEATI
Notary Public - State of Nevada
Eureka County
My Commission Expires Oct. 3, 1979

STATE OF Nevada }
COUNTY OF GENESEE } SS.

Subscribed, sworn to and acknowledged before me this 17 day of AUGUST 1979, by Fred and Berniece V. Stehle.

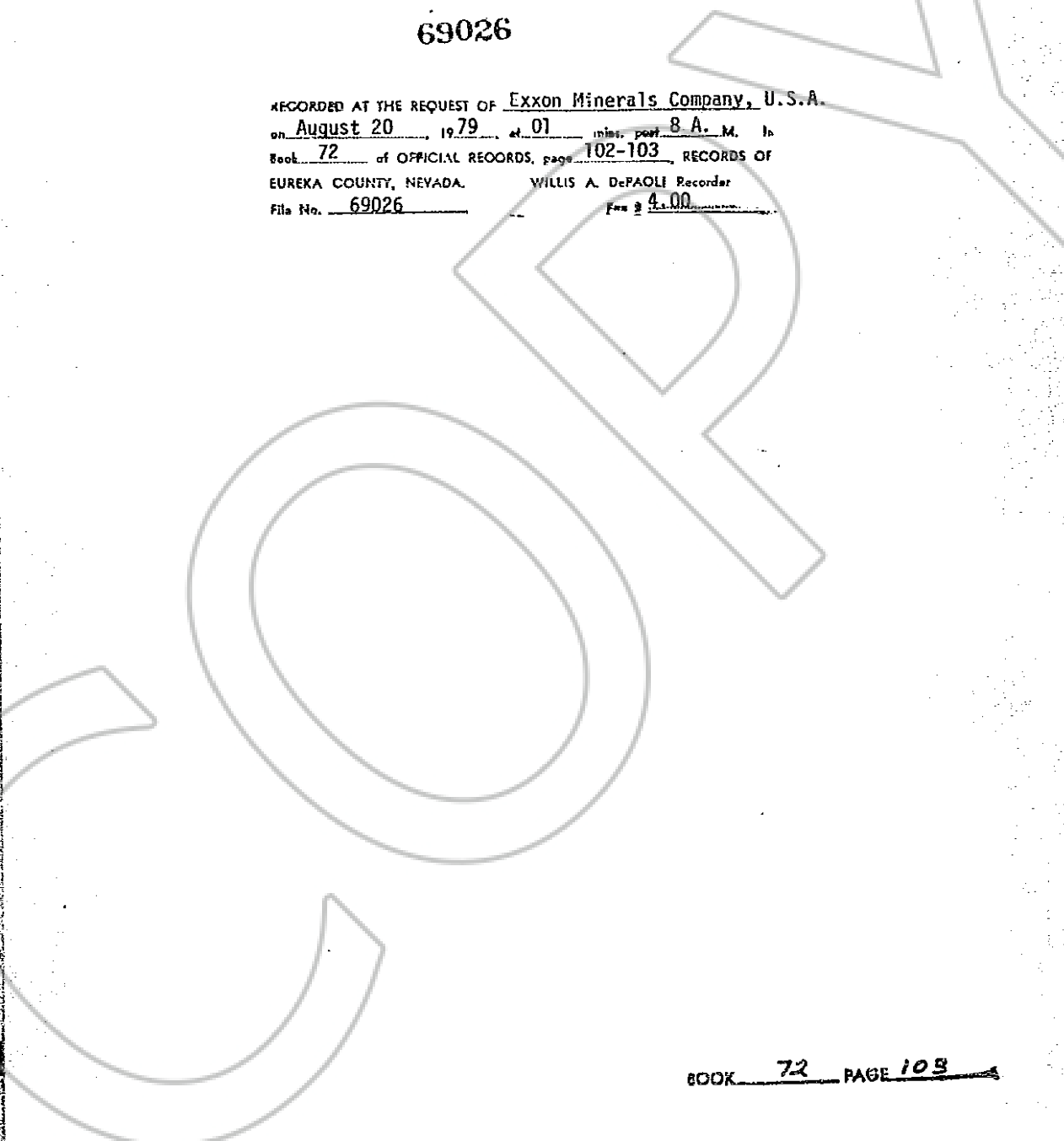
My Commission Expires:
12-2-79

Willis A. DePaoli
Notary Public



69026

RECORDED AT THE REQUEST OF Exxon Minerals Company, U.S.A.
on August 20, 1979, at 01 min. past 8 A. M. In
Book 72 of OFFICIAL RECORDS, page 102-103, RECORDS OF
EUREKA COUNTY, NEVADA. WILLIS A. DePAOLI Recorder
File No. 69026 Fee \$ 4.00



BOOK 72 PAGE 103

STATE OF NEVADA

COUNTY OF _____

SS. Fee \$ _____, No. _____

Filed for record this _____ day of _____, 19____, at _____ o'clock _____ M. Reception No. _____

Recorder _____

Deputy _____

AMENDED CERTIFICATE OF LOCATION - NEVADA

THE UNDERSIGNED HEREBY certify, that MAYNARD E. BISONI, MARY M. BISONI, FRED STEHLE and BERNIECE V. STEHLE, owners of the following described mining claim, do hereby make and file this FIRST Amended Location of the TIA #9 Lode Mining Claim, on this 6th day of August, 1979, and situated in the MT. HOPE Mining District, EUREKA County, Nevada.

Said Claim is located in the NW (Quarter) Section(s) 12, Township 22 North, Range 51 East, Mt. Diablo P.M. and more particularly described as follows, to wit:

Beginning at the northeast corner post No. 1:

- Thence 600 feet in a S 13° W direction to post No. 2.
- Thence 750 feet in a N 77° W direction to post No. 3.
- Thence 750 feet in a N 77° W direction to post No. 4.
- Thence 600 feet in a N 13° E direction to post No. 5.
- Thence 750 feet in a S 77° E direction to post No. 6.
- Thence 750 feet in a S 77° E direction to post No. 1,

the point of beginning.

The claim monument on which the original Notice is posted lies approximately midway between the two sides and is 1100 feet from the EAST end and 400 feet from the WEST end of this Claim.

To tie this Claim to the Public Survey, begin at the Southeast and Northeast corner of Section(s) 1 & 36, Township(s) 22 & 23 North, Range 51 East, Mt. Diablo P.M., bear SOUTH, 6410 feet, thence bear N77°W, 3550 feet to the northeast corner of this claim.

THIS FIRST AMENDED LOCATION NOTICE AMENDS the original location, made April 23, 19 68, by MAYNARD BISONI and FRED STEHLE, recorded May 10, 19 68, in Book 23, Page 604, of Official Records, in the office of the County Recorder, and is made without waiver of any previously acquired rights except any ground that may be abandoned by changing the surface boundaries for the purpose of correcting any errors and defects, for the purpose of conforming to the survey of this claim as delineated on that map filed of record on August 29, 1972, file No. 56327, in the Eureka County Recorder's Office, for the satisfaction of any of the requirements of the law which may not have been complied with before the filing hereof, for the purpose of changing the surface boundaries of the original location, or the record thereof, if any have been made, and of taking in any part of an overlapping claim or location which has been abandoned that now falls within the above described boundaries of the Claim. And if the original Notice of Mining Location thereof is void then this location shall be an original location and this Certificate an original Certificate.

Maynard E. Bisoni and Mary M. Bisoni Fred Stehle and Berniece V. Stehle
 Maynard E. Bisoni Mary M. Bisoni Fred Stehle Berniece V. Stehle
 Box 152 365 E. 3800 N.
 Eureka, Nevada 89316 Fairview, Utah 84629

STATE OF Nevada }
COUNTY OF Eureka } SS.

Subscribed, sworn to and acknowledged before me this 6 day of Aug, 1979, by Maynard E. and Mary M. Bisoni, Fred and Berniece V. Stehle

My Commission Expires: Oct 3 1979

J. Norman Rebaletti
 Pub U. NORMAN REBALETTI
 Notary Public - State of Nevada
 Eureka County
 My Commission Expires Oct. 3, 1979

STATE OF NEVADA }
COUNTY OF SAN JUAN } SS.

Subscribed, sworn to and acknowledged before me this 17 day
of AUGUST, 1979, by Fred and Berniece V. Stehle.

My Commission Expires:
12-2-79

Willis A. DePaoli
Notary Public



69027

RECORDED AT THE REQUEST OF Exxon Minerals Company, U.S.A.
on August 20, 19 79, at 01 min. past 8 A. M. in
Book 72 of OFFICIAL RECORDS, page 104-105, RECORDS OF
EUREKA COUNTY, NEVADA. WILLIS A. DePAOLI Recorder
File No. 69207 Fee \$ 4.00

BOOK 72 PAGE 105

STATE OF NEVADA

SS. Fee \$ _____, No. _____

COUNTY OF _____

Filed for record this _____ day of _____, 19____, at _____ o'clock _____ M. Reception No. _____

Recorder

Deputy

AMENDED CERTIFICATE OF LOCATION - NEVADA

THE UNDERSIGNED HEREBY certify, that MAYNARD E. BISONI, MARY M. BISONI, FRED STEHLE and BERNIECE V. STEHLE, owners of the following described mining claim, do hereby make and file this FIRST Amended Location of the TIA #10 Lode Mining Claim, on this 6th day of August, 1979, and situated in the MT. HOPE Mining District, EUREKA County, Nevada.

Said Claim is located in the NW&SW;NE&SE (Quarter) Section(s) 13;12, Township 22 North, Range 51&E; 51E., Mt. Diablo P.M. and more particularly described as follows, to wit:

Beginning at the northeast corner post No. 1:

- Thence 600 feet in a S 13° W direction to post No. 2,
- Thence 750 feet in a N 77° W direction to post No. 3.
- Thence 750 feet in a N 77° W direction to post No. 4,
- Thence 600 feet in a N 13° E direction to post No. 5,
- Thence 750 feet in a S 77° E direction to post No. 6,
- Thence 750 feet in a S 77° E direction to post No. 1,

the point of beginning.

The claim monument on which the original Notice is posted lies approximately midway between the two sides and is 1475 feet from the EAST end and 25 feet from the WEST end of this Claim.

To tie this Claim to the Public Survey, begin at the Southeast and Northeast corner of Section(s) 1 & 36, Township(s) 22 & 23 North, Range 51 East, Mt. Diablo P.M., bear SOUTH, 7025 feet, thence bear S 77° E, 910 feet to the northeast corner of this claim.

THIS FIRST AMENDED LOCATION NOTICE AMENDS the original location, made September 15, 1970, by MAYNARD BISONI and FRED STEHLE, recorded November 19, 1970, in Book 37, Page 152, of Official Records, in the office of the County Recorder, and is made without waiver of any previously acquired rights except any ground that may be abandoned by changing the surface boundaries for the purpose of correcting any errors and defects, for the purpose of conforming to the survey of this claim as delineated on that map filed of record on August 29, 1972, file No. 56327, in the Eureka County Recorder's Office, for the satisfaction of any of the requirements of the law which may not have been complied with before the filing hereof, for the purpose of changing the surface boundaries of the original location, or the record thereof, if any have been made, and of taking in any part of an overlapping claim or location which has been abandoned that now falls within the above described boundaries of the Claim. And if the original Notice of Mining Location thereof is void then this location shall be an original location and this Certificate an original Certificate.

Maynard E. Bisoni and Mary M. Bisoni Fred Stehle and Berniece V. Stehle
 Maynard E. Bisoni Box 152 Eureka, Nevada 89316 Fred Stehle 365 E. 3800 N. Fairview, Utah 84629
 Berniece V. Stehle

STATE OF Nevada } SS.
COUNTY OF Eureka

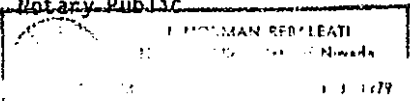
Subscribed, sworn to and acknowledged before me this 6 day of Aug, 1979, by Maynard E. and Mary M. Bisoni, Fred and Berniece V. Stehle

My Commission Expires:

Oct 3, 1979

J. Norman Rebekati
Notary Public

BOOK 72 PAGE 106



STATE OF Nevada)
COUNTY OF LENCER) SS.

Subscribed, sworn to and acknowledged before me this 17 day of AUGUST, 1979, by Fred and Berniece V. Stehle.

My Commission Expires:
12-2-79

[Signature]
Notary Public



69028

RECORDED AT THE REQUEST OF Exxon Minerals Company, U.S.A.
on August 20, 19 79 at 01 mins. past 8 A. M. in
Book 72 of OFFICIAL RECORDS, page 106-107, RECORDS OF
EUREKA COUNTY, NEVADA. WILLIS A. DePAOLI Recorder
File No. 69028 Fee \$ 4.00

BOOK 72 PAGE 107

STATE OF NEVADA

COUNTY OF _____

SS. Fee \$ _____, No. _____

Filed for record this _____ day of _____, 19____, at _____ o'clock _____ M. Reception No. _____

Recorder

Deputy

AMENDED CERTIFICATE OF LOCATION - NEVADA

THE UNDERSIGNED HEREBY certify, that MAYNARD E. BISONI, MARY M. BISONI, FRED STEHLE and BERNIECE V. STEHLE, owners of the following described mining claim, do hereby make and file this FIRST Amended Location of the TIA #11 Lode Mining Claim, on this 6th day of August, 1979, and situated in the MT. HOPE Mining District, EUREKA County, Nevada

Said Claim is located in the NE (Quarter) Section(s) 12, Township 22 North, Range 51 East, Mt. Diablo P.M. and more particularly described as follows, to wit:

Beginning at the northeast corner post No. 1:

- Thence 600 feet in a S 13° W direction to post No. 2,
- Thence 750 feet in a N 77° W direction to post No. 3.
- Thence 750 feet in a N 77° W direction to post No. 4,
- Thence 600 feet in a N 13° E direction to post No. 5,
- Thence 750 feet in a S 77° E direction to post No. 6,
- Thence 750 feet in a S 77° E direction to post No. 1,

the point of beginning.

The claim monument on which the original Notice is posted lies approximately midway between the two sides and is 750 feet from the EAST end and 750 feet from the WEST end of this Claim.

To tie this Claim to the Public Survey, begin at the Southeast and Northeast corner of Section(s) 1 & 36, Township(s) 22 & 23 North, Range 51 East, Mt. Diablo P.M., bear SOUTH 6718 feet, thence bear N77°W, 600 feet to the northeast corner of this claim.

THIS FIRST AMENDED LOCATION NOTICE AMENDS the original location, made September 15, 1970, by MAYNARD BISONI and FRED STEHLE, recorded November 19, 1970, in Book 37, Page 153, of Official Records, in the office of the County Recorder, and is made without waiver of any previously acquired rights except any ground that may be abandoned by changing the surface boundaries for the purpose of correcting any errors and defects, for the purpose of conforming to the survey of this claim as delineated on that map filed of record on August 29, 1972, file No. 56327, in the Eureka County Recorder's Office, for the satisfaction of any of the requirements of the law which may not have been complied with before the filing hereof, for the purpose of changing the surface boundaries of the original location, or the record thereof, if any have been made, and of taking in any part of an overlapping claim or location which has been abandoned that now falls within the above described boundaries of the Claim. And if the original Notice of Mining Location thereof is void then this location shall be an original location and this Certificate an original Certificate.

Maynard E. Bisoni and Mary M. Bisoni Fred Stehle and Berniece V. Stehle
 Maynard E. Bisoni Mary M. Bisoni Fred Stehle Berniece V. Stehle
 Box 152 365 E. 3800 N.
 Eureka, Nevada 89316 Fairview, Utah 84629

STATE OF Nevada)
COUNTY OF Eureka) SS.

Subscribed, sworn to and acknowledged before me this 6 day of Aug, 1979, by Maynard E. and Mary M. Bisoni, Fred and Berniece V. Stehle

My Commission Expires:

Oct 3, 1979

BOOK 72 PAGE 108

J. Norman Rebaletti
 NOTARY PUBLIC J. NORMAN REBALETTI
 Notary Public - State of Nevada
 Eureka County
 My Commission Expires Oct 3 1979

STATE OF Utah
COUNTY OF Garfield

SS.

Subscribed, sworn to and acknowledged before me this 13 day
of August, 1979, by Fred and Berniece V. Stehle.

My Commission Expires:

12-2-79

Willis A. DePaoli
Notary Public



69029

RECORDED AT THE REQUEST OF Exxon Minerals Company, U.S.A.
on August 20, 1979, at 01 min. post 8 A. M. in
Book 72 of OFFICIAL RECORDS, page 108-109, RECORDS OF
EUREKA COUNTY, NEVADA. WILLIS A. DePAOLI Recorder
File No. 69029 Fee \$ 4.00

BOOK 72 PAGE 109

STATE OF NEVADA } SS. Fee \$ _____, No. _____
COUNTY OF _____ }
Filed for record this _____ day of _____,
19 _____, at _____ o'clock _____ M.
Reception No. _____
Recorder _____ Deputy _____



AMENDED CERTIFICATE OF LOCATION - NEVADA

THE UNDERSIGNED HEREBY certify, that MAYNARD E. BISONI, MARY M. BISONI, FRED STEHLE and BERNIECE V. STEHLE, owners of the following described mining claim, do hereby make and file this FIRST Amended Location of the TIA #12 Lode Mining Claim, on this 6th day of August, 1979, and situated in the MT. HOPE Mining District, EUREKA County, Nevada.

Said Claim is located in the SE (Quarter) Section(s) 12, Township 22 North, Range _____, Mt. Diablo P.M. and more particularly described as follows, to wit:

Beginning at the northeast corner post No. 1:

- Thence 600 feet in a S 13° W direction to post No. 2.
- Thence 750 feet in a N 77° W direction to post No. 3.
- Thence 750 feet in a N 77° W direction to post No. 4.
- Thence 600 feet in a N 13° E direction to post No. 5.
- Thence 750 feet in a S 77° E direction to post No. 6.
- Thence 750 feet in a S 77° E direction to post No. 1.

the point of beginning.

The claim monument on which the original Notice is posted lies approximately midway between the two sides and is 750 feet from the EAST end and 750 feet from the WEST end of this Claim.

To tie this Claim to the Public Survey, begin at the Southeast and Northeast corner of Section(s) 1 & 36, Township(s) 22 & 23 North, Range 51 East, Mt. Diablo P.M., bear SOUTH, 8563 feet, thence bear N77°W, 900 feet to the northeast corner of this claim.

THIS FIRST AMENDED LOCATION NOTICE AMENDS the original location, made September 15, 1970, by MAYNARD BISONI and FRED STEHLE, recorded November 19, 1970, in Book 37, Page 154, of Official Records, in the office of the County Recorder, and is made without waiver of any previously acquired rights except any ground that may be abandoned by changing the surface boundaries for the purpose of correcting any errors and defects, for the purpose of conforming to the survey of this claim as delineated on that map filed of record on August 29, 1972, file No. 56327, in the Eureka County Recorder's Office, for the satisfaction of any of the requirements of the law which may not have been complied with before the filing hereof, for the purpose of changing the surface boundaries of the original location, or the record thereof, if any have been made, and of taking in any part of an overlapping claim or location which has been abandoned that now falls within the above described boundaries of the Claim. And if the original Notice of Mining Location thereof is void then this location shall be an original location and this Certificate an original Certificate.

Maynard E. Bisoni and Mary M. Bisoni Fred Stehle and Berniece V. Stehle
Maynard E. Bisoni Mary M. Bisoni Fred Stehle Berniece V. Stehle
Box 152 365 E. 3800 N.
Eureka, Nevada 89316 Fairview, Utah 84629

STATE OF Nevada } SS.
COUNTY OF Eureka }

Subscribed, sworn to and acknowledged before me this 6 day of Aug, 1979, by Maynard E. and Mary M. Bisoni, ~~Fred and Berniece V. Stehle~~

My Commission Expires:
Oct 3, 1979

J. Norman Repaleati
Notary Public
J. NORMAN REPALEATI
Notary Public State of Nevada
Eureka County
My Commission Expires Oct. 3, 1979

STATE OF Nevada }
COUNTY OF SPENCER } SS.

Subscribed, sworn to and acknowledged before me this 12 day
of August, 1979, by Fred and Berniece V. Stehle.

My Commission Expires:
12-2-79

Willis A. DePaoli
Notary Public



69030

RECORDED AT THE REQUEST OF Exxon Minerals Company, U.S.A.
on August 20, 19 79, at 01 mins. past 8 A. M. in
Book 72 of OFFICIAL RECORDS, page 110-111, RECORDS OF
EUREKA COUNTY, NEVADA. WILLIS A. DePAOLI Recorder
File No. 69030 Fee \$ 4.00

BOOK 72 PAGE 111

STATE OF Nevada }
COUNTY OF WAGNER } SS.

August, 1979, by Fred and Berniece V. Stehle.

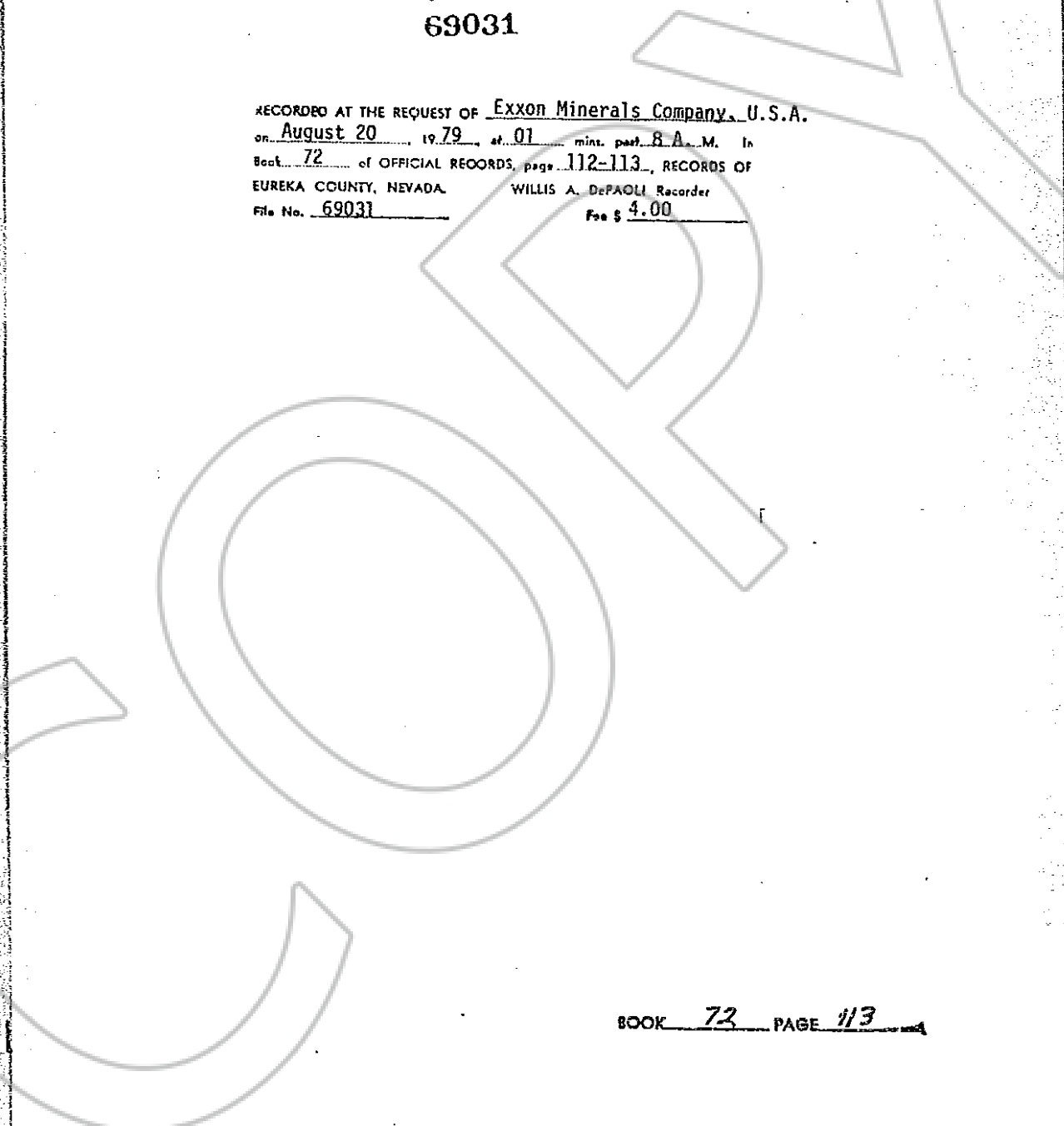
My Commission Expires:
12-2-79

Willis A. DePaoli
Notary Public



69031

RECORDED AT THE REQUEST OF Exxon Minerals Company, U.S.A.
on August 20, 1979, at 01 min. past 8 A. M. In
Book 72 of OFFICIAL RECORDS, page 112-113, RECORDS OF
EUREKA COUNTY, NEVADA. WILLIS A. DePAOLI Recorder
File No. 69031 Fee \$ 4.00



BOOK 72 PAGE 113