

CERTIFICATE OF MINING LOCATION
LODE CLAIM ON PUBLIC DOMAIN

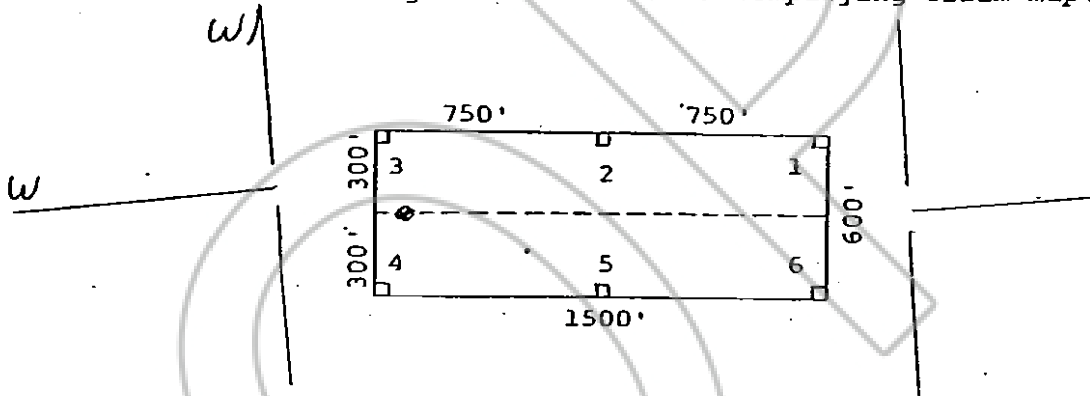
70419

NOTICE IS HEREBY GIVEN that the Selrat No. 62 lode mining claim has been located by AMERICAN SELCO INC. a New York corporation, whose address is 90 West Grove Street, Suite 100, Reno, Nevada 89509. The general course of this claim is N87°W. This claim is 1500 feet in length along the course of the claim, being 10 feet from the point of discovery in a N87°W direction to the West end line of this claim, and 1490 feet in a S87°E direction to the East end line of the claim. This claim is 600 feet in width, being 300 feet in width on each side of the center line of the claim.

This claim is located within the SE Quarter of Section 9, Township 18 North, Range 53 East, Mount Diablo Base and Meridian, Ratto Canyon Mining District, Eureka County, Nevada. The location monument of this claim is situated with reference to some natural object or permanent monument as follows: 16770 feet N 14°W from Claim Location Marker SRI.

Claim location marker SRI, a 3" x 6" steel pipe, is located appx.: 1.43 mi N76°E from Grays Peak; 2.50 mi N8°E from South Hill Peak; 0.55 mi S27°W from Surprise Peak

The corners of this claim are marked by 4"x4" posts or 4" trees with metal tags inscribed with the appropriate corner number as shown on the following sketch and the accompanying claim map.



The location work consisted of making the maps as provided in NRS 517.040.

Dated and posted on the ground this 13 day of July, 1979.

Witnesses:

Locator:

AMERICAN SELCO INC.

By [Signature]
Agent for

American Selco Inc.

RECORDED AT THE REQUEST OF American Selco Inc.
on October 9, 1979 at 22 mins. past 10 A.M. In
Book 74 of OFFICIAL RECORDS, page 541; RECORDS OF
EUREKA COUNTY, NEVADA. WILLIS A. DePAOLI Recorder
File No. 70419 Fee 3.00

STATE OF NEVADA)
) ss.
COUNTY OF _____)

I hereby certify that the within instrument was filed and recorded at the request of: _____
FILE NO. _____
on _____
at _____
Docket _____ Page _____

Witness my hand and official seal the day and year aforesaid.

County Recorder

By _____
Deputy Recorder
BOOK 74 PAGE 541

70420

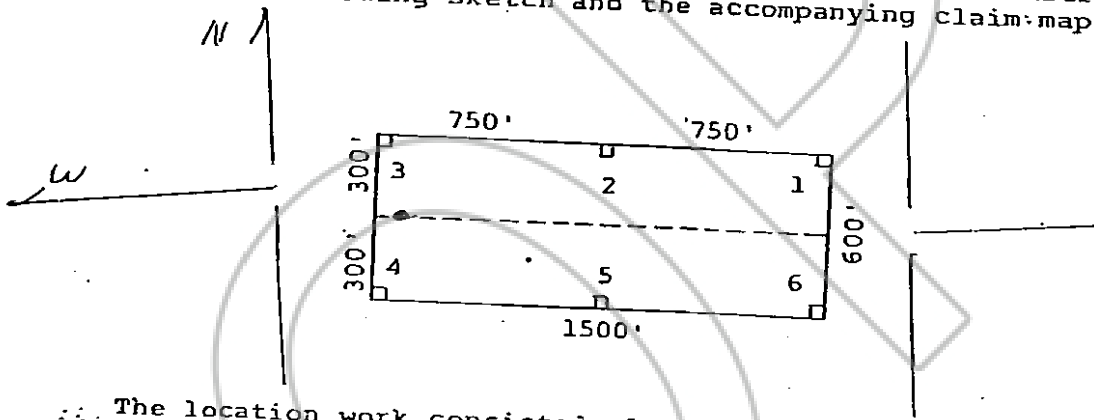
STATE OF NEVADA
CERTIFICATE OF MINING LOCATION
LODE CLAIM ON PUBLIC DOMAIN

NOTICE IS HEREBY GIVEN that the Selrat No. 63 lode mining claim has been located by AMERICAN SELCO INC. a New York corporation, whose address is 90 West Grove Street, Suite 100, Reno, Nevada 89509. The general course of this claim is N87°W. This claim is 1500 feet in length along the course of the claim, being 10 feet from the point of discovery in a N87°W direction to the West end line of this claim, and 1490 feet in a S87°E direction to the East end line of the claim. This claim is 600 feet in width, being 300 feet in width on each side of the center line of the claim.

This claim is located within the SE Quarter of Section 9, Township 18 North, Range 53 East, Mount Diablo Base and Meridian, Ratto Canyon Mining District, Eureka County, Nevada. The location monument of this claim is situated with reference to some natural object or permanent monument as follows: 16240 feet N 15°W from Claim Location Marker SRL

Claim location marker SRL, a 3" x 6' steel pipe, is located appx.: 1.43 mi N76°E from Grays Peak; 2.50 mi N8°E from South Hill Peak; 0.55 mi S27°W from Surprise Peak

The corners of this claim are marked by 4"x4" posts or 4" trees with metal tags inscribed with the appropriate corner number as shown on the following sketch and the accompanying claim map.



The location work consisted of making the maps as provided in NRS 517.040.

Dated and posted on the ground this 13 day of July 1979.

Witnesses:

Locator:

AMERICAN SELCO INC.

By [Signature]
Agent for
American Selco Inc.

STATE OF NEVADA)

COUNTY OF _____) ss.

RECORDED AT THE REQUEST OF American Selco Inc.
on October 9, 1979, at 22 mins. past 10 A.M. in
Book 74 of OFFICIAL RECORDS, page 542, RECORDS OF
EUREKA COUNTY, NEVADA. WILLIS A. DePAOLI Recorder
File No. 70420 Fee \$ 3.00

I hereby certify that the within instrument was filed and recorded at the request of: _____

FILE NO. _____

on _____
at _____
Docket _____ Page _____

Witness my hand and official seal the day and year aforesaid.

County Recorder

By _____
Deputy Recorder

BOOK 74 PAGE 542

70421

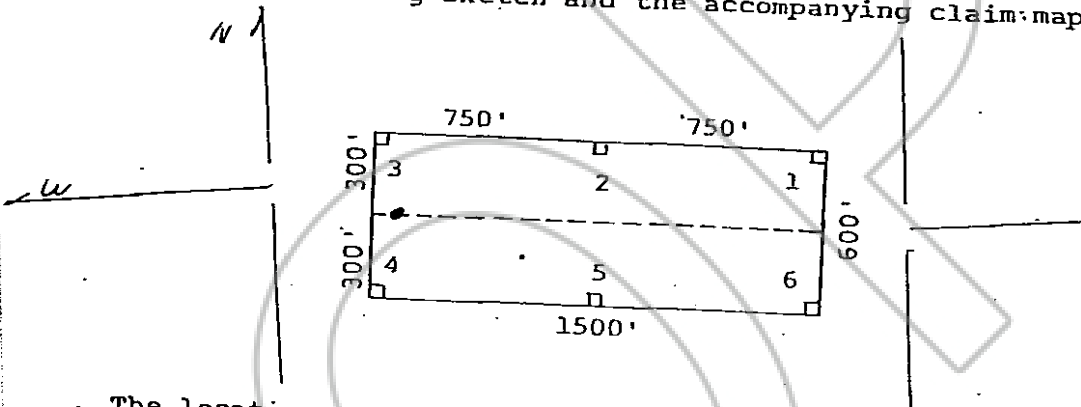
CERTIFICATE OF MINING LOCATION
LODE CLAIM ON PUBLIC DOMAIN

NOTICE IS HEREBY GIVEN that the Selrat No. 64 lode mining claim has been located by AMERICAN SELCO INC. a New York corporation, whose address is 90 West Grove Street, Suite 100, Reno, Nevada 89509. The general course of this claim is N87°W. This claim is 1500 feet in length along the course of the claim, being 10 feet from the point of discovery in a N87°W direction to the West end line of this claim, and 1490 feet in a S87°E direction to the East end line of the claim. This claim is 600 feet in width, being 300 feet in width on each side of the center line of the claim.

This claim is located within the N/E Quarter of Section 16, Township 18 North, Range 53 East, Mount Diablo Base and Meridian, Ratto Canyon Mining District, Eureka County, Nevada. The location monument of this claim is situated with reference to some natural object or permanent monument as follows: 15670 feet N 16°W from Claim Location Marker SRI

Claim location marker SRI, a 3" x 6' steel pipe, is located appx.: 1.43 mi N76°E from Grays Peak; 2.50 mi N8°E from South Hill Peak; 0.55 mi S27°W from Surprise Peak

The corners of this claim are marked by 4"x4" posts or 4" trees with metal tags inscribed with the appropriate corner number as shown on the following sketch and the accompanying claim map.



The location work consisted of making the maps as provided in: NRS 517.040.

Dated and posted on the ground this 13 day of July, 1979.

Witnesses:

Locator:

AMERICAN SELCO INC.

By [Signature]
Agent for
American Selco Inc.

STATE OF NEVADA)
COUNTY OF _____) ss.

RECORDED AT THE REQUEST OF American Selco Inc.
on October 9, 1979, at 22 mins. past 10 A.M. in
Book 74 of OFFICIAL RECORDS, page 543, RECORDS OF
EUREKA COUNTY, NEVADA. WILLIS A. DePAOLI Recorder
File No. 70421 Fee \$ 3.00

I hereby certify that the within instrument was filed and recorded at the request of: _____
FILE NO. _____

Witness my hand and official seal the day and year aforesaid.

County Recorder

By _____
Deputy Recorder

BOOK 74 PAGE 543

_____ Page _____

70422

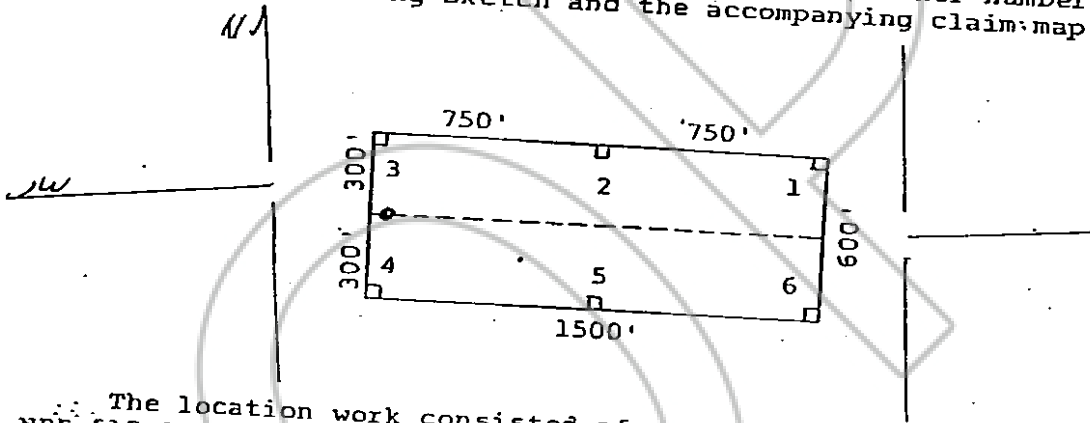
CERTIFICATE OF MINING LOCATION
LODE CLAIM ON PUBLIC DOMAIN

NOTICE IS HEREBY GIVEN that the Selrat No. 65 lode mining claim has been located by AMERICAN SELCO INC. a New York corporation, whose address is 99 West Grove Street, Suite 100, Reno, Nevada 89509. The general course of this claim is N87°W. This claim is 1500 feet in length along the course of the claim, being 10 feet from the point of discovery in a N87°W direction to the West end line of this claim, and 1490 feet in a S87°E direction to the East end line of the claim. This claim is 600 feet in width, being 300 feet in width on each side of the center line of the claim.

This claim is located within the SW Quarter of Section 9, Township 18 North, Range 53 East, Mount Diablo Base and Meridian, Ratto Canyon Mining District, Eureka County, Nevada. The location monument of this claim is situated with reference to some natural object or permanent monument as follows: 17270 feet N 199W from Claim Location Marker SRI

Claim location marker SRI, a 3" x 6' steel pipe, is located appx.: 1.43 mi N76°E from Grays Peak; 2.50 mi N8°E from South Hill Peak; 0.55 mi S27°W from Surprise Peak

The corners of this claim are marked by 4"x4" posts or 4" trees with metal tags inscribed with the appropriate corner number as shown on the following sketch and the accompanying claim map.



The location work consisted of making the maps as provided in NRS 517.040.

Dated and posted on the ground this 13 day of July 1979.

Witnesses:

Locator:

AMERICAN SELCO INC.

By [Signature]
Agent for
American Selco Inc.

STATE OF NEVADA)
COUNTY OF _____) ss.

RECORDED AT THE REQUEST OF American Selco Inc.
on October 9, 1979, at 22 mins. past 10 A.M. In
Book 74 of OFFICIAL RECORDS, page 544, RECORDS OF
EUREKA COUNTY, NEVADA. WILLIS A. DePAOLI Recorder
File No. 70422 Fee \$ 3.00

I hereby certify that the within instrument was filed and recorded at the request of: _____

Witness my hand and official seal the day and year aforesaid.

FILE NO. _____
_____ Page _____

County Recorder

By _____
Deputy Recorder

BOOK 74 PAGE 544

CERTIFICATE OF MINING LOCATION
LODE CLAIM ON PUBLIC DOMAIN

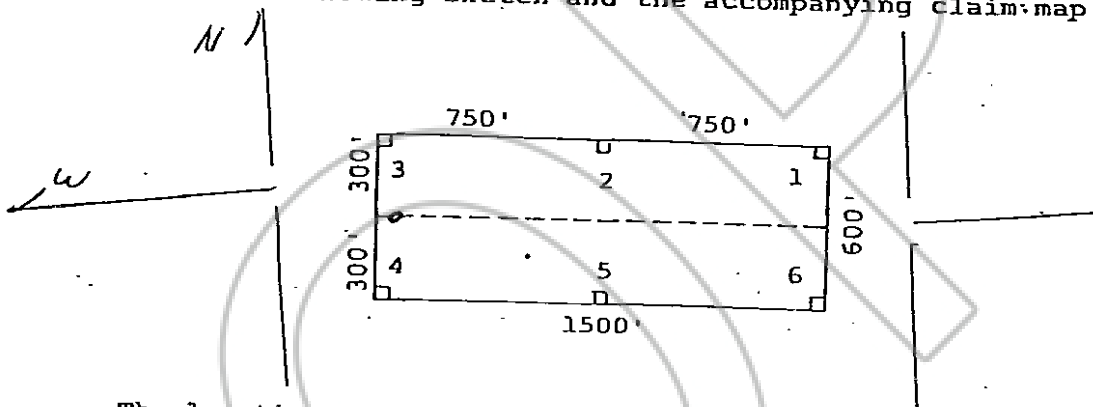
70423

NOTICE IS HEREBY GIVEN that the Selrat No. 66 lode mining claim has been located by AMERICAN SELCO INC. a New York corporation, whose address is 99 West Grove Street, Suite 100, Reno, Nevada 89509. The general course of this claim is N87°W. This claim is 1500 feet in length along the course of the claim, being 10 feet from the point of discovery in a N87°W direction to the West end line of this claim, and 1490 feet in a S87°E direction to the East end line of the claim. This claim is 600 feet in width, being 300 feet in width on each side of the center line of the claim.

This claim is located within the SW Quarter of Section 9, Township 18 North, Range 53 East, Mount Diablo Base and Meridian, Ratto Canyon Mining District, Eureka County, Nevada. The location monument of this claim is situated with reference to some natural object or permanent monument as follows: 16770 feet N 80°W from Claim Location Marker SRI

Claim location marker SRI, a 3" x 6' steel pipe, is located appx.: 1.43 mi N76°E from Grays Peak; 2.50 mi N80E from South Hill Peak; 0.55 mi S27°W from Surprise Peak

The corners of this claim are marked by 4"x4" posts or 4" trees with metal tags inscribed with the appropriate corner number as shown on the following sketch and the accompanying claim map.



The location work consisted of making the maps as provided in: NRS 517.040.

Dated and posted on the ground this 13 day of July, 1979.

Witnesses:

Locator:

AMERICAN SELCO INC.

By [Signature]
Agent for

American Selco Inc.

STATE OF NEVADA)

COUNTY OF _____)

RECORDED AT THE REQUEST OF American Selco Inc.
on October 9, 1979, at 22 mins. past 10 A.M. In
Book 74 of OFFICIAL RECORDS, page 545, RECORDS OF
EUREKA COUNTY, NEVADA. WILLIS A. DePAOLI Recorder
File No. 70423 Fee \$ 3.00

I hereby certify that the within instrument was filed and recorded at the request of: _____
FILE NO. _____

on _____
at _____
Docket _____ Page _____

Witness my hand and official seal the day and year aforesaid.

County Recorder

By _____
Deputy Recorder

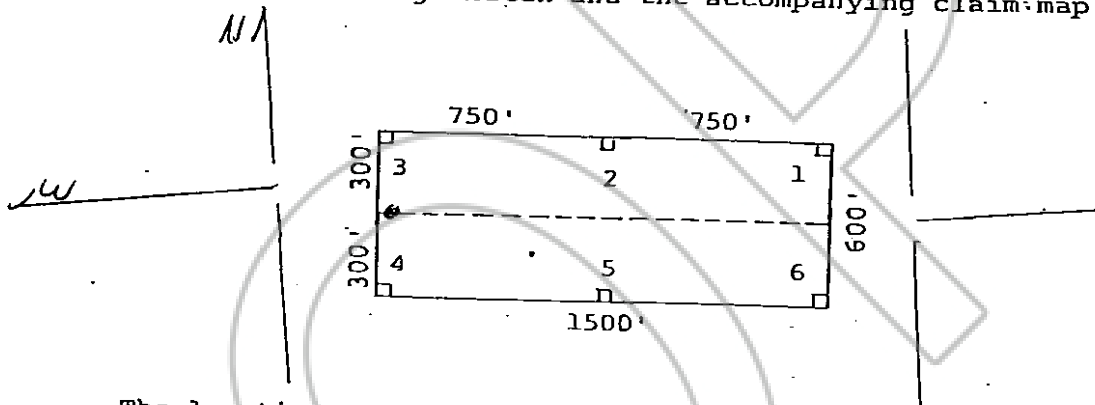
BOOK 74 PAGE 545

NOTICE IS HEREBY GIVEN that the Selrat No. 67 lode mining claim has been located by AMERICAN SELCO INC. a New York corporation, whose address is 90 West Grove Street, Suite 100, Reno, Nevada 89509. The general course of this claim is N87°W. This claim is 1500 feet in length along the course of the claim, being 10 feet from the point of discovery in a N87°W direction to the West end line of this claim, and 1490 feet in a S87°E direction to the East end line of the claim. This claim is 600 feet in width, being 300 feet in width on each side of the center line of the claim.

This claim is located within the NW Quarter of Section 16, Township 18 North, Range 53 East, Mount Diablo Base and Meridian, Ratto Canyon Mining District, Eureka County, Nevada. The location monument of this claim is situated with reference to some natural object or permanent monument as follows: 16260 feet N 21°W from Claim Location Marker SRI

Claim location marker SRI, a 3" x 6' steel pipe, is located appx.: 1.43 mi N76°E from Grays Peak; 2.50 mi N8°E from South Hill Peak; 0.55 mi S27°W from Surprise Peak

The corners of this claim are marked by 4"x4" posts or 4" trees with metal tags inscribed with the appropriate corner number as shown on the following sketch and the accompanying claim map.



The location work consisted of making the maps as provided in NRS 517.040.

Dated and posted on the ground this 13 day of July, 1979.

Witnesses:

Locator:

AMERICAN SELCO INC.

By [Signature]
Agent for

American Selco Inc.

STATE OF NEVADA)

COUNTY OF _____)

) ss.)

RECORDED AT THE REQUEST OF American Selco Inc.
on October 9, 1979, at 22 mins, past 10 A.M. In
Book 74 of OFFICIAL RECORDS, page 546, RECORDS OF
EUREKA COUNTY, NEVADA. WILLIS A. DePAOLI Recorder
File No. 70424 Fee \$ 3.00

I hereby certify that the within instrument was filed and recorded at the request of: _____

FILE NO. _____
on _____
at _____
Docket _____ Page _____

Witness my hand and official seal the day and year aforesaid.

County Recorder

By _____
Deputy Recorder

BOOK 74 PAGE 546

70425

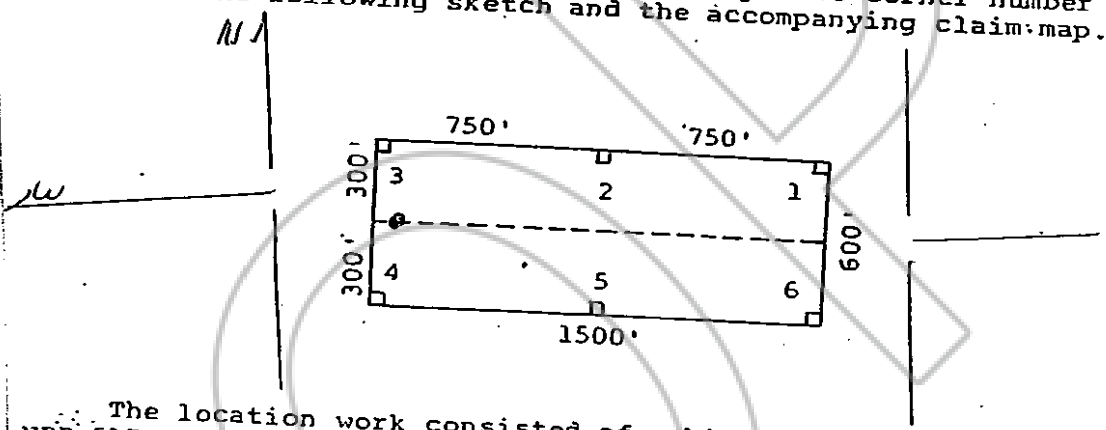
CERTIFICATE OF MINING LOCATION
LODE CLAIM ON PUBLIC DOMAIN

NOTICE IS HEREBY GIVEN that the Selrat No. 68 lode mining claim has been located by AMERICAN SELCO INC. a New York corporation, whose address is 99 West Grove Street, Suite 100, Reno, Nevada 89509. The general course of this claim is N87°W. This claim is 1500 feet in length along the course of the claim, being 10 feet from the point of discovery in a N87°W direction to the West end line of this claim, and 1790 feet in a S87°E direction to the East end line of the claim. This claim is 600 feet in width, being 300 feet in width on each side of the center line of the claim.

This claim is located within the NW Quarter of Section 16, Township 18 North, Range 53 East, Mount Diablo Base and Meridian, Ratto Canyon Mining District, Eureka County, Nevada. The location monument of this claim is situated with reference to some natural object or permanent monument as follows: 15650 feet N 22°W from Claim Location Marker SR1

Claim location marker SR1, a 3" x 6' steel pipe, is located appx.: 1.43 mi N76°E from Grays Peak; 2.50 mi N8°E from South Hill Peak; 0.55 mi S27°W from Surprise Peak

The corners of this claim are marked by 4"x4" posts or 4" trees with metal tags inscribed with the appropriate corner number as shown on the following sketch and the accompanying claim map.



The location work consisted of making the maps as provided in: NRS 517.040.

Dated and posted on the ground this 13 day of July, 1979.

Witnesses:

Locator:
AMERICAN SELCO INC.
By [Signature]
Agent for
American Selco Inc.

STATE OF NEVADA)
COUNTY OF _____) ss.

RECORDED AT THE REQUEST OF American Selco Inc.
on October 9, 1979, at 22 mins. past 10 A.M. in
Book 74 of OFFICIAL RECORDS, page 547, RECORDS OF
EUREKA COUNTY, NEVADA. WILLIS A. DePAOLI Recorder
File No. 70425 Fee \$ 3.00

I hereby certify that the within instrument was filed and recorded at the request of: _____
FILE NO. _____

Witness my hand and official seal the day and year aforesaid.

County Recorder

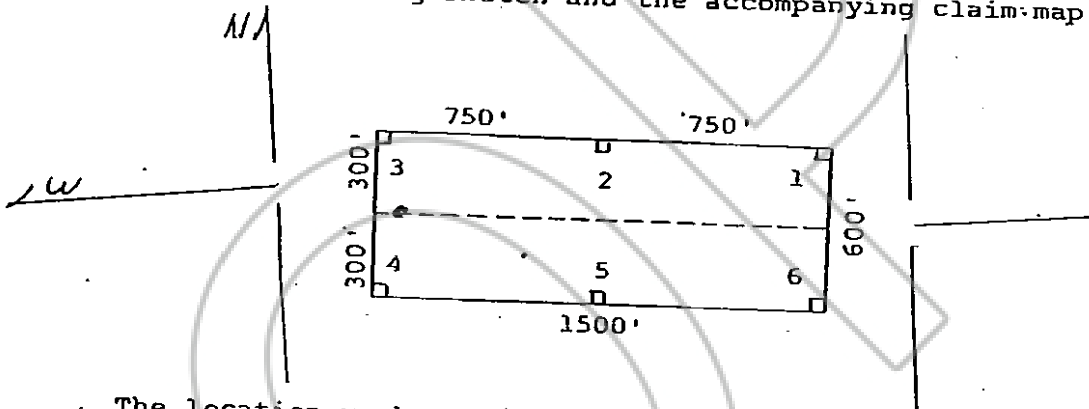
By _____
Deputy Recorder
BOOK 74 PAGE 547

NOTICE IS HEREBY GIVEN that the Selrat No. 69 lode mining claim has been located by AMERICAN SELCO INC. a New York corporation, whose address is 90 West Grove Street, Suite 100, Reno, Nevada 89509. The general course of this claim is N87°W. This claim is 1500 feet in length along the course of the claim, being 10 feet from the point of discovery in a N87°W direction to the West end line of this claim, and 1490 feet in a S87°E direction to the East end line of the claim. This claim is 600 feet in width, being 300 feet in width on each side of the center line of the claim.

This claim is located within the NW Quarter of Section 16, Township 18 North, Range 53 East, Mount Diablo Base and Meridian, Ratto Canyon Mining District, Eureka County, Nevada. The location monument of this claim is situated with reference to some natural object or permanent monument as follows: 15100 feet N 23°W from Claim Location Marker SRI

Claim location marker SRI, a 3" x 6' steel pipe, is located appx.: 1.43 mi N76°E from Grays Peak; 2.50 mi N8°E from South Hill Peak; 0.55 mi S27°W from Surprise Peak

The corners of this claim are marked by 4"x4" posts or 4" trees with metal tags inscribed with the appropriate corner number as shown on the following sketch and the accompanying claim map.



The location work consisted of making the maps as provided in NRS: 517.040.

Dated and posted on the ground this 13 day of July 1979.

Witnesses:

Locator:

AMERICAN SELCO INC.

By [Signature]
Agent for
American Selco Inc.

STATE OF NEVADA)

COUNTY OF _____) ss.

RECORDED AT THE REQUEST OF American Selco Inc.
on October 9, 19 79, at 22 mins. past 10 A.M. In
Book 74 of OFFICIAL RECORDS, page 548, RECORDS OF
EUREKA COUNTY, NEVADA. WILLIS A. DePAOLI Recorder
File No. 70426 Fee \$ 3.00

I hereby certify that the within instrument was filed and recorded at the request of: _____

FILE NO. _____
on _____
at _____
Docket _____ Page _____

Witness my hand and official seal the day and year aforesaid.

County Recorder

By _____
Deputy Recorder

BOOK 74 PAGE 548

STATE OF NEVADA
CERTIFICATE OF MINING LOCATION
LODE CLAIM ON PUBLIC DOMAIN

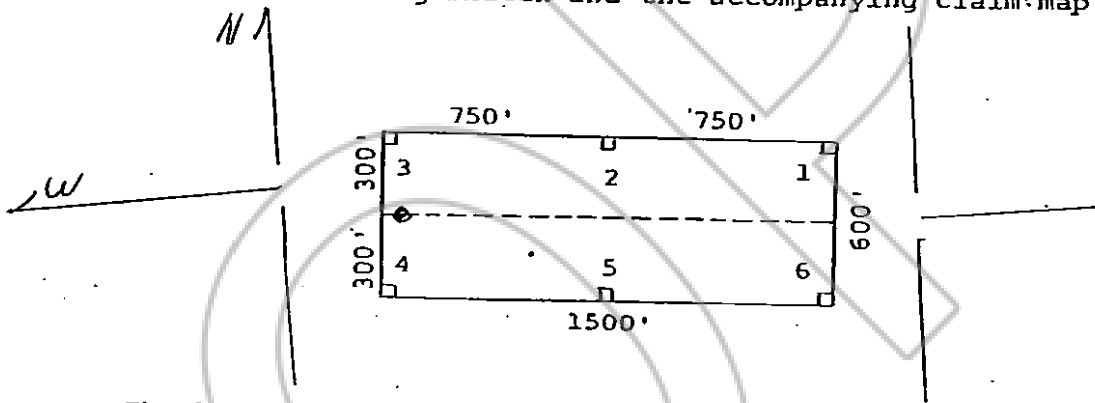
70427

NOTICE IS HEREBY GIVEN that the Selrat No. 70 lode mining claim has been located by AMERICAN SELCO INC. a New York corporation, whose address is 90 West Grove Street, Suite 100, Reno, Nevada 89509. The general course of this claim is N87°W. This claim is 1500 feet in length along the course of the claim, being 10 feet from the point of discovery in a N87°W direction to the West end line of this claim, and 1490 feet in a S87°E direction to the East end line of the claim. This claim is 600 feet in width, being 300 feet in width on each side of the center line of the claim.

This claim is located within the NW Quarter of Section 16, Township 18 North, Range 53 East, Mount Diablo Base and Meridian, Ratto Canyon Mining District, Eureka County, Nevada. The location monument of this claim is situated with reference to some natural object or permanent monument as follows: 14600 feet N 24° W from Claim Location Marker SR1

Claim location marker SR1, a 3" x 6' steel pipe, is located appx.: 1.43 mi N76°E from Grays Peak; 2.50 mi N8°E from South Hill Peak; 0.55 mi S27°W from Surprise Peak

The corners of this claim are marked by 4"x4" posts or 4" trees with metal tags inscribed with the appropriate corner number as shown on the following sketch and the accompanying claim map.



The location work consisted of making the maps as provided in NRS 517.040.

Dated and posted on the ground this 13 day of July, 1979.

Witnesses:

Locator:

AMERICAN SELCO INC.

By [Signature]
Agent for

American Selco Inc.

STATE OF NEVADA)
) ss.
COUNTY OF _____)

RECORDED AT THE REQUEST OF American Selco Inc.
on October 9, 1979, at 22 mins. past 10 A.M. In
Book 74 of OFFICIAL RECORDS, page 549, RECORDS OF
EUREKA COUNTY, NEVADA. WILLIS A. DePAOLI Recorder
File No. 70427 Fee \$ 3.00

I hereby certify that the within instrument was filed and recorded at the request of:

FILE NO. _____
on _____
at _____
Docket _____ Page _____

Witness my hand and official seal the day and year aforesaid.

County Recorder

By _____
Deputy Recorder

BOOK 74 PAGE 549

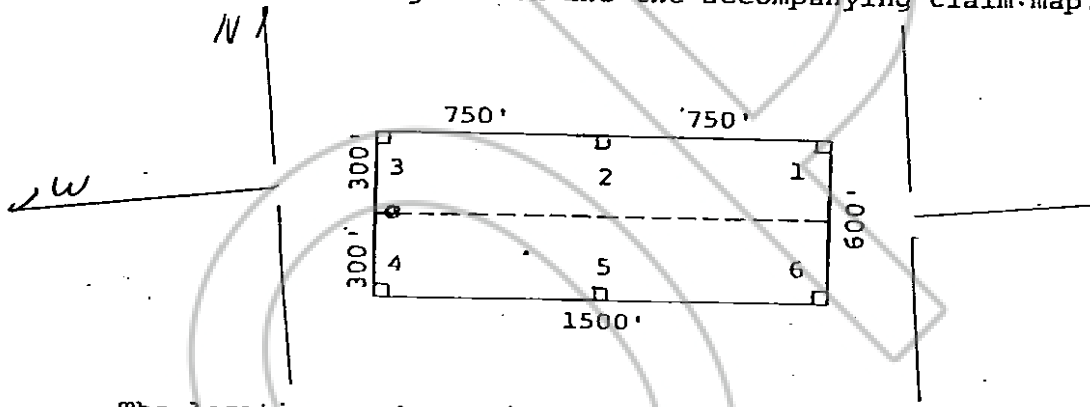
CERTIFICATE OF MINING LOCATION
LODE CLAIM ON PUBLIC DOMAIN

NOTICE IS HEREBY GIVEN that the Selrat No. 71
lode mining claim has been located by AMERICAN SELCO INC.
a New York corporation, whose address is 90 West Grove Street,
Suite 100, Reno, Nevada 89509. The general course of this claim
is N87°W. This claim is 1500 feet in length
along the course of the claim, being 10 feet from the point
of discovery in a N87°W direction to the West end
line of this claim, and 1490 feet in a S87°E
direction to the East end line of the claim. This claim is
600 feet in width, being 300 feet in width on each side of the
center line of the claim.

This claim is located within the SW Quarter
of Section 16, Township 18 North, Range 53
East, Mount Diablo Base and Meridian, Ratto Canyon Mining District,
Eureka County, Nevada. The location monument of this claim is
situated with reference to some natural object or permanent monument
as follows: 14070 feet N 25°W from Claim Location Marker SRI

Claim location marker SRI, a 3" x 6" steel pipe, is located appx.: 1.43 mi
N76°E from Grays Peak; 2.50 mi N8°E from South Hill Peak; 0.55 mi S27°W
from Surprise Peak

The corners of this claim are marked by 4"x4" posts or 4" trees
with metal tags inscribed with the appropriate corner number as
shown on the following sketch and the accompanying claim map.



The location work consisted of making the maps as provided in:
NRS 517.040.

Dated and posted on the ground this 13 day of July,
1979.

Witnesses:

Locator:

AMERICAN SELCO INC.

By [Signature]
Agent for
American Selco Inc.

STATE OF NEVADA)
) ss.
COUNTY OF _____)

RECORDED AT THE REQUEST OF American Selco Inc.
on October 9, 1979, at 22 mins. past 10 A.M. In
Book 74 of OFFICIAL RECORDS, page 550, RECORDS OF
EUREKA COUNTY, NEVADA. WILLIS A. DePAOLI Recorder
File No. 70428 Fee \$ 3.00

I hereby certify that the within
instrument was filed and recorded at
the request of: _____
FILE NO. _____
on _____
at _____
Docket _____ Page _____

Witness my hand and official
seal the day and year aforesaid.

County Recorder

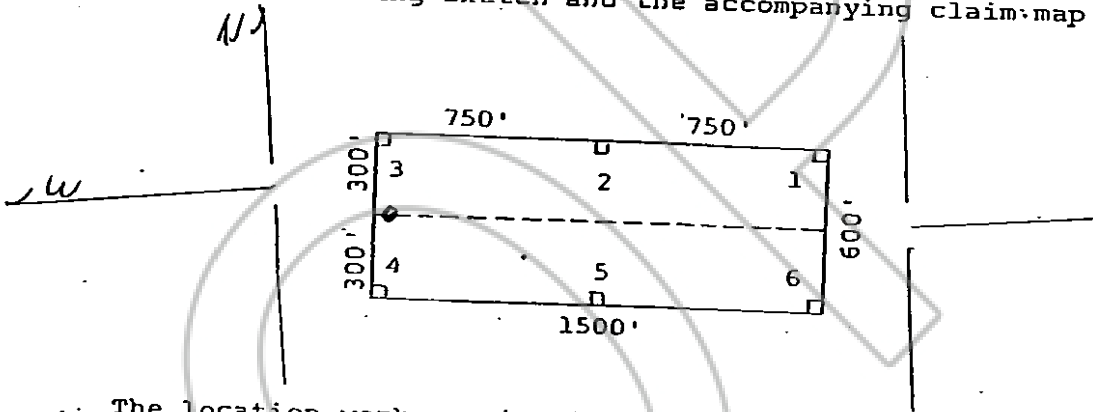
By _____
Deputy Recorder
BOOK 74 PAGE 550

NOTICE IS HEREBY GIVEN that the Selrat No. 72 lode mining claim has been located by AMERICAN SELCO INC. a New York corporation, whose address is 99 West Grove Street, Suite 100, Reno, Nevada 89509. The general course of this claim is N87°W. This claim is 1500 feet in length along the course of the claim, being 10 feet from the point of discovery in a N87°W direction to the West end line of this claim, and 1490 feet in a S87°E direction to the East end line of the claim. This claim is 600 feet in width, being 300 feet in width on each side of the center line of the claim.

This claim is located within the SW Quarter of Section 16, Township 18 North, Range 53 East, Mount Diablo Base and Meridian, Ratto Canyon Mining District, Eureka County, Nevada. The location monument of this claim is situated with reference to some natural object or permanent monument as follows: 13550 feet N 26°W from Claim Location Marker SRL

Claim location marker SRL, a 3" x 6' steel pipe, is located appx.: 1.43 mi N76°E from Grays Peak; 2.50 mi N8°E from South Hill Peak; 0.55 mi S27°W from Surprise Peak

The corners of this claim are marked by 4"x4" posts or 4" trees with metal tags inscribed with the appropriate corner number as shown on the following sketch and the accompanying claim map.



The location work consisted of making the maps as provided in NRS 517.040.

Dated and posted on the ground this 13 day of July 1979.

Witnesses:

Locator:

AMERICAN SELCO INC.

By [Signature]
Agent for

American Selco Inc.

STATE OF NEVADA)

COUNTY OF _____) ss.

RECORDED AT THE REQUEST OF American Selco Inc.
on October 9, 1979, at 22 mins. past 10 A.M. in
Book 74 of OFFICIAL RECORDS, page 551 RECORDS OF
EUREKA COUNTY NEVADA. WILLIS A. DePAOLI Recorder
File No. 70429 Fee \$ 3.00

I hereby certify that the within instrument was filed and recorded at the request of:

FILE NO. _____
on _____
at _____
Docket _____ Page _____

Witness my hand and official seal the day and year aforesaid.

County Recorder

By _____
Deputy Recorder

BOOK 74 PAGE 551

NEVADA
CERTIFICATE OF MINING LOCATION
LODE CLAIM ON PUBLIC DOMAIN

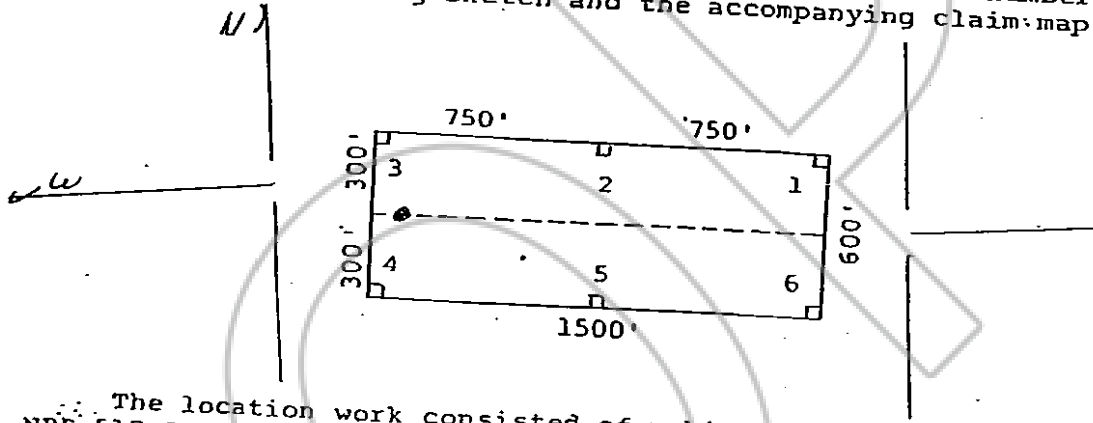
70430

NOTICE IS HEREBY GIVEN that the Selrat No. 73 lode mining claim has been located by AMERICAN SELCO INC. a New York corporation, whose address is 99 West Grove Street, Suite 100, Reno, Nevada 89509. The general course of this claim is N87°W. This claim is 1500 feet in length along the course of the claim, being 10 feet from the point of discovery in a N87°W direction to the West end line of this claim, and 1490 feet in a S87°E direction to the East end line of the claim. This claim is 600 feet in width, being 300 feet in width on each side of the center line of the claim.

This claim is located within the SW Quarter of Section 16, Township 18 North, Range 53 East, Mount Diablo Base and Meridian, Ratto Canyon Mining District, Eureka County, Nevada. The location monument of this claim is situated with reference to some natural object or permanent monument as follows: 13020 feet N 27°W from Claim Location Marker SR1

Claim location marker SR1, a 3" x 6' steel pipe, is located appx.: 1.43 mi N76°E from Grays Peak; 2.50 mi N8°E from South Hill Peak; 0.55 mi S27°W from Surprise Peak

The corners of this claim are marked by 4"x4" posts or 4" trees with metal tags inscribed with the appropriate corner number as shown on the following sketch and the accompanying claim map.



The location work consisted of making the maps as provided in: NRS: 517.040.

Dated and posted on the ground this 13 day of July, 1979.

Witnesses:

Locator:

AMERICAN SELCO INC.

By [Signature]
 Agent for
 American Selco Inc.

STATE OF NEVADA)
)
 COUNTY OF _____) ss.)

RECORDED AT THE REQUEST OF American Selco Inc.
 on October 9, 1979, at 22 mins. past 10 A.M. In
 Book 74 of OFFICIAL RECORDS, page 552 RECORDS OF
 EUREKA COUNTY, NEVADA. WILLIS A. DAPAOLI Recorder
 File No. 70430 Fee \$ 3.00

I hereby certify that the within instrument was filed and recorded at the request of:

Witness my hand and official seal the day and year aforesaid.

FILE NO. _____
 on _____
 at _____
 ocket _____ Page _____

County Recorder

By _____
 Deputy Recorder

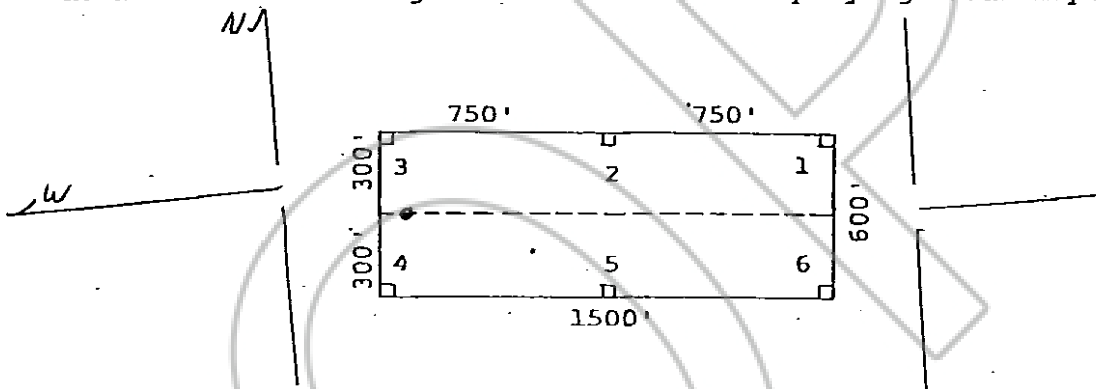
BOOK 74 PAGE 553

NOTICE IS HEREBY GIVEN that the Selrat No. 74
lode mining claim has been located by AMERICAN SELCO INC.
a New York corporation, whose address is 90 West Grove Street,
Suite 100, Reno, Nevada 89509. The general course of this claim
is N87°W. This claim is 1500 feet in length
along the course of the claim, being 10 feet from the point
of discovery in a N87°W direction to the West end
line of this claim, and 1490 feet in a S87°E
direction to the East end line of the claim. This claim is
600 feet in width, being 300 feet in width on each side of the
center line of the claim.

This claim is located within the SW Quarter
of Section 16, Township 18 North, Range 53
East, Mount Diablo Base and Meridian, Ratto Canyon Mining District,
Eureka County, Nevada. The location monument of this claim is
situated with reference to some natural object or permanent monument
as follows: 12550 feet N 28°W from Claim Location Marker SRI

Claim location marker SRI, a 3" x 6' steel pipe, is located appx.: 1.43 mi
N76°E from Grays Peak; 2.50 mi N8°E from South Hill Peak; 0.55 mi S27°W
from Surprise Peak

The corners of this claim are marked by 4"x4" posts or 4" trees
with metal tags inscribed with the appropriate corner number as
shown on the following sketch and the accompanying claim map.



The location work consisted of making the maps as provided in:
NRS-517.040.

Dated and posted on the ground this 15 day of July,
1979.

Witnesses:

Locator:

AMERICAN SELCO INC.

By [Signature]
Agent for
American Selco Inc.

STATE OF NEVADA)
) ss.
COUNTY OF _____)

RECORDED AT THE REQUEST OF American Selco Inc.
on October 9, 19 79, at 22 mins. past 10 A.M. In
Book 74 of OFFICIAL RECORDS, page 553, RECORDS OF
EUREKA COUNTY, NEVADA. WILLIS A. DePAOLI Recorder
File No. 70431 Fee \$ 3.00

I hereby certify that the within
instrument was filed and recorded at
the request of: _____
FILE NO. _____
on _____
at _____
Docket _____ Page _____

Witness my hand and official
seal the day and year aforesaid.

County Recorder

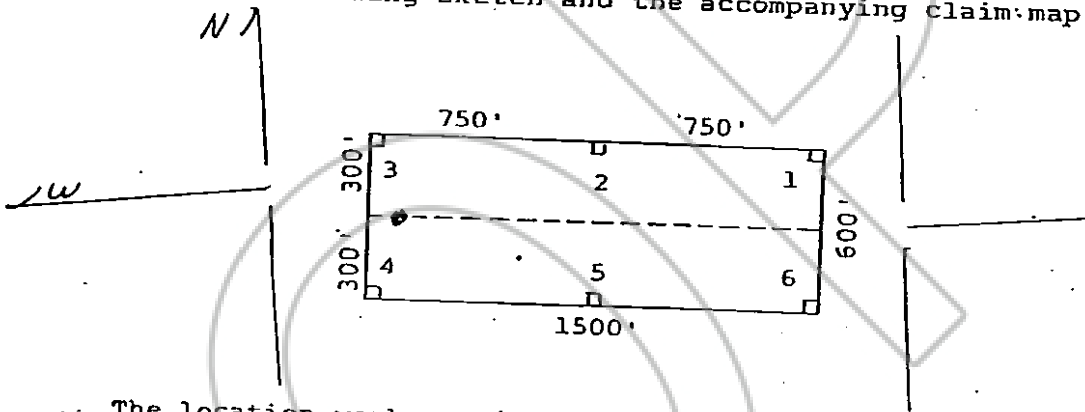
By _____
Deputy Recorder
BOOK 74 PAGE 553

NOTICE IS HEREBY GIVEN that the Selrat No. 75 lode mining claim has been located by AMERICAN SELCO INC. a New York corporation, whose address is 99 West Grove Street, Suite 100, Reno, Nevada 89509. The general course of this claim is N87°W. This claim is 1500 feet in length along the course of the claim, being 10 feet from the point of discovery in a N87°W direction to the West end line of this claim, and 1490 feet in a S87°E direction to the East end line of the claim. This claim is 600 feet in width, being 300 feet in width on each side of the center line of the claim.

This claim is located within the SW Quarter of Section 16, Township 18 North, Range 53 East, Mount Diablo Base and Meridian, Ratto Canyon Mining District, Eureka County, Nevada. The location monument of this claim is situated with reference to some natural object or permanent monument as follows: 1200 feet N 30°W from Claim Location Marker SRI

Claim location marker SRI, a 3" x 6' steel pipe, is located appx.: 1.43 mi N76°E from Grays Peak; 2.50 mi N8°E from South Hill Peak; 0.55 mi S27°W from Surprise Peak

The corners of this claim are marked by 4"x4" posts or 4" trees with metal tags inscribed with the appropriate corner number as shown on the following sketch and the accompanying claim map.



The location work consisted of making the maps as provided in: NRS: 517.040.

Dated and posted on the ground this 15 day of July 1979.

Witnesses:

Locator:

AMERICAN SELCO INC.

By [Signature]
Agent for

American Selco Inc.

STATE OF NEVADA)
COUNTY OF _____) ss.

RECORDED AT THE REQUEST OF American Selco Inc.
on October 9, 1979, at 22 mins. past 10 A.M. in
Book 74 of OFFICIAL RECORDS, page 554, RECORDS OF
EUREKA COUNTY, NEVADA. WILLIS A. DePAOLI Recorder
File No. 70432 Fee \$ 3.00

I hereby certify that the within instrument was filed and recorded at the request of: _____
FILE NO. _____
on _____
at _____
Docket _____ Page _____

Witness my hand and official seal the day and year aforesaid.

County Recorder

By _____
Deputy Recorder
BOOK 74 PAGE 554

70433

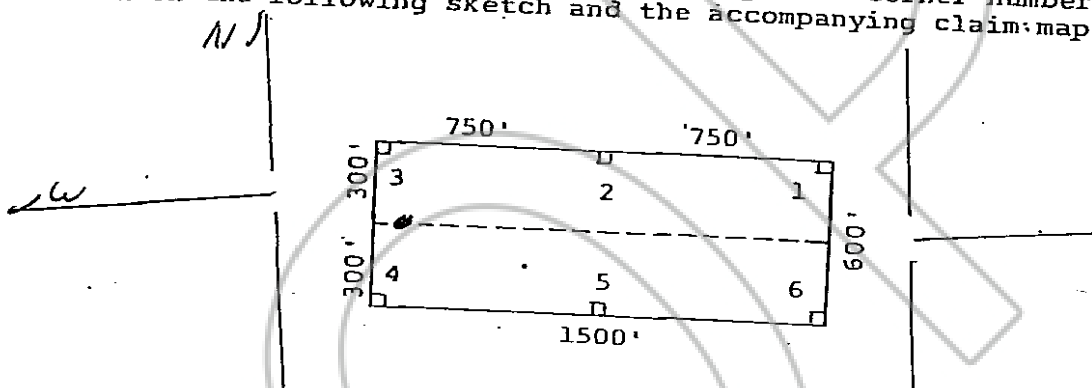
CERTIFICATE OF MINING LOCATION
LODE CLAIM ON PUBLIC DOMAIN

NOTICE IS HEREBY GIVEN that the Selrat No. 76 lode mining claim has been located by AMERICAN SELCO INC. a New York corporation, whose address is 99 West Grove Street, Suite 100, Reno, Nevada 89509. The general course of this claim is N87°W. This claim is 1500 feet in length along the course of the claim, being 10 feet from the point of discovery in a N87°W direction to the West end line of this claim, and 1490 feet in a S87°E direction to the East end line of the claim. This claim is 600 feet in width, being 300 feet in width on each side of the center line of the claim.

This claim is located within the NEC Quarter of Section 21, Township 18 North, Range 53 East, Mount Diablo Base and Meridian, Ratto Canyon Mining District, Eureka County, Nevada. The location monument of this claim is situated with reference to some natural object or permanent monument as follows: 1490 feet N 32°W from Claim Location Marker SRI

Claim location marker SRI, a 3" x 6" steel pipe, is located appx.: 1.43 mi N76°E from Grays Peak; 2.50 mi N8°E from South Hill Peak; 0.55 mi S27°W from Surprise Peak

The corners of this claim are marked by 4"x4" posts or 4" trees with metal tags inscribed with the appropriate corner number as shown on the following sketch and the accompanying claim map.



The location work consisted of making the maps as provided in NRS 517.040.

Dated and posted on the ground this 15 day of July, 1979.

Witnesses:

Locator:

AMERICAN SELCO INC.

By [Signature]
Agent for
American Selco Inc.

STATE OF NEVADA)

COUNTY OF _____) ss.

RECORDED AT THE REQUEST OF American Selco Inc.
on October 9, 1979, at 22 mins. past 10 A.M. In
Book 74 of OFFICIAL RECORDS, page 555, RECORDS OF
EUREKA COUNTY, NEVADA. WILLIS A. DePAOLI Recorder
File No. 70433 Fee \$ 3.00

I hereby certify that the within instrument was filed and recorded at the request of: _____

FILE NO. _____
on _____
at _____
ocket _____ Page _____

Witness my hand and official seal the day and year aforesaid.

County Recorder

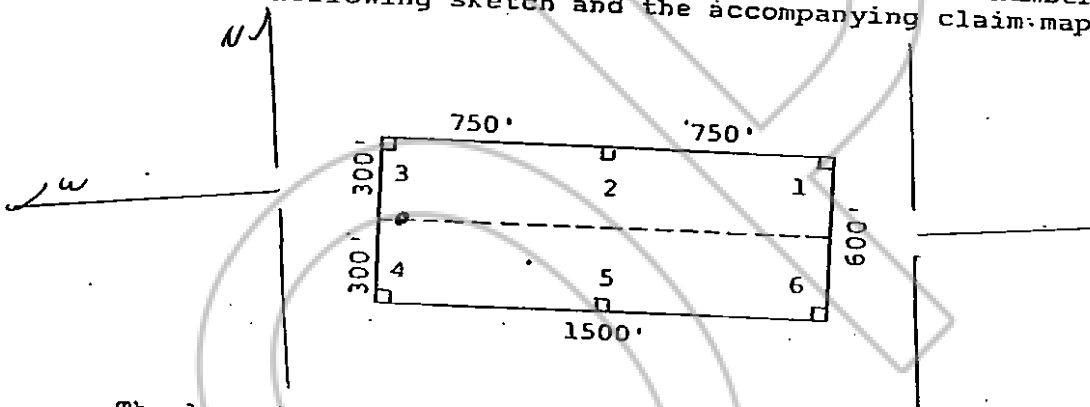
By _____
Deputy Recorder

NOTICE IS HEREBY GIVEN that the Selrat No. 77 lode mining claim has been located by AMERICAN SELCO INC. a New York corporation, whose address is 90 West Grove Street, Suite 100, Reno, Nevada 89509. The general course of this claim is N87°W. This claim is 1500 feet in length along the course of the claim, being 10 feet from the point of discovery in a N87°W direction to the West end line of this claim, and 1490 feet in a S87°E direction to the East end line of the claim. This claim is 600 feet in width, being 300 feet in width on each side of the center line of the claim.

This claim is located within the NW Quarter of Section 21, Township 18 North, Range 53 East, Mount Diablo Base and Meridian, Ratto Canyon Mining District, Eureka County, Nevada. The location monument of this claim is situated with reference to some natural object or permanent monument as follows: 11040 feet N 34°W from Claim Location Marker SRI

Claim location marker SRI, a 3" x 6' steel pipe, is located appx.: 1.43 mi N76°E from Grays Peak; 2.50 mi N8°E from South Hill Peak; 0.55 mi S27°W from Surprise Peak

The corners of this claim are marked by 4"x4" posts or 4" trees with metal tags inscribed with the appropriate corner number as shown on the following sketch and the accompanying claim map.



The location work consisted of making the maps as provided in NRS 517.040.

Dated and posted on the ground this 15 day of July 1979.

Witnesses:

Locator:

AMERICAN SELCO INC.

By [Signature]
Agent for
American Selco Inc.

STATE OF NEVADA)
COUNTY OF _____) ss.

RECORDED AT THE REQUEST OF American Selco Inc.
on October 9, 1979, at 22 mins. past 10 A.M. In
Book 74 of OFFICIAL RECORDS, page 556, RECORDS OF
EUREKA COUNTY, NEVADA. WILLIS A. DePAOLI Recorder
File No. 70434 Fee \$ 3.00

I hereby certify that the within instrument was filed and recorded at the request of: _____
FILE NO. _____
in _____
at _____
ocket _____ Page _____

Witness my hand and official seal the day and year aforesaid.

County Recorder

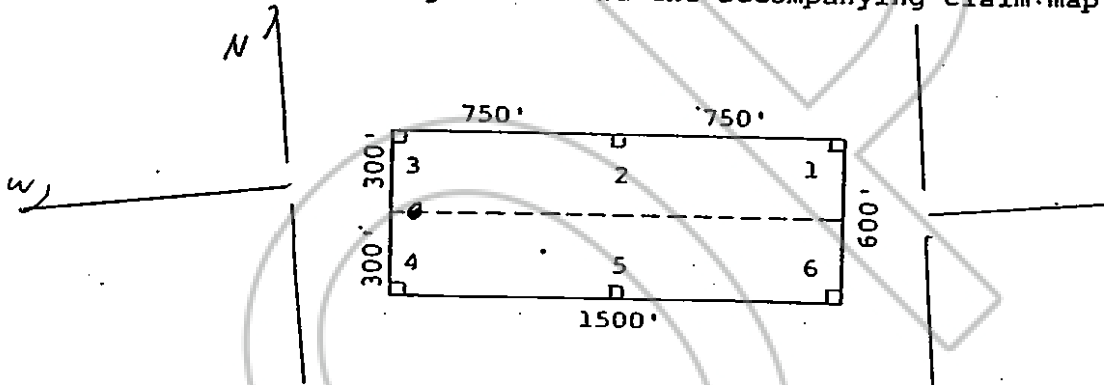
By _____
Deputy Recorder

NOTICE IS HEREBY GIVEN that the Selrat No. 78 lode mining claim has been located by AMERICAN SELCO INC. a New York corporation, whose address is 99 West Grove Street, Suite 100, Reno, Nevada 89509. The general course of this claim is N87°W. This claim is 1500 feet in length along the course of the claim, being 10 feet from the point of discovery in a N87°W direction to the West end line of this claim, and 1490 feet in a S87°E direction to the East end line of the claim. This claim is 600 feet in width, being 300 feet in width on each side of the center line of the claim.

This claim is located within the NW Quarter of Section 21, Township 18 North, Range 53 East, Mount Diablo Base and Meridian, Ratto Canyon Mining District, Eureka County, Nevada. The location monument of this claim is situated with reference to some natural object or permanent monument as follows: 10530 feet N 36° W from Claim Location Marker SRI

Claim location marker SRI, a 3" x 6' steel pipe, is located appx.: 1.43 mi N76°E from Grays Peak; 2.50 mi N8°E from South Hill Peak; 0.55 mi S27°W from Surprise Peak

The corners of this claim are marked by 4"x4" posts or 4" trees with metal tags inscribed with the appropriate corner number as shown on the following sketch and the accompanying claim map.



The location work consisted of making the maps as provided in: NRS 517.040.

Dated and posted on the ground this 15 day of July, 1979.

Witnesses:

Locator:

AMERICAN SELCO INC.

By [Signature]
Agent for
American Selco Inc.

STATE OF NEVADA)
) ss.
COUNTY OF _____)

RECORDED AT THE REQUEST OF American Selco Inc.
on October 9, 1979, at 22 mins. past 10 A.M. In
Book 74 of OFFICIAL RECORDS, page 557, RECORDS OF
EUREKA COUNTY, NEVADA. WILLIS A. DePAOLI Recorder
File No. 70435 Fee \$ 3.00

I hereby certify that the within instrument was filed and recorded at the request of: _____
FILE NO. _____
on _____
at _____
Docket _____ Page _____

Witness my hand and official seal the day and year aforesaid.

County Recorder

By _____
Deputy Recorder

BOOK 74 PAGE 557

STATE OF NEVADA
 CERTIFICATE OF MINING LOCATION
 LODE CLAIM ON PUBLIC DOMAIN

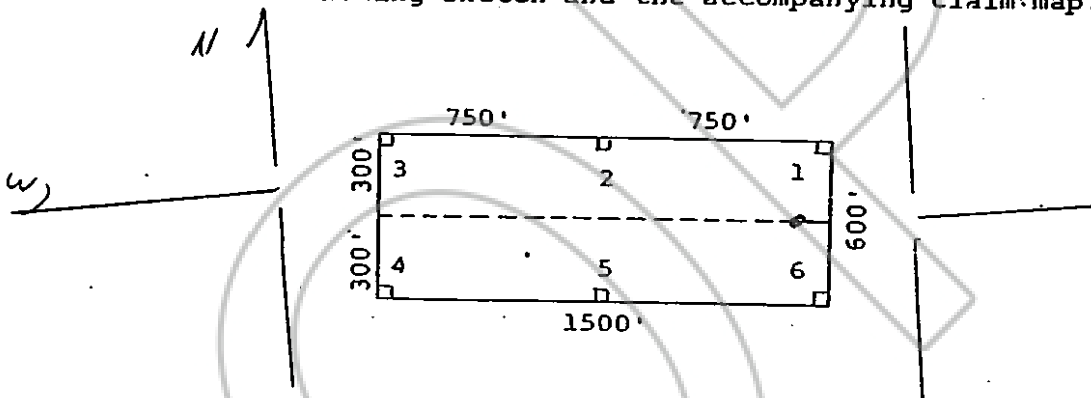
70436

NOTICE IS HEREBY GIVEN that the Selrat No. 79 lode mining claim has been located by AMERICAN SELCO INC. a New York corporation, whose address is 99 West Grove Street, Suite 100, Reno, Nevada 89509. The general course of this claim is N87°W. This claim is 1500 feet in length along the course of the claim, being 1490 feet from the point of discovery in a N87°W direction to the West end line of this claim, and 10 feet in a S87°E direction to the East end line of the claim. This claim is 600 feet in width, being 300 feet in width on each side of the center line of the claim.

This claim is located within the SW Quarter of Section 9, Township 18 North, Range 53 East, Mount Diablo Base and Meridian, Ratto Canyon Mining District, Eureka County, Nevada. The location monument of this claim is situated with reference to some natural object or permanent monument as follows: 1270 feet N19°W from Claim Location Marker SR1.

Claim location marker SR1, a 3" x 6' steel pipe, is located appx.: 1.43 mi N76°E from Grays Peak; 2.50 mi N8°E from South Hill Peak; 0.55 mi S27°W from Surprise Peak

The corners of this claim are marked by 4"x4" posts or 4" trees with metal tags inscribed with the appropriate corner number as shown on the following sketch and the accompanying claim map.



The location work consisted of making the maps as provided in NRS 517.040.

Dated and posted on the ground this 13 day of July, 1979.

Witnesses:

Locator:

AMERICAN SELCO INC.

By [Signature]
 Agent for
 American Selco Inc.

STATE OF NEVADA)
) ss.
 COUNTY OF _____)

RECORDED AT THE REQUEST OF American Selco Inc.
 on October 9, 1979, at 22 mins. past 10 A.M. In
 Book 74 of OFFICIAL RECORDS, page 558, RECORDS OF
 EUREKA COUNTY, NEVADA. WILLIS A. DePAOLI Recorder
 File No. 70436 Fee \$ 3.00

I hereby certify that the within instrument was filed and recorded at the request of: _____
 FILE NO. _____
 on _____
 at _____
 Docket _____ Page _____

Witness my hand and official seal the day and year aforesaid.

County Recorder

By _____
 Deputy Recorder

BOOK 74 PAGE 558

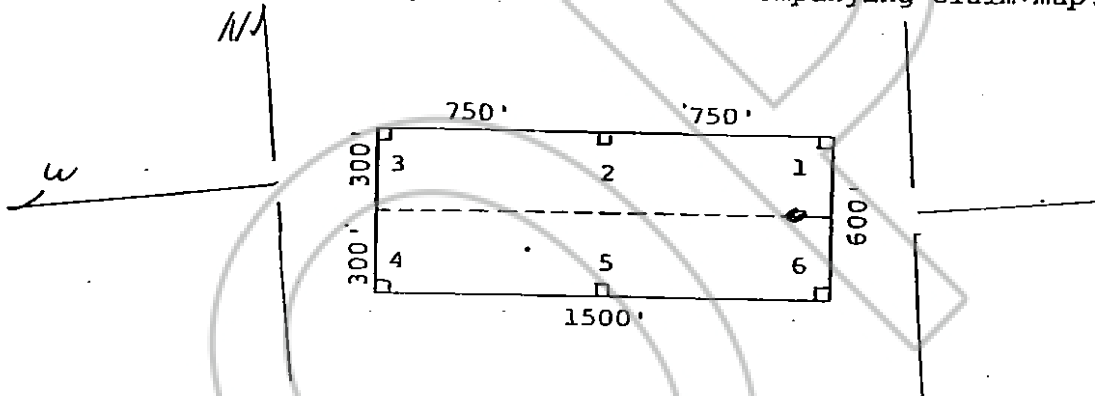
STATE OF NEVADA

NOTICE IS HEREBY GIVEN that the Selat No. 80 lode mining claim has been located by AMERICAN SELCO INC. a New York corporation, whose address is 90 West Grove Street, Suite 100, Reno, Nevada 89509. The general course of this claim is N87°W. This claim is 1500 feet in length along the course of the claim, being 1490 feet from the point of discovery in a N87°W direction to the West end line of this claim, and 10 feet in a S87°E direction to the East end line of the claim. This claim is 600 feet in width, being 300 feet in width on each side of the center line of the claim.

This claim is located within the ~~1100~~ SW Quarter of Section 9, Township 18 North, Range 53 East, Mount Diablo Base and Meridian, Ratto Canyon Mining District, Eureka County, Nevada. The location monument of this claim is situated with reference to some natural object or permanent monument as follows: 16770 feet N 20°W from Claim Location Marker SRI

Claim location marker SRI, a 3" x 6' steel pipe, is located appx.: 1.43 mi N76°E from Grays Peak; 2.50 mi N8°E from South Hill Peak; 0.55 mi S27°W from Surprise Peak

The corners of this claim are marked by 4"x4" posts or 4" trees with metal tags inscribed with the appropriate corner number as shown on the following sketch and the accompanying claim map.



The location work consisted of making the maps as provided in NRS 517.040.

Dated and posted on the ground this 13 day of July, 1979.

Witnesses:

Locator:

AMERICAN SELCO INC.

By [Signature]
Agent for
American Selco Inc.

STATE OF NEVADA)
) ss.
COUNTY OF _____)

RECORDED AT THE REQUEST OF American Selco Inc.
on October 9, 1979, at 22 mins. past 10 A.M. In
Book 74 of OFFICIAL RECORDS, page 559, RECORDS OF
EUREKA COUNTY, NEVADA. WILLIS A. DePAOLI Recorder
File No. 70437 Fee \$ 3.00

I hereby certify that the within instrument was filed and recorded at the request of:

Witness my hand and official seal the day and year aforesaid.

FILE NO. _____
on _____
at _____
Docket _____ Page _____

County Recorder
By _____
Deputy Recorder

70438

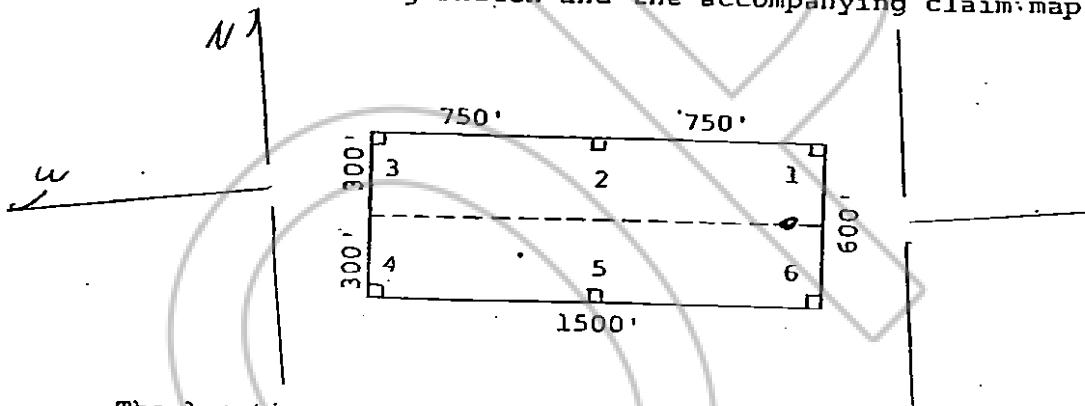
STATE OF NEVADA
CERTIFICATE OF MINING LOCATION
LODE CLAIM ON PUBLIC DOMAIN

NOTICE IS HEREBY GIVEN that the Selrat No. 81 lode mining claim has been located by AMERICAN SELCO INC. a New York corporation, whose address is 99 West Grove Street, Suite 100, Reno, Nevada 89509. The general course of this claim is N87°W. This claim is 1500 feet in length along the course of the claim, being 1490 feet from the point of discovery in a N87°W direction to the West end line of this claim, and 10 feet in a S87°E direction to the East end line of the claim. This claim is 600 feet in width, being 300 feet in width on each side of the center line of the claim.

This claim is located within the NW Quarter of Section 16, Township 18 North, Range 53 East, Mount Diablo Base and Meridian, Ratto Canyon Mining District, Eureka County, Nevada. The location monument of this claim is situated with reference to some natural object or permanent monument as follows: 16260 feet N 21°W from Claim Location Marker SRI

Claim location marker SRI, a 3" x 6" steel pipe, is located appx.: 1.43 mi N76°E from Grays Peak; 2.50 mi N8°E from South Hill Peak; 0.55 mi S27°W from Surprise Peak

The corners of this claim are marked by 4"x4" posts or 4" trees with metal tags inscribed with the appropriate corner number as shown on the following sketch and the accompanying claim map.



The location work consisted of making the maps as provided in: NRS 517.040.

Dated and posted on the ground this 13 day of July, 1979.

Witnesses:

Locator:

AMERICAN SELCO INC.

By [Signature]
Agent for

American Selco Inc.

STATE OF NEVADA)
) ss.
COUNTY OF _____)

RECORDED AT THE REQUEST OF American Selco Inc.
on October 9, 1979, at 22 mins. past 10 A.M. In
Book 74 of OFFICIAL RECORDS, page 560, RECORDS OF
EUREKA COUNTY, NEVADA. WILLIS A. DePAOLI Recorder
File No. 70438 Fee \$ 3.00

I hereby certify that the within instrument was filed and recorded at the request of: _____
FILE NO. _____

Witness my hand and official seal the day and year aforesaid.

on _____
at _____
Docket _____ Page _____

County Recorder

By _____
Deputy Recorder

BOOK 74 PAGE 560

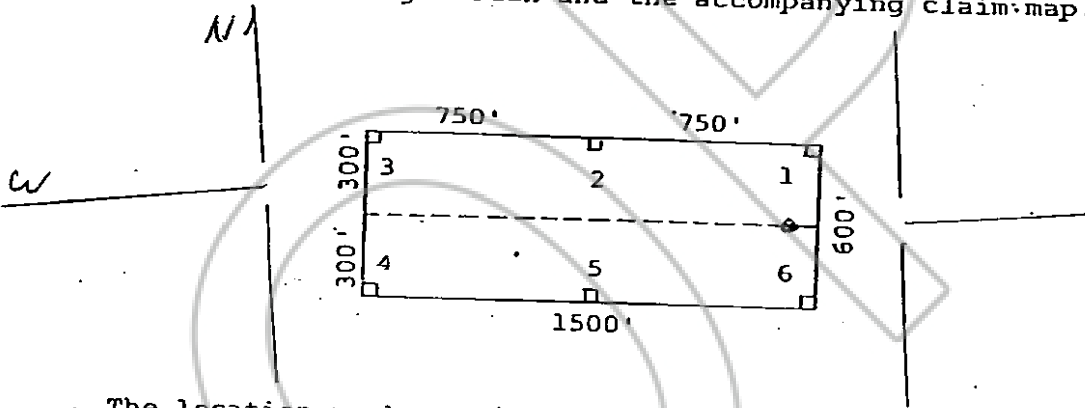
STATE OF NEVADA
CERTIFICATE OF MINING LOCATION
70439 LOBE CLAIM ON PUBLIC DOMAIN

NOTICE IS HEREBY GIVEN that the Selrat No. 82 lode mining claim has been located by AMERICAN SELCO INC. a New York corporation, whose address is 90 West Grove Street, Suite 100, Reno, Nevada 89509. The general course of this claim is N87°W. This claim is 1500 feet in length along the course of the claim, being 1490 feet from the point of discovery in a N87°W direction to the West end line of this claim, and 10 feet in a S87°E direction to the East end line of the claim. This claim is 600 feet in width, being 300 feet in width on each side of the center line of the claim.

This claim is located within the NW Quarter of Section 16, Township 18 North, Range 53 East, Mount Diablo Base and Meridian, Ratto Canyon Mining District, Eureka County, Nevada. The location monument of this claim is situated with reference to some natural object or permanent monument as follows: 15650 feet N 22°W from Claim Location Marker SRI

Claim location marker SRI, a 3" x 6' steel pipe, is located appx.: 1.43 mi N76°E from Grays Peak; 2.50 mi N8°E from South Hill Peak; 0.55 mi S27°W from Surprise Peak

The corners of this claim are marked by 4"x4" posts or 4" trees with metal tags inscribed with the appropriate corner number as shown on the following sketch and the accompanying claim map.



The location work consisted of making the maps as provided in: NRS 517.040.

Dated and posted on the ground this 13 day of July, 1979.

Witnesses:

Locator:

AMERICAN SELCO INC.

By [Signature]
 Agent for

American Selco Inc.

STATE OF NEVADA)
) ss.
 COUNTY OF _____)

RECORDED AT THE REQUEST OF American Selco Inc.
 on October 9, 19 79, at 22 mins. past 10 A. M. In
 Book 74 of OFFICIAL RECORDS, page 561, RECORDS OF
 EUREKA COUNTY, NEVADA. WILLIS A. DePAOLI Recorder
 File No. 70439 Fee \$ 3.00

I hereby certify that the within instrument was filed and recorded at the request of: _____
 FILE NO. _____
 on _____
 at _____
 Docket _____ Page _____

Witness my hand and official seal the day and year aforesaid.

County Recorder

By _____
 Deputy Recorder

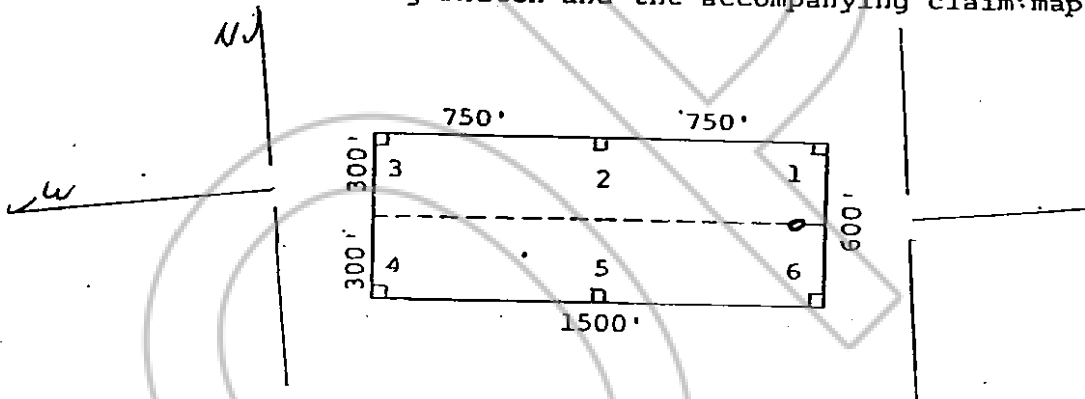
BOOK 74 PAGE 561

NOTICE IS HEREBY GIVEN that the Selrat No. 83 lode mining claim has been located by AMERICAN SELCO INC. a New York corporation, whose address is 90 West Grove Street, Suite 100, Reno, Nevada 89509. The general course of this claim is N87°W. This claim is 1500 feet in length along the course of the claim, being 1490 feet from the point of discovery in a N87°W direction to the West end line of this claim, and 10 feet in a S87°E direction to the East end line of the claim. This claim is 600 feet in width, being 300 feet in width on each side of the center line of the claim.

This claim is located within the NW Quarter of Section 16, Township 18 North, Range 53 East, Mount Diablo Base and Meridian, Ratto Canyon Mining District, Eureka County, Nevada. The location monument of this claim is situated with reference to some natural object or permanent monument as follows: 15100 feet N 23 W from Claim Location Marker SRL

Claim location marker SRL, a 3" x 6' steel pipe is located appx.: 1.43 mi N76°E from Grays Peak; 2.50 mi N8°E from South Hill Peak; 0.55 mi S27°W from Surprise Peak

The corners of this claim are marked by 4"x4" posts or 4" trees with metal tags inscribed with the appropriate corner number as shown on the following sketch and the accompanying claim map.



The location work consisted of making the maps as provided in: NRS 517.040.

Dated and posted on the ground this 13 day of July, 1979.

Witnesses:

Locator:

AMERICAN SELCO INC.

By [Signature]
Agent for
American Selco Inc.

STATE OF NEVADA)
) ss.
COUNTY OF _____)

RECORDED AT THE REQUEST OF American Selco Inc.
on October 9, 1979, at 22 mins. past 10 A.M. In
Book 74 of OFFICIAL RECORDS, page 562, RECORDS OF
EUREKA COUNTY, NEVADA. WILLIS A. DePAOLI Recorder
File No. 70440 Fee \$ 3.00

I hereby certify that the within instrument was filed and recorded at the request of:

FILE NO. _____
on _____
at _____
Docket _____ Page _____

Witness my hand and official seal the day and year aforesaid.

County Recorder

By _____
Deputy Recorder

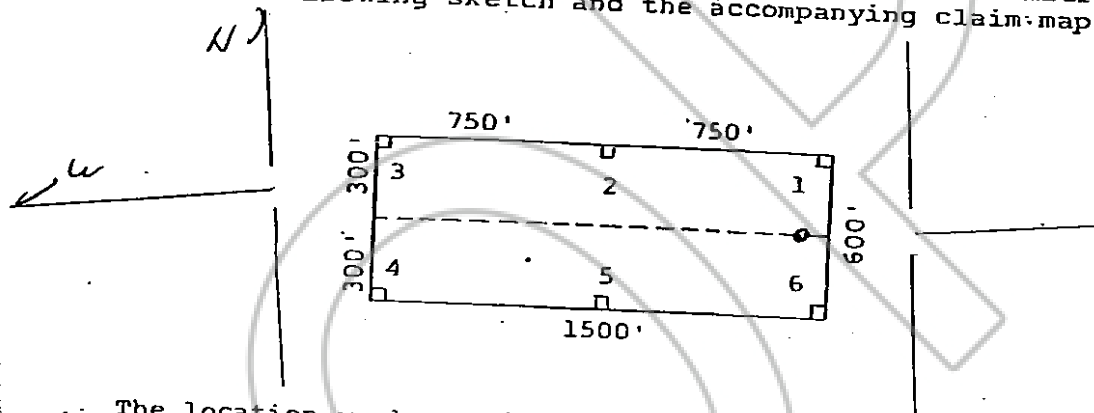
BOOK 74 PAGE 562

NOTICE IS HEREBY GIVEN that the Selrat No. 84 lode mining claim has been located by AMERICAN SELCO INC. a New York corporation, whose address is 99 West Grove Street, Suite 100, Reno, Nevada 89509. The general course of this claim is N87°W. This claim is 1500 feet in length along the course of the claim, being 1490 feet from the point of discovery in a N87°W direction to the West end line of this claim, and 10 feet in a S87°E direction to the East end line of the claim. This claim is 600 feet in width, being 300 feet in width on each side of the center line of the claim.

This claim is located within the NW Quarter of Section 16, Township 18 North, Range 53 East, Mount Diablo Base and Meridian, Ratto Canyon Mining District, Eureka County, Nevada. The location monument of this claim is situated with reference to some natural object or permanent monument as follows: 14600 feet N 24°W from Claim Location Marker SRI

Claim location marker SRI, a 3" x 6' steel pipe, is located appx.: 1.43 mi N76°E from Grays Peak; 2.50 mi N8°E from South Hill Peak; 0.55 mi S27°W from Surprise Peak

The corners of this claim are marked by 4"x4" posts or 4" trees with metal tags inscribed with the appropriate corner number as shown on the following sketch and the accompanying claim map.



The location work consisted of making the maps as provided in: NRS 517.040.

Dated and posted on the ground this 13 day of July, 1979.

Witnesses:

Locator:

AMERICAN SELCO INC.

By [Signature]
Agent for
American Selco Inc.

STATE OF NEVADA)
COUNTY OF _____) ss.

RECORDED AT THE REQUEST OF American Selco Inc.
on October 9, 1979, at 22 mins. past 10 A. M. In
Book 74 of OFFICIAL RECORDS, page 563, RECORDS OF
EUREKA COUNTY, NEVADA. WILLIS A. DePAOLI Recorder
File No. 70441 Fee \$ 3.00

I hereby certify that the within instrument was filed and recorded at the request of: _____

Witness my hand and official seal the day and year aforesaid.

FILE NO. _____
_____ Page _____

County Recorder

By _____
Deputy Recorder

CERTIFICATE OF MINING LOCATION
LODE CLAIM ON PUBLIC DOMAIN

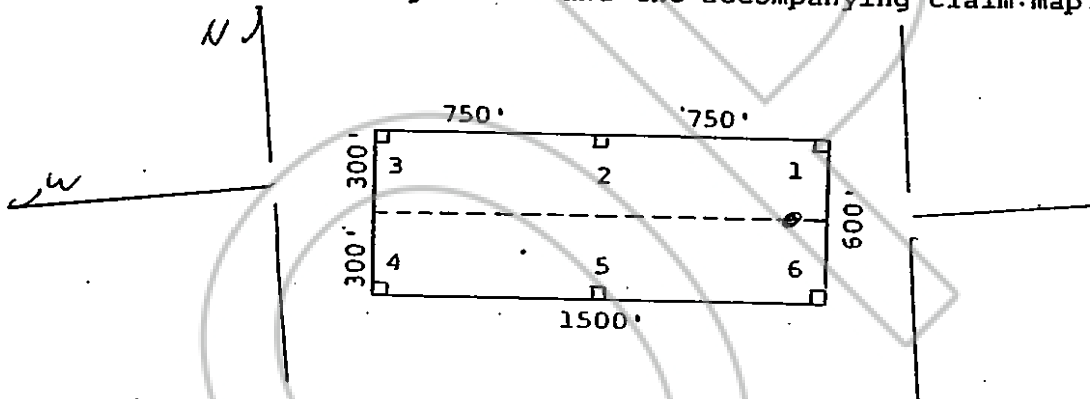
70442

NOTICE IS HEREBY GIVEN that the Selrat No. 85 lode mining claim has been located by AMERICAN SELCO INC., a New York corporation, whose address is 90 West Grove Street, Suite 100, Reno, Nevada 89509. The general course of this claim is N87°W. This claim is 1500 feet in length along the course of the claim, being 1490 feet from the point of discovery in a N87°W direction to the West end line of this claim, and 10 feet in a S87°E direction to the East end line of the claim. This claim is 600 feet in width, being 300 feet in width on each side of the center line of the claim.

This claim is located within the NW Quarter of Section 16, Township 18 North, Range 53 East, Mount Diablo Base and Meridian, Ratto Canyon Mining District, Eureka County, Nevada. The location monument of this claim is situated with reference to some natural object or permanent monument as follows: 14600 feet N 24° W from Claim Location Marker SR1.

Claim location marker SR1, a 3" x 6' steel pipe, is located appx.: 1.43 mi N76°E from Grays Peak; 2.50 mi N8°E from South Hill Peak; 0.55 mi S27°W from Surprise Peak

The corners of this claim are marked by 4"x4" posts or 4" trees with metal tags inscribed with the appropriate corner number as shown on the following sketch and the accompanying claim map.



The location work consisted of making the maps as provided in: NRS 517.040.

Dated and posted on the ground this 13 day of July, 1979.

Witnesses:

Locator:

AMERICAN SELCO INC.

By [Signature]
Agent for
American Selco Inc.

STATE OF NEVADA)
) ss.
COUNTY OF _____)

RECORDED AT THE REQUEST OF American Selco Inc.
on October 9, 1979, at 22 mins. past 10 A. M. In
Book 74 of OFFICIAL RECORDS, page 564, RECORDS OF
EUREKA COUNTY, NEVADA. WILLIS A. DePAOLI Recorder
File No. 70442 Fee \$3.00

I hereby certify that the within instrument was filed and recorded at the request of: _____
FILE NO. _____
on _____
at _____
Docket _____ Page _____

Witness my hand and official seal the day and year aforesaid.

County Recorder

By _____
Deputy Recorder

BOOK 74 PAGE 564

70443

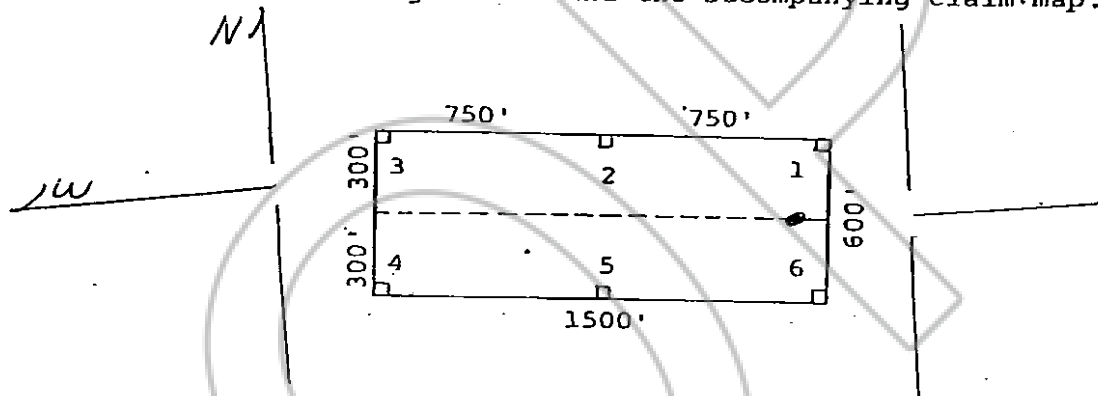
CERTIFICATE OF MINING LOCATION
LODE CLAIM ON PUBLIC DOMAIN

NOTICE IS HEREBY GIVEN that the Selrat No. 86 lode mining claim has been located by AMERICAN SELCO INC. a New York corporation, whose address is 90 West Grove Street, Suite 100, Reno, Nevada 89509. The general course of this claim is N87°W. This claim is 1500 feet in length along the course of the claim, being 1490 feet from the point of discovery in a N87°W direction to the West end line of this claim, and 10 feet in a S87°E direction to the East end line of the claim. This claim is 600 feet in width, being 300 feet in width on each side of the center line of the claim.

This claim is located within the SW Quarter of Section 16, Township 18 North, Range 53 East, Mount Diablo Base and Meridian, Ratto Canyon Mining District, Eureka County, Nevada. The location monument of this claim is situated with reference to some natural object or permanent monument as follows: 13550 feet N 26°W from Claim Location Marker SR1

Claim location marker SR1, a 3" x 6' steel pipe, is located appx.: 1.43 mi N76°E from Grays Peak; 2.50 mi N8°E from South Hill Peak; 0.55 mi S27°W from Surprise Peak

The corners of this claim are marked by 4"x4" posts or 4" trees with metal tags inscribed with the appropriate corner number as shown on the following sketch and the accompanying claim map.



The location work consisted of making the maps as provided in: NRS 517.040.

Dated and posted on the ground this 13 day of July 1979.

Witnesses:

Locator:

AMERICAN SELCO INC.

By [Signature]
Agent for
American Selco Inc.

STATE OF NEVADA)
) ss.
COUNTY OF _____)

RECORDED AT THE REQUEST OF American Selco Inc.
on October 9, 1979, at 22 mins. past 10 A.M. In
Book 74 of OFFICIAL RECORDS, page 565, RECORDS OF
EUREKA COUNTY, NEVADA. WILLIS A. DePAOLI Recorder
File No. 70443 Fee \$ 3.00

I hereby certify that the within instrument was filed and recorded at the request of: _____
FILE NO. _____
on _____
at _____
Docket _____ Page _____

Witness my hand and official seal the day and year aforesaid.

County Recorder

By _____
Deputy Recorder

STATE OF NEVADA
CERTIFICATE OF MINING LOCATION
LODE CLAIM ON PUBLIC DOMAIN

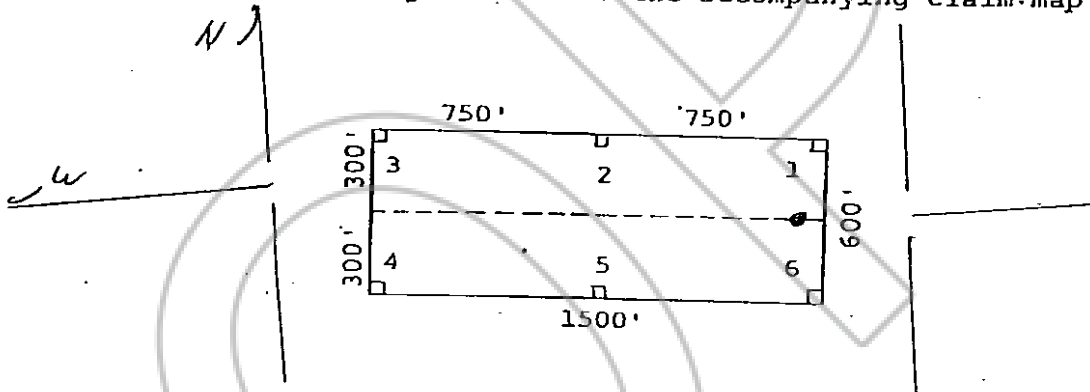
70444

NOTICE IS HEREBY GIVEN that the Selrat No. 87 lode mining claim has been located by AMERICAN SELCO INC. a New York corporation, whose address is 90 West Grove Street, Suite 100, Reno, Nevada 89509. The general course of this claim is N87°W. This claim is 1500 feet in length along the course of the claim, being 1490 feet from the point of discovery in a N87°W direction to the West end line of this claim, and 10 feet in a S87°E direction to the East end line of the claim. This claim is 600 feet in width, being 300 feet in width on each side of the center line of the claim.

This claim is located within the SW Quarter of Section 16, Township 18 North, Range 53 East, Mount Diablo Base and Meridian, Ratto Canyon Mining District, Eureka County, Nevada. The location monument of this claim is situated with reference to some natural object or permanent monument as follows: 13020 feet N 27°W from Claim Location Marker SRI

Claim location marker SRI, a 3" x 6" steel pipe, is located appx.: 1.43 mi N76°E from Grays Peak; 2.50 mi N8°E from South Hill Peak; 0.55 mi S27°W from Surprise Peak

The corners of this claim are marked by 4"x4" posts or 4" trees with metal tags inscribed with the appropriate corner number as shown on the following sketch and the accompanying claim map.



The location work consisted of making the maps as provided in NRS 517.040.

Dated and posted on the ground this 13 day of July, 1979.

Witnesses:

Locator:

AMERICAN SELCO INC.

By [Signature]
Agent for
American Selco Inc.

STATE OF NEVADA)
) ss.
COUNTY OF _____)

RECORDED AT THE REQUEST OF American Selco Inc.
on October 9, 1979, at 22 mins. past 10 A. M. in
Book 74 of OFFICIAL RECORDS, page 566, RECORDS OF
EUREKA COUNTY, NEVADA. WILLIS A. DePAOLI Recorder
File No. 70444 Fee \$ 3.00

I hereby certify that the within instrument was filed and recorded at the request of: _____
FILE NO. _____
on _____
at _____
Docket _____ Page _____

Witness my hand and official seal the day and year aforesaid.

County Recorder

By _____
Deputy Recorder

BOOK 74 PAGE 566

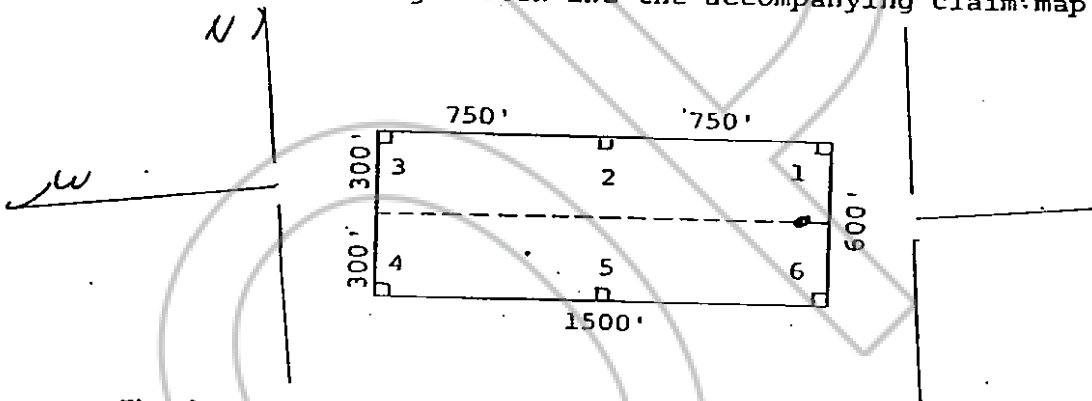
STATE OF NEVADA
CERTIFICATE OF MINING LOCATION
70445 LODE CLAIM ON PUBLIC DOMAIN

NOTICE IS HEREBY GIVEN that the Selrat No. 88 lode mining claim has been located by AMERICAN SELCO INC. a New York corporation, whose address is 99 West Grove Street, Suite 100, Reno, Nevada 89509. The general course of this claim is N87°W. This claim is 1500 feet in length along the course of the claim, being 1490 feet from the point of discovery in a N87°W direction to the West end line of this claim, and 10 feet in a S87°E direction to the East end line of the claim. This claim is 600 feet in width, being 300 feet in width on each side of the center line of the claim.

This claim is located within the SW Quarter of Section 16, Township 18 North, Range 53 East, Mount Diablo Base and Meridian, Ratto Canyon Mining District, Eureka County, Nevada. The location monument of this claim is situated with reference to some natural object or permanent monument as follows: 12550 feet N 28°W from Claim Location Marker SRI.

Claim location marker SRI, a 3" x 6' steel pipe, is located appx.: 1.43 mi N76°E from Grays Peak; 2.50 mi N8°E from South Hill Peak; 0.55 mi S27°W from Surprise Peak

The corners of this claim are marked by 4"x4" posts or 4" trees with metal tags inscribed with the appropriate corner number as shown on the following sketch and the accompanying claim map.



The location work consisted of making the maps as provided in NRS 517.040.

Dated and posted on the ground this 15 day of July, 1979.

Witnesses:

Locator:
 AMERICAN SELCO INC.
 By [Signature]
 Agent for
 American Selco Inc.

STATE OF NEVADA)
) ss.
 COUNTY OF _____)

RECORDED AT THE REQUEST OF American Selco Inc.
 on October 9, 1979, at 22 mins. past 10 A.M. In
 Book 74 of OFFICIAL RECORDS, page 567, RECORDS OF
 EUREKA COUNTY, NEVADA. WILLIS A. DePAOLI Recorder
 File No. 70445 Fee \$ 3.00

I hereby certify that the within instrument was filed and recorded at the request of: _____
 FILE NO: _____
 on _____
 at _____
 Docket _____ Page _____

Witness my hand and official seal the day and year aforesaid.

 County Recorder
 By _____
 Deputy Recorder
 BOOK 74 PAGE 567

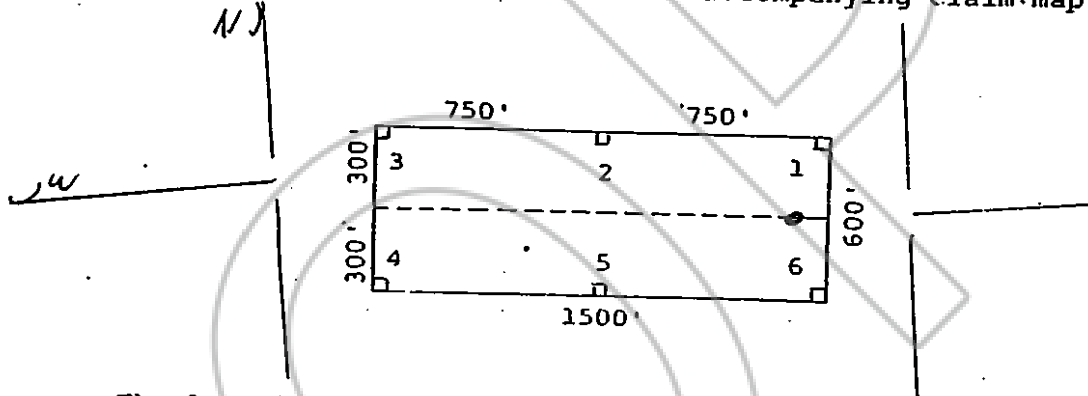
STATE OF NEVADA
70446 CERTIFICATE OF MINING LOCATION
 LOSE CLAIM ON PUBLIC DOMAIN

NOTICE IS HEREBY GIVEN that the Selrat No. 89 lode mining claim has been located by AMERICAN SELCO INC., a New York corporation, whose address is 90 West Grove Street, Suite 100, Reno, Nevada 89509. The general course of this claim is N87°W. This claim is 1500 feet in length along the course of the claim, being 1490 feet from the point of discovery in a N87°W direction to the West end line of this claim, and 10 feet in a S87°E direction to the East end line of the claim. This claim is 600 feet in width, being 300 feet in width on each side of the center line of the claim.

This claim is located within the SW Quarter of Section 16, Township 18 North, Range 53 East, Mount Diablo Base and Meridian, Ratto Canyon Mining District, Eureka County, Nevada. The location monument of this claim is situated with reference to some natural object or permanent monument as follows: 12000 feet N 30° W from Claim Location Marker SRI

Claim location marker SRI, a 3" x 6' steel pipe, is located appx.: 1.43 mi N76°E from Grays Peak; 2.50 mi N8°E from South Hill Peak; 0.55 mi S27°W from Surprise Peak

The corners of this claim are marked by 4"x4" posts or 4" trees with metal tags inscribed with the appropriate corner number as shown on the following sketch and the accompanying claim map.



The location work consisted of making the maps as provided in NRS 517.040.

Dated and posted on the ground this 15 day of July, 1979.

Witnesses:

Locator:

AMERICAN SELCO INC

By [Signature]
 Agent for

American Selco Inc.

RECORDED AT THE REQUEST OF American Selco Inc.
 on October 9, 1979, at 22 mins. past 10 A.M. in
 Book 74 of OFFICIAL RECORDS, page 568, RECORDS OF
 EUREKA COUNTY, NEVADA. WILLIS A. DePAOLI Recorder
 File No. 70446 Fee \$ 3.00

STATE OF NEVADA)
) ss.
 COUNTY OF _____)

I hereby certify that the within instrument was filed and recorded at the request of: _____

FILE NO. _____
 on _____
 at _____
 Docket _____ Page _____

Witness my hand and official seal the day and year aforesaid.

County Recorder

By _____
 Deputy Recorder

BOOK 74 PAGE 568

70447

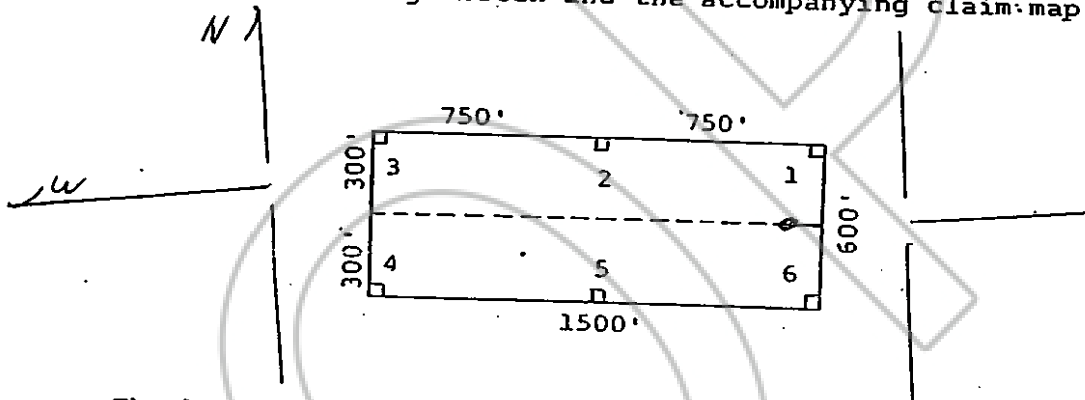
STATE OF NEVADA
CERTIFICATE OF MINING LOCATION
LODE CLAIM ON PUBLIC DOMAIN

NOTICE IS HEREBY GIVEN that the Selrat No. 90 lode mining claim has been located by AMERICAN SELCO INC. a New York corporation, whose address is 99 West Grove Street, Suite 100, Reno, Nevada 89509. The general course of this claim is N87°W. This claim is 1500 feet in length along the course of the claim, being 1490 feet from the point of discovery in a N87°W direction to the West end line of this claim, and 10 feet in a S87°E direction to the East end line of the claim. This claim is 600 feet in width, being 300 feet in width on each side of the center line of the claim.

This claim is located within the NW Quarter of Section 21, Township 18 North, Range 53 East, Mount Diablo Base and Meridian, Ratto Canyon Mining District, Eureka County, Nevada. The location monument of this claim is situated with reference to some natural object or permanent monument as follows: 1490 feet N 32°W from Claim Location Marker SRL

Claim location marker SRL, a 3" x 6" steel pipe, is located appx.: 1.43 mi N76°E from Grays Peak; 2.50 mi N8°E from South Hill Peak; 0.55 mi S27°W from Surprise Peak

The corners of this claim are marked by 4"x4" posts or 4" trees with metal tags inscribed with the appropriate corner number as shown on the following sketch and the accompanying claim map.



The location work consisted of making the maps as provided in NRS 517.040.

Dated and posted on the ground this 15 day of July, 1979.

Witnesses:

Locator:

AMERICAN SELCO INC.

By [Signature]
Agent for
American Selco Inc.

STATE OF NEVADA)

COUNTY OF _____) ss.

RECORDED AT THE REQUEST OF American Selco Inc.
on October 9, 1979, at 22 mins. past 10 A.M. in
Book 74 of OFFICIAL RECORDS, page 569, RECORDS OF
EUREKA COUNTY, NEVADA. WILLIS A. DePAOLI Recorder
c/o No. 70447 Fee \$3.00

I hereby certify that the within instrument was filed and recorded at the request of:

FILE NO. _____
on _____
at _____
Docket _____ Page _____

Witness my hand and official seal the day and year aforesaid.

County Recorder

By _____
Deputy Recorder

BOOK 74 PAGE 569

70448

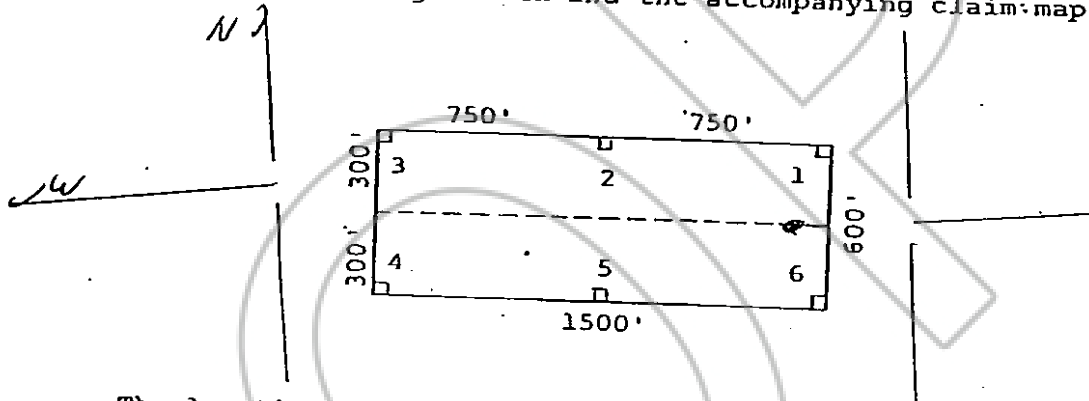
STATE OF NEVADA
CERTIFICATE OF MINING LOCATION
LODE CLAIM ON PUBLIC DOMAIN

NOTICE IS HEREBY GIVEN that the Selrat No. 91 lode mining claim has been located by AMERICAN SELCO INC. a New York corporation, whose address is 90 West Grove Street, Suite 100, Reno, Nevada 89509. The general course of this claim is N87°W. This claim is 1500 feet in length along the course of the claim, being 1490 feet from the point of discovery in a N87°W direction to the West end line of this claim, and 10 feet in a S87°E direction to the East end line of the claim. This claim is 600 feet in width, being 300 feet in width on each side of the center line of the claim.

This claim is located within the NW Quarter of Section 21, Township 18 North, Range 53 East, Mount Diablo Base and Meridian, Ratto Canyon Mining District, Eureka County, Nevada. The location monument of this claim is situated with reference to some natural object or permanent monument as follows: 11040 feet N 34°W from Claim Location Marker SR1

Claim location marker SR1, a 3" x 6' steel pipe, is located appx.: 1.43 mi N76°E from Grays Peak; 2.50 mi N8°E from South Hill Peak; 0.55 mi S27°W from Surprise Peak

The corners of this claim are marked by 4"x4" posts or 4" trees with metal tags inscribed with the appropriate corner number as shown on the following sketch and the accompanying claim map.



The location work consisted of making the maps as provided in NRS 517.040.

Dated and posted on the ground this 15 day of July, 1979.

Witnesses:

Locator:

AMERICAN SELCO INC.

By J. R. [Signature]
Agent for
American Selco Inc.

STATE OF NEVADA

COUNTY OF _____

)
) ss.
)

RECORDED AT THE REQUEST OF American Selco Inc.
on October 9, 1979, at 22 mins. past 10 A.M. in
Book 74 of OFFICIAL RECORDS, page 570, RECORDS OF
EUREKA COUNTY, NEVADA. WILLIS A. DePAOLI Recorder
File No. 70448 Fee \$ 3.00

I hereby certify that the within instrument was filed and recorded at the request of: _____
FILE NO. _____
on _____
at _____
Docket _____ Page _____

Witness my hand and official seal the day and year aforesaid.

County Recorder

By _____
Deputy Recorder

BOOK 74 PAGE 570

70449

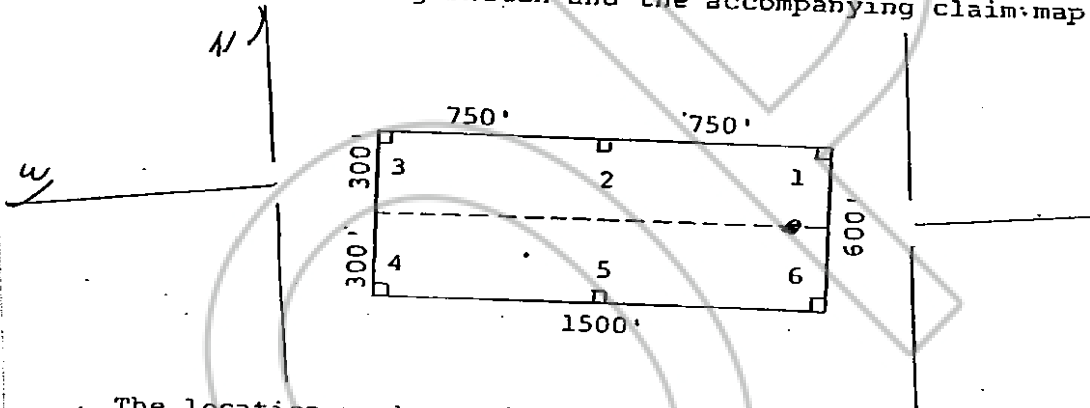
CERTIFICATE OF MINING LOCATION
LODE CLAIM ON PUBLIC DOMAIN

NOTICE IS HEREBY GIVEN that the Selrag No. 92 lode mining claim has been located by AMERICAN SELCO INC. a New York corporation, whose address is 90 West Grove Street, Suite 100, Reno, Nevada 89509. The general course of this claim is N87°W. This claim is 1500 feet in length along the course of the claim, being 1490 feet from the point of discovery in a N87°W direction to the West end line of this claim, and 10 feet in a S87°E direction to the East end line of the claim. This claim is 600 feet in width, being 300 feet in width on each side of the center line of the claim.

This claim is located within the NW Quarter of Section 21, Township 18 North, Range 53 East, Mount Diablo Base and Meridian, Ratto Canyon Mining District, Eureka County, Nevada. The location monument of this claim is situated with reference to some natural object or permanent monument as follows: 10530 feet N 36°W from Claim Location Marker SRL

Claim location marker SRL, a 3" x 6' steel pipe, is located appx.: 1.43 mi N76°E from Grays Peak; 2.50 mi N8°E from South Hill Peak; 0.55 mi S27°W from Surprise Peak

The corners of this claim are marked by 4"x4" posts or 4" trees with metal tags inscribed with the appropriate corner number as shown on the following sketch and the accompanying claim map.



The location work consisted of making the maps as provided in NRS 517.040.

Dated and posted on the ground this 15 day of July, 1979.

Witnesses:

Locator:

AMERICAN SELCO INC.

By [Signature]
Agent for
American Selco Inc.

STATE OF NEVADA)
COUNTY OF _____) ss.

RECORDED AT THE REQUEST OF American Selco Inc.
on October 9, 1979, at 22 mins. past 10 A. M. P. M.
Book 74 of OFFICIAL RECORDS, page 571, RECORDS OF
EUREKA COUNTY, NEVADA. WILLIS A. DePAOLI Recorder
File No. 70449 Fee \$ 3.00

I hereby certify that the within instrument was filed and recorded at the request of:

Witness my hand and official seal the day and year aforesaid.

FILE NO. _____
_____ Page _____

County Recorder

By _____
Deputy Recorder

BOOK 74 PAGE 571

70450

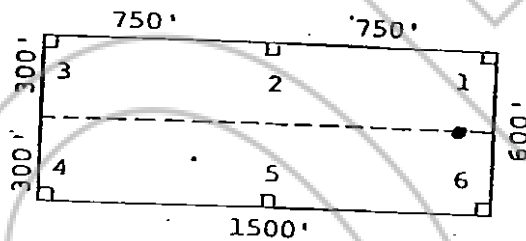
CERTIFICATE OF MINING LOCATION
LODE CLAIM ON PUBLIC DOMAIN

NOTICE IS HEREBY GIVEN that the Silver No. 93 lode mining claim has been located by AMERICAN SELCO INC. a New York corporation, whose address is 90 West Grove Street, Suite 100, Reno, Nevada 89509. The general course of this claim is N3°E. This claim is 1500 feet in length along the course of the claim, being 1490 feet from the point of discovery in a N3°E direction to the North end line of this claim, and 10 feet in a S3°W direction to the South end line of the claim. This claim is 600 feet in width, being 300 feet in width on each side of the center line of the claim.

This claim is located within the SE Quarter of Section 22, Township 18 North, Range 53 East, Mount Diablo Base and Meridian, Ratto Canyon Mining District, Eureka County, Nevada. The location monument of this claim is situated with reference to some natural object or permanent monument as follows: 6250 feet, N30°E from Claim location marker SR1

Claim Location Marker SR1, a 3" x 6' steel pipe, is located appx.: 1.93 mi N76°E from Gray's Peak; 2.50 mi N8°E from South Hill Peak; 0.55 mi S27°W from Surprise Peak

The corners of this claim are marked by 4"x4" posts or 4" trees with metal tags inscribed with the appropriate corner number as shown on the following sketch and the accompanying claim map.



The location work consisted of making the maps as provided in NRS 517.040.

Dated and posted on the ground this 17 day of July 1979.

Witnesses:

Locator:

AMERICAN SELCO INC.

By [Signature]
Agent for
American Selco Inc.

STATE OF NEVADA)

COUNTY OF _____) ss.

RECORDED AT THE REQUEST OF American Selco Inc.
on October 9, 1979, at 22 mins. past 10 A.M. in
Book 74 of OFFICIAL RECORDS, page 572, RECORDS OF
EUREKA COUNTY, NEVADA. WILLIS A. DePAOLI Recorder
File No. 70450 Fee \$ 3.00

I hereby certify that the within instrument was filed and recorded at the request of:

FILE NO. _____
on _____
at _____
Docket _____ Page _____

Witness my hand and official seal the day and year aforesaid.

County Recorder

By _____
Deputy Recorder

BOOK 74 PAGE 572

STATE OF NEVADA
 CERTIFICATE OF MINING LOCATION
 LODE CLAIM ON PUBLIC DOMAIN

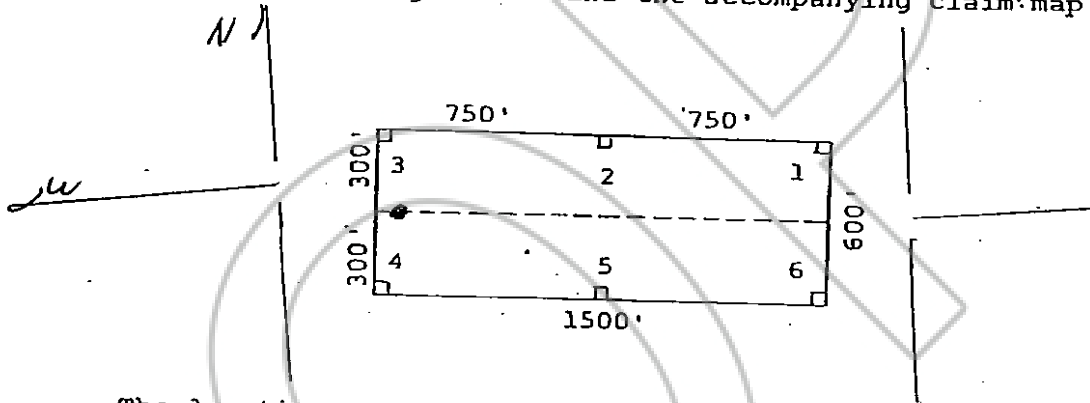
70451

NOTICE IS HEREBY GIVEN that the Selrat No. 94 lode mining claim has been located by AMERICAN SELCO INC. a New York corporation, whose address is 90 West Grove Street, Suite 100, Reno, Nevada 89509. The general course of this claim is N87°W. This claim is 1500 feet in length along the course of the claim, being 10 feet from the point of discovery in a N87°W direction to the West end line of this claim, and 1790 feet in a S87°E direction to the East end line of the claim. This claim is 600 feet in width, being 300 feet in width on each side of the center line of the claim.

This claim is located within the SE Quarter of Section 16, Township 18 North, Range 53 East, Mount Diablo Base and Meridian, Ratto Canyon Mining District, Eureka County, Nevada. The location monument of this claim is situated with reference to some natural object or permanent monument as follows: 11820 feet N 22°W from Claim Location Marker SR1

Claim location marker SR1, a 3" x 6' steel pipe, is located appx.: 1.43 mi N76°E from Grays Peak; 2.50 mi N8°E from South Hill Peak; 0.55 mi S27°W from Surprise Peak

The corners of this claim are marked by 4"x4" posts or 4" trees with metal tags inscribed with the appropriate corner number as shown on the following sketch and the accompanying claim map.



The location work consisted of making the maps as provided in NRS 517.040.

Dated and posted on the ground this 16 day of July, 1979.

Witnesses:

Locator:

AMERICAN SELCO INC.

By [Signature]
 Agent for
 American Selco Inc.

STATE OF NEVADA)
) ss.
 COUNTY OF _____)

RECORDED AT THE REQUEST OF American Selco Inc.
 on October 9, 1979, at 22 mins. past 10 A.M. in
 Book 74 of OFFICIAL RECORDS, page 573 RECORDS OF
 EUREKA COUNTY, NEVADA. WILLIS A. DePAOLI Recorder
 File No. 70451 Fee \$ 3.00

I hereby certify that the within instrument was filed and recorded at the request of: _____
 FILE NO. _____
 on _____
 at _____
 Docket _____ Page _____

Witness my hand and official seal the day and year aforesaid.

County Recorder

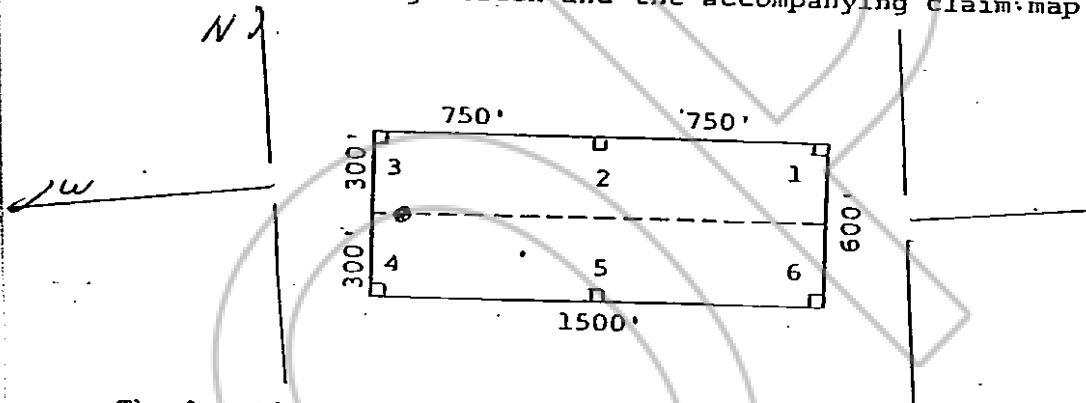
By _____
 Deputy Recorder
 BOOK 74 PAGE 573

NOTICE IS HEREBY GIVEN that the Selrat No. 95 lode mining claim has been located by AMERICAN SELCO INC. a New York corporation, whose address is 90 West Grove Street, Suite 100, Reno, Nevada 89509. The general course of this claim is N87°W. This claim is 1500 feet in length along the course of the claim, being 10 feet from the point of discovery in a N87°W direction to the West end line of this claim, and 1490 feet in a S87°E direction to the East end line of the claim. This claim is 600 feet in width, being 300 feet in width on each side of the center line of the claim.

This claim is located within the SE Quarter of Section 16, Township 18 North, Range 53 East, Mount Diablo Base and Meridian, Ratto Canyon Mining District, Eureka County, Nevada. The location monument of this claim is situated with reference to some natural object or permanent monument as follows: 11230 feet N 24°W from Claim Location Marker SRI

Claim location marker SRI, a 3" x 6' steel pipe, is located appx.: 1.43 mi N76°E from Grays Peak; 2.50 mi N8°E from South Hill Peak; 0.55 mi S27°W from Surprise Peak

The corners of this claim are marked by 4"x4" posts or 4" trees with metal tags inscribed with the appropriate corner number as shown on the following sketch and the accompanying claim map.



The location work consisted of making the maps as provided in NRS 517.040.

Dated and posted on the ground this 16 day of July, 1979.

Witnesses:

Locator:

AMERICAN SELCO INC.

By [Signature]
Agent for
American Selco Inc.

STATE OF NEVADA)
) ss.
COUNTY OF _____)

RECORDED AT THE REQUEST OF American Selco Inc.
on October 9, 1979, at 22 mins. past 10 A.M. In
Book 74 of OFFICIAL RECORDS, page 574, RECORDS OF
EUREKA COUNTY, NEVADA. WILLIS A. DePAOLI Recorder
File No. 70452 Fee \$ 3.00

I hereby certify that the within instrument was filed and recorded at the request of: _____
FILE NO. _____
on _____
at _____
Docket _____ Page _____

Witness my hand and official seal the day and year aforesaid.

County Recorder

By _____
Deputy Recorder
BOOK 74 PAGE 574

STATE OF NEVADA
CERTIFICATE OF MINING LOCATION
LODE CLAIM ON PUBLIC DOMAIN

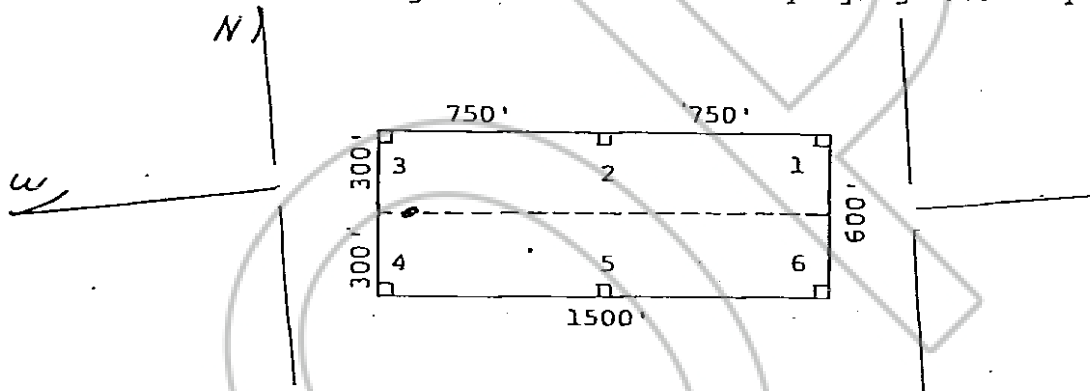
70453

NOTICE IS HEREBY GIVEN that the Selrat No. 96 lode mining claim has been located by AMERICAN SELCO INC. a New York corporation, whose address is 90 West Grove Street, Suite 100, Reno, Nevada 89509. The general course of this claim is N87°W. This claim is 1500 feet in length along the course of the claim, being 10 feet from the point of discovery in a N87°W direction to the West end line of this claim, and 1490 feet in a S87°E direction to the East end line of the claim. This claim is 600 feet in width, being 300 feet in width on each side of the center line of the claim.

This claim is located within the NE Quarter of Section 21, Township 18 North, Range 53 East, Mount Diablo Base and Meridian, Ratto Canyon Mining District Eureka County, Nevada. The location monument of this claim is situated with reference to some natural object or permanent monument as follows: 10750 feet N 25°W from Claim Location Marker SR1

Claim location marker SR1, a 3" x 6' steel pipe, is located appx.: 1.43 mi N76°E from Grays Peak; 2.50 mi N8°E from South Hill Peak; 0.55 mi S27°W from Surprise Peak

The corners of this claim are marked by 4"x4" posts or 4" trees with metal tags inscribed with the appropriate corner number as shown on the following sketch and the accompanying claim map.



The location work consisted of making the maps as provided in NRS-517.040.

Dated and posted on the ground this 16 day of July, 1979.

Witnesses:

Locator:

AMERICAN SELCO INC.

By [Signature]
Agent for

American Selco Inc.

STATE OF NEVADA)
) ss.
COUNTY OF _____)

RECORDED AT THE REQUEST OF American Selco Inc.
on October 9, 19 79, at 22 mins. past 10 A.M. In
Book 74 of OFFICIAL RECORDS, page 575, RECORDS OF
EUREKA COUNTY NEVADA. WILLIS A. DePAOLI Recorder
File No. 70453 Fee \$ 3.00

I hereby certify that the within instrument was filed and recorded at the request of: _____

FILE NO. _____
on _____
at _____
Docket _____ Page _____

Witness my hand and official seal the day and year aforesaid.

County Recorder

By _____
Deputy Recorder

BOOK 74 PAGE 575

CERTIFICATE OF MINING LOCATION
LODE CLAIM ON PUBLIC DOMAIN

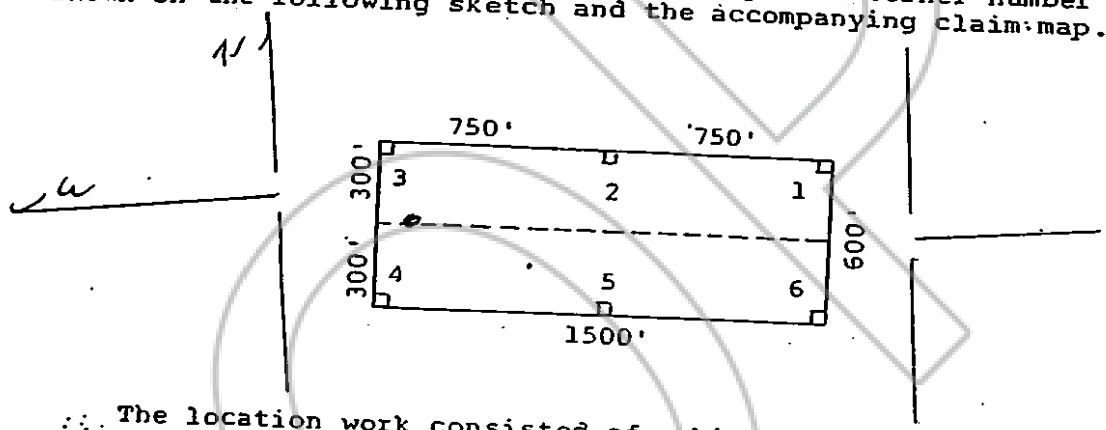
70454

NOTICE IS HEREBY GIVEN that the Selrat No. 97 lode mining claim has been located by AMERICAN SELCO INC. a New York corporation, whose address is 90 West Grove Street, Suite 100, Reno, Nevada 89509. The general course of this claim is N87°W. This claim is 1500 feet in length along the course of the claim, being 10 feet from the point of discovery in a N87°W direction to the West end line of this claim, and 1490 feet in a S87°E direction to the East end line of the claim. This claim is 600 feet in width, being 300 feet in width on each side of the center line of the claim.

This claim is located within the N1E Quarter of Section 21, Township 18 North, Range 53 East, Mount Diablo Base and Meridian, Ratto Canyon Mining District, Eureka County, Nevada. The location monument of this claim is situated with reference to some natural object or permanent monument as follows: 10200 feet N27°W from Claim Location Marker SRL.

Claim location marker SRL, a 3" x 6' steel pipe, is located appx.: 1.43 mi N76°E from Grays Peak; 2.50 mi N8°E from South Hill Peak; 0.55 mi S27°W from Surprise Peak

The corners of this claim are marked by 4"x4" posts or 4" trees with metal tags inscribed with the appropriate corner number as shown on the following sketch and the accompanying claim map.



The location work consisted of making the maps as provided in: NRS 517.040.

Dated and posted on the ground this 16 day of July, 1979.

Witnesses:

Locator:

AMERICAN SELCO INC.

By [Signature]
Agent for

American Selco Inc.

RECORDED AT THE REQUEST OF American Selco Inc.
on October 9, 1979, at 22 mins. past 10 A.M. In
Book 74 of OFFICIAL RECORDS, page 576, RECORDS OF
EUREKA COUNTY, NEVADA
File No. 70454 WILLIS A. DePAOLI Recorder
Fee \$ 3.00

STATE OF NEVADA)
COUNTY OF _____) ss.

I hereby certify that the within instrument was filed and recorded at the request of:

FILE NO. _____
on _____
at _____
ocket _____ Page _____

Witness my hand and official seal the day and year aforesaid.

County Recorder

By _____
Deputy Recorder

BOOK 74 PAGE 576

70455

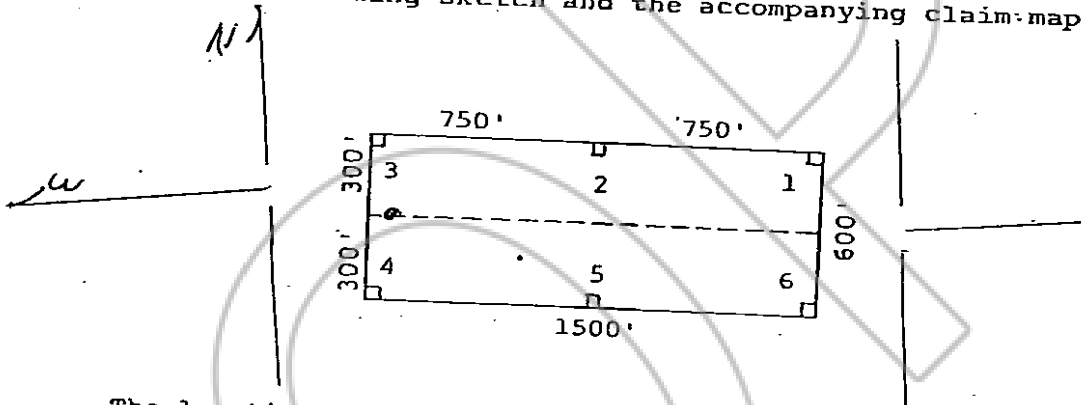
CERTIFICATE OF MINING LOCATION
LODE CLAIM ON PUBLIC DOMAIN

NOTICE IS HEREBY GIVEN that the Selrat No. 98 lode mining claim has been located by AMERICAN SELCO INC. a New York corporation, whose address is 90 West Grove Street, Suite 100, Reno, Nevada 89509. The general course of this claim is N87°W. This claim is 1500 feet in length along the course of the claim, being 10 feet from the point of discovery in a N87°W direction to the West end line of this claim, and 1490 feet in a S87°E direction to the East end line of the claim. This claim is 600 feet in width, being 300 feet in width on each side of the center line of the claim.

This claim is located within the NE Quarter of Section 21, Township 18 North, Range 53 East, Mount Diablo Base and Meridian, Ratto Canyon Mining District, Eureka County, Nevada. The location monument of this claim is situated with reference to some natural object or permanent monument as follows: 9700 feet N 29°W from Claim Location Marker SRI

Claim location marker SRI, a 3" x 6' steel pipe, is located appx.: 1.43 mi N76°E from Grays Peak; 2.50 mi N8°E from South Hill Peak; 0.55 mi S27°W from Surprise Peak

The corners of this claim are marked by 4"x4" posts or 4" trees with metal tags inscribed with the appropriate corner number as shown on the following sketch and the accompanying claim-map.



The location work consisted of making the maps as provided in: NRS 517.040.

Dated and posted on the ground this 16 day of July, 1979.

Witnesses:

Locator:

AMERICAN SELCO INC.

By [Signature]
Agent for
American Selco Inc.

STATE OF NEVADA)
COUNTY OF _____) ss.

RECORDED AT THE REQUEST OF American Selco Inc.
on October 9, 1979, at 22 mins. past 10 A. M. In
Book 74 of OFFICIAL RECORDS, page 577, RECORDS OF
EUREKA COUNTY, NEVADA. WILLIS A. DePAOLI Recorder
File No. 70455 Fee \$ 3.00

I hereby certify that the within instrument was filed and recorded at the request of:

FILE NO. _____
on _____
at _____
Docket _____ Page _____

Witness my hand and official seal the day and year aforesaid.

County Recorder

By _____
Deputy Recorder

70457

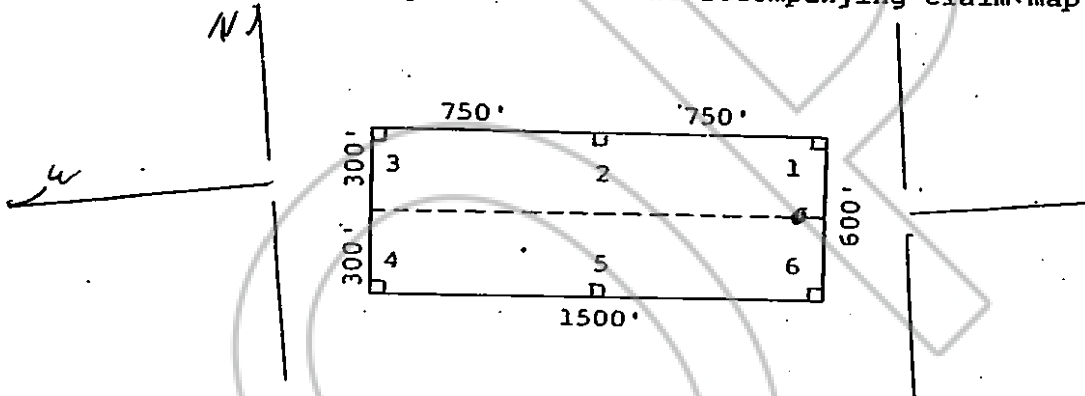
CERTIFICATE OF MINING LOCATION
LODE CLAIM ON PUBLIC DOMAIN

NOTICE IS HEREBY GIVEN that the Selat No. 100 lode mining claim has been located by AMERICAN SELCO INC. a New York corporation, whose address is 99 West Grove Street, Suite 100, Reno, Nevada 89509. The general course of this claim is N87°W. This claim is 1500 feet in length along the course of the claim, being 1490 feet from the point of discovery in a N87°W direction to the West end line of this claim, and 70 feet in a S87°E direction to the East end line of the claim. This claim is 600 feet in width, being 300 feet in width on each side of the center line of the claim.

This claim is located within the SW Quarter of Section 10, Township 18 North, Range 53 East, Mount Diablo Base and Meridian, Ratto Canyon Mining District, Eureka County, Nevada. The location monument of this claim is situated with reference to some natural object or permanent monument as follows: 15500 feet N 4°W from Claim Location Marker SRL

Claim location marker SRL, a 3" x 6" steel pipe, is located appx.: 1.43 mi N76°E from Grays Peak; 2.50 mi N8°E from South Hill Peak; 0.55 mi S27°W from Surprise Peak

The corners of this claim are marked by 4"x4" posts or 4" trees with metal tags inscribed with the appropriate corner number as shown on the following sketch and the accompanying claim map.



The location work consisted of making the maps as provided in NRS 517.040.

Dated and posted on the ground this 14 day of July 1979.

Witnesses:

Locator:

AMERICAN SELCO INC.

By [Signature]
Agent for
American Selco Inc.

STATE OF NEVADA)
) ss.
COUNTY OF _____)

RECORDED AT THE REQUEST OF American Selco Inc.
on October 9, 1979, at 22 mins. past 10 A.M. In
Book 74 of OFFICIAL RECORDS, page 579, RECORDS OF
EUREKA COUNTY, NEVADA. WILLIS A. DePAOLI Recorder
File No. 70457 Fee \$ 3.00

I hereby certify that the within instrument was filed and recorded at the request of: _____
FILE NO. _____
on _____
at _____
Docket _____ Page _____

Witness my hand and official seal the day and year aforesaid.

County Recorder

By _____
Deputy Recorder

BOOK 74 PAGE 579

70458

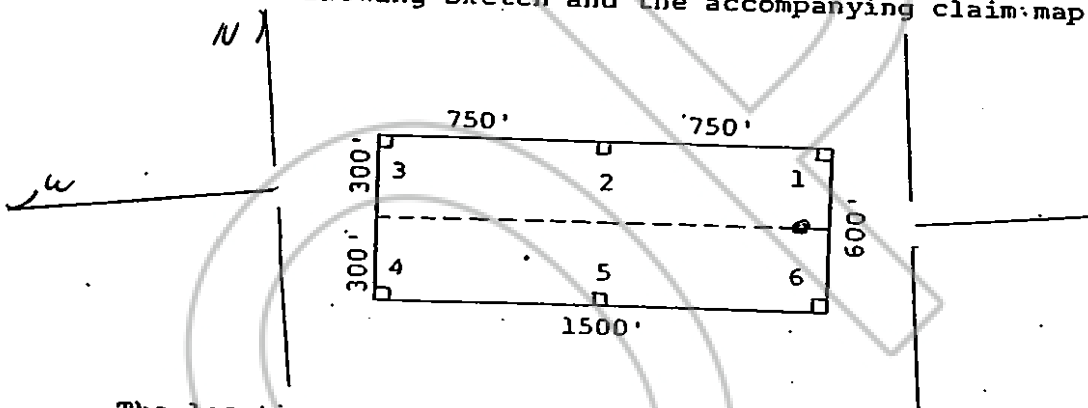
STATE OF NEVADA
CERTIFICATE OF MINING LOCATION
LODE CLAIM ON PUBLIC DOMAIN

NOTICE IS HEREBY GIVEN that the Selrat No. 101 lode mining claim has been located by AMERICAN SELCO INC. a New York corporation, whose address is 99 West Grove Street, Suite 100, Reno, Nevada 89509. The general course of this claim is N87°W. This claim is 1500 feet in length along the course of the claim, being 1490 feet from the point of discovery in a N87°W direction to the West end line of this claim, and 10 feet in a S87°E direction to the East end line of the claim. This claim is 600 feet in width, being 300 feet in width on each side of the center line of the claim.

This claim is located within the NW Quarter of Section 15, Township 18 North, Range 53 East, Mount Diablo Base and Meridian, Ratto Canyon Mining District, Eureka County, Nevada. The location monument of this claim is situated with reference to some natural object or permanent monument as follows: 14930 feet N 40° W from Claim Location Marker SRI

Claim location marker SRI, a 3" x 6' steel pipe, is located appx.: 1.43 mi N76°E from Grays Peak; 2.50 mi N8°E from South Hill Peak; 0.55 mi S27°W from Surprise Peak

The corners of this claim are marked by 4"x4" posts or 4" trees with metal tags inscribed with the appropriate corner number as shown on the following sketch and the accompanying claim map.



The location work consisted of making the maps as provided in: NRS 517.040.

Dated and posted on the ground this 14 day of July, 1979.

Witnesses:

Locator:

AMERICAN SELCO INC.

By [Signature]
Agent for
American Selco Inc.

STATE OF NEVADA)
) ss.
COUNTY OF _____)

RECORDED AT THE REQUEST OF American Selco Inc.
on October 9, 19 79, at 22 mins. past 10 A. M. h
Book 74 of OFFICIAL RECORDS, page 580, RECORDS OF
EUREKA COUNTY, NEVADA. WILLIS A. DePAOLI Recorder
File No. 70458 Fee \$ 3.00

I hereby certify that the within instrument was filed and recorded at the request of: _____
FILE NO. _____
on _____
at _____
Docket _____ Page _____

Witness my hand and official seal the day and year aforesaid.

County Recorder

By _____
Deputy Recorder
BOOK 74 PAGE 580

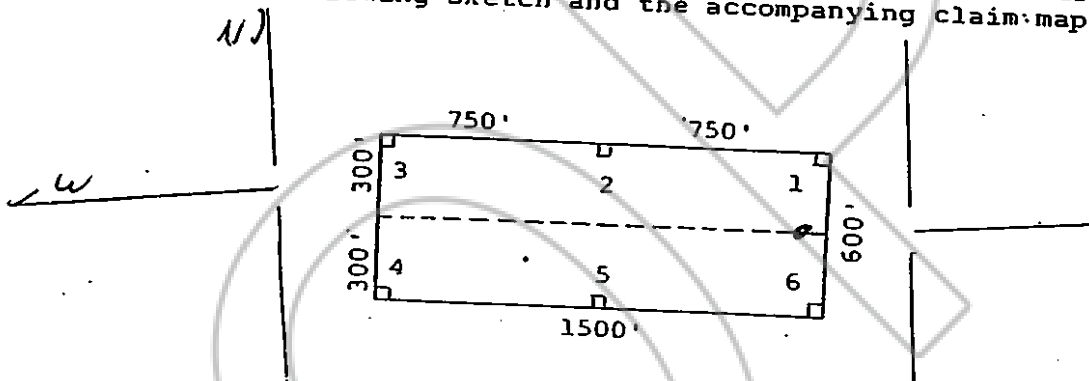
NEVADA
70459 CERTIFICATE OF MINING LOCATION
 LODE CLAIM ON PUBLIC DOMAIN

NOTICE IS HEREBY GIVEN that the Selrat No. 102 lode mining claim has been located by AMERICAN SELCO INC. a New York corporation, whose address is 90 West Grove Street, Suite 100, Reno, Nevada 89509. The general course of this claim is N87°W. This claim is 1500 feet in length along the course of the claim, being 1490 feet from the point of discovery in a N87°W direction to the West end line of this claim, and 10 feet in a S87°E direction to the East end line of the claim. This claim is 600 feet in width, being 300 feet in width on each side of the center line of the claim.

This claim is located within the NW Quarter of Section 15, Township 18 North, Range 53 East, Mount Diablo Base and Meridian, Ratto Canyon Mining District, Eureka County, Nevada. The location monument of this claim is situated with reference to some natural object or permanent monument as follows: 13760 feet N 5°W from Claim Location Marker SRI

Claim location marker SRI, a 3" x 6" steel pipe, is located appx.: 1.43 mi N76°E from Grays Peak; 2.50 mi N8°E from South Hill Peak; 0.55 mi S27°W from Surprise Peak

The corners of this claim are marked by 4"x4" posts or 4" trees with metal tags inscribed with the appropriate corner number as shown on the following sketch and the accompanying claim map.



The location work consisted of making the maps as provided in NRS 517.040.

Dated and posted on the ground this 14 day of July, 1979.

Witnesses:

Locator:

AMERICAN SELCO INC.

By [Signature]
 Agent for
 American Selco Inc.

STATE OF NEVADA)
) ss.
 COUNTY OF _____)

RECORDED AT THE REQUEST OF American Selco Inc.
 on October 9, 1979, at 22 mins. past 10 A.M. In
 Book 74 of OFFICIAL RECORDS, page 581, RECORDS OF
 EUREKA COUNTY, NEVADA. WILLIS A. DePAOLI Recorder
 File No. 70459 Fee \$ 3.00

I hereby certify that the within instrument was filed and recorded at the request of:

Witness my hand and official seal the day and year aforesaid.

FILE NO. _____
 on _____
 at _____
 Docket _____ Page _____

County Recorder

By _____
 Deputy Recorder

BOOK 74 PAGE 581

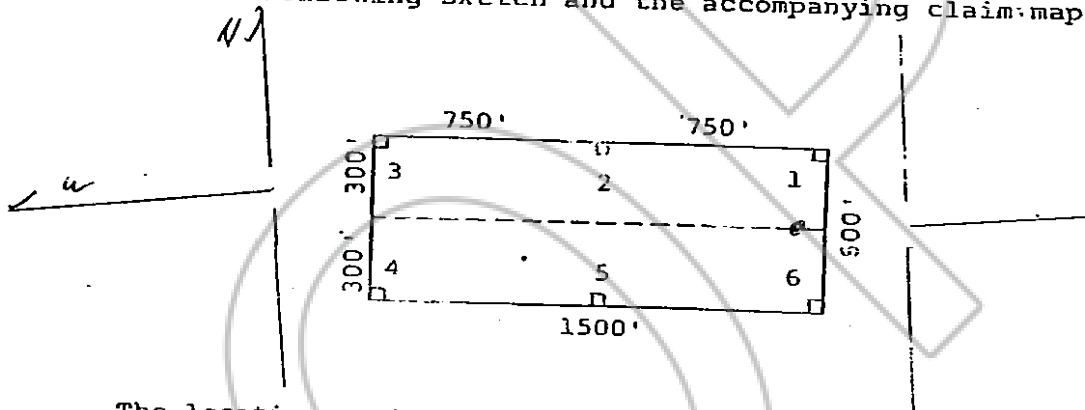
STATE OF NEVADA
 CERTIFICATE OF MINING LOCATION
 70460 LODE CLAIM ON PUBLIC DOMAIN

NOTICE IS HEREBY GIVEN that the Selrat No. 103 lode mining claim has been located by AMERICAN SELCO INC. a New York corporation, whose address is 99 West Grove Street, Suite 100, Reno, Nevada 89509. The general course of this claim is N87°W. This claim is 1500 feet in length along the course of the claim, being 1490 feet from the point of discovery in a N87°W direction to the West end line of this claim, and 10 feet in a S87°E direction to the East end line of the claim. This claim is 600 feet in width, being 300 feet in width on each side of the center line of the claim.

This claim is located within the NW Quarter of Section 15, Township 18 North, Range 53 East, Mount Diablo Base and Meridian, Ratto Canyon Mining District, Eureka County, Nevada. The location monument of this claim is situated with reference to some natural object or permanent monument as follows: 13760 feet N 5°W from Claim Location Marker SRL

Claim location marker SRL, a 3" x 6" steel pipe, is located appx.: 1.43 mi N76°E from Grays Peak; 2.50 mi N8°E from South Hill Peak; 0.55 mi S27°W from Surprise Peak

The corners of this claim are marked by 4"x4" posts or 4" trees with metal tags inscribed with the appropriate corner number as shown on the following sketch and the accompanying claim map.



The location work consisted of making the maps as provided in NRS 517.040.

Dated and posted on the ground this 14 day of July 1979.

Witnesses:

Locator:

AMERICAN SELCO INC.

By [Signature]
 Agent for
 American Selco Inc.

STATE OF NEVADA)
) ss.
 COUNTY OF _____)

RECORDED AT THE REQUEST OF American Selco Inc.
 on October 9, 1979, at 22 mins. past 10 A. M. in
 Book 74 of OFFICIAL RECORDS, page 582, RECORDS OF
 EUREKA COUNTY, NEVADA
 File No. 70460 WILLIS A. DePAOLI Recorder
 Fee \$ 3.00

I hereby certify that the within instrument was filed and recorded at the request of: _____
 FILE NO. _____

Witness my hand and official seal the day and year aforesaid.

on _____
 at _____
 Docket _____ Page _____

County Recorder

By _____
 Deputy Recorder
 BOOK 74 PAGE 582

STATE OF NEVADA
CERTIFICATE OF MINING LOCATION
LODE CLAIM ON PUBLIC DOMAIN

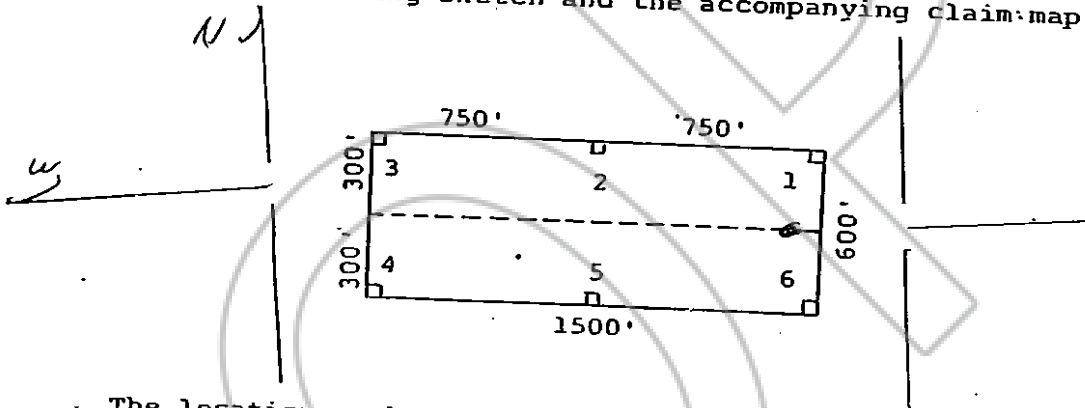
70461

NOTICE IS HEREBY GIVEN that the Selrat No. 104 lode mining claim has been located by AMERICAN SELCO INC., a New York corporation, whose address is 90 West Grove Street, Suite 100, Reno, Nevada 89509. The general course of this claim is N87°W. This claim is 1500 feet in length along the course of the claim, being 1490 feet from the point of discovery in a N87°W direction to the West end line of this claim, and 10 feet in a S87°E direction to the East end line of the claim. This claim is 600 feet in width, being 300 feet in width on each side of the center line of the claim.

This claim is located within the NW Quarter of Section 15, Township 18 North, Range 53 East, Mount Diablo Base and Meridian, Ratto Canyon Mining District, Eureka County, Nevada. The location monument of this claim is situated with reference to some natural object or permanent monument as follows: 13150 feet N 5°W from Claim Location Marker SR1

Claim location marker SR1, a 3" x 6' steel pipe, is located appx.: 1.43 mi N76°E from Grays Peak; 2.50 mi N8°E from South Hill Peak; 0.55 mi S27°W from Surprise Peak

The corners of this claim are marked by 4"x4" posts or 4" trees with metal tags inscribed with the appropriate corner number as shown on the following sketch and the accompanying claim map.



The location work consisted of making the maps as provided in: NRS: 517.040.

Dated and posted on the ground this 14 day of July, 1979.

Witnesses: _____ Locator: _____
AMERICAN SELCO INC.
By [Signature]
Agent for
American Selco Inc.

STATE OF NEVADA)
COUNTY OF _____) ss.

RECORDED AT THE REQUEST OF American Selco Inc.
on October 9, 1979 at 22 mins. past 10 A. M. In
Book 74 of OFFICIAL RECORDS, page 583, RECORDS OF
EUREKA COUNTY, NEVADA. WILLIS A. DePAOLI Recorder
File No. 70461 Fee \$ 3.00

I hereby certify that the within instrument was filed and recorded at the request of: _____
FILE NO. _____
on _____
at _____
Docket _____ Page _____

Witness my hand and official seal the day and year aforesaid.

County Recorder
By _____
Deputy Recorder
BOOK 74 PAGE 583

STATE OF NEVADA
CERTIFICATE OF MINING LOCATION
LODE CLAIM ON PUBLIC DOMAIN

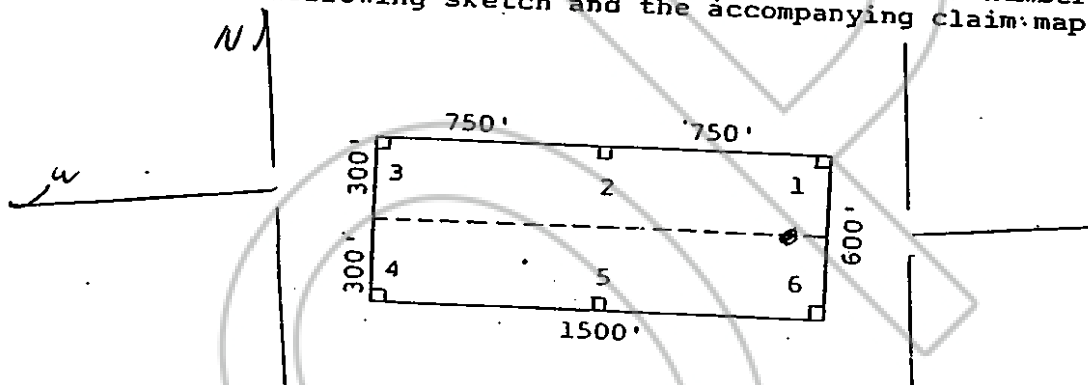
70462

NOTICE IS HEREBY GIVEN that the Selrat No. 105 lode mining claim has been located by AMERICAN SELCO INC., a New York corporation, whose address is 99 West Grove Street, Suite 100, Reno, Nevada 89509. The general course of this claim is N87°W. This claim is 1500 feet in length along the course of the claim, being 1490 feet from the point of discovery in a N87°W direction to the West end line of this claim, and 10 feet in a S87°E direction to the East end line of the claim. This claim is 600 feet in width, being 300 feet in width on each side of the center line of the claim.

This claim is located within the NW Quarter of Section 15, Township 18 North, Range 53 East, Mount Diablo Base and Meridian, Ratto Canyon Mining District, Eureka County, Nevada. The location monument of this claim is situated with reference to some natural object or permanent monument as follows: 12500 feet N 69°W from Claim Location Marker SRI

Claim location marker SRI, a 3" x 6' steel pipe, is located appx.: 1.43 mi N76°E from Grays Peak; 2.50 mi N8°E from South Hill Peak; 0.55 mi S27°W from Surprise Peak

The corners of this claim are marked by 4"x4" posts or 4" trees with metal tags inscribed with the appropriate corner number as shown on the following sketch and the accompanying claim map.



The location work consisted of making the maps as provided in NRS 517.040.

Dated and posted on the ground this 14 day of July, 1979.

Witnesses:

Locator:
AMERICAN SELCO INC.
By [Signature]
Agent for
American Selco Inc.

STATE OF NEVADA)
COUNTY OF _____) ss.

RECORDED AT THE REQUEST OF American Selco Inc.
on October 9, 1979, at 22 mins. past 10 A. M. In
Book 74 of OFFICIAL RECORDS, page 584, RECORDS OF
EUREKA COUNTY NEVADA. WILLIS A. DePAOLI Recorder
File No. 70462 Fee \$ 3.00

I hereby certify that the within instrument was filed and recorded at the request of: _____
FILE NO. _____
on _____
at _____
Docket _____ Page _____

Witness my hand and official seal the day and year aforesaid.

County Recorder
By _____
Deputy Recorder
BOOK 74 PAGE 584

**CERTIFICATE OF MINING LOCATION
LODE CLAIM ON PUBLIC DOMAIN**

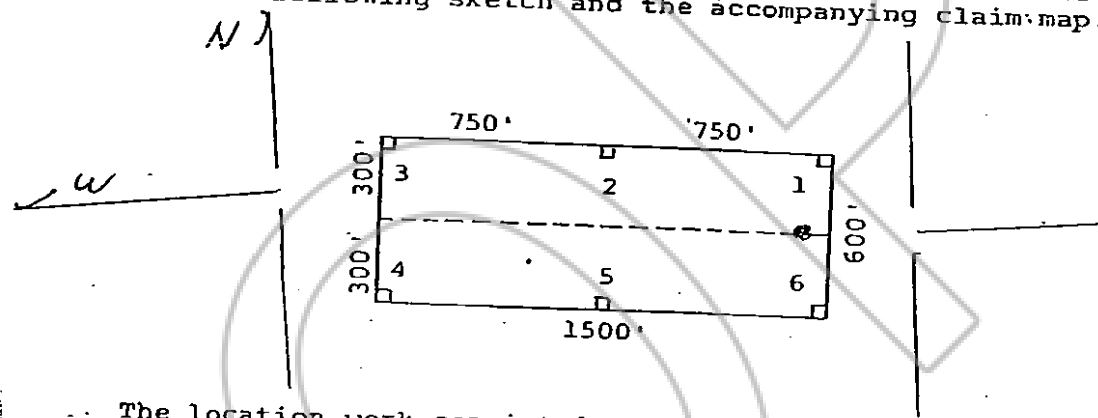
70463

NOTICE IS HEREBY GIVEN that the Selrat No. 106 lode mining claim has been located by AMERICAN SELCO INC. a New York corporation, whose address is 95 West Grove Street, Suite 100, Reno, Nevada 89509. The general course of this claim is N87°W. This claim is 1500 feet in length along the course of the claim, being 1490 feet from the point of discovery in a N87°W direction to the West end line of this claim, and 10 feet in a S87°E direction to the East end line of the claim. This claim is 600 feet in width, being 300 feet in width on each side of the center line of the claim.

This claim is located within the SW Quarter of Section 15, Township 18 North, Range 53 East, Mount Diablo Base and Meridian, Ratto Canyon Mining District, Eureka County, Nevada. The location monument of this claim is situated with reference to some natural object or permanent monument as follows: 12000 feet N 79°W from Claim Location Marker SRI

Claim location marker SRI, a 3" x 6' steel pipe, is located appx.: 1.43 mi N76°E from Grays Peak; 2.50 mi N8°E from South Hill Peak; 0.55 mi S27°W from Surprise Peak

The corners of this claim are marked by 4"x4" posts or 4" trees with metal tags inscribed with the appropriate corner number as shown on the following sketch and the accompanying claim map.



The location work consisted of making the maps as provided in NRS 517.040.

Dated and posted on the ground this 18 day of July, 1979.

Witnesses:

Locator:

AMERICAN SELCO INC
By [Signature]
Agent for
American Selco Inc.

STATE OF NEVADA)
COUNTY OF _____) ss.

RECORDED AT THE REQUEST OF American Selco Inc.
on October 9, 1979, at 22 mins. past 10 A. M. In
Book 74 of OFFICIAL RECORDS, page 585, RECORDS OF
EUREKA COUNTY, NEVADA. WILLIS A. DePAOLI Recorder
File No. 70463 Fee \$ 3.00

I hereby certify that the within instrument was filed and recorded at the request of: _____
FILE NO. _____
on _____
at _____
Docket _____ Page _____

Witness my hand and official seal the day and year aforesaid.

County Recorder

By _____
Deputy Recorder
BOOK 74 PAGE 585

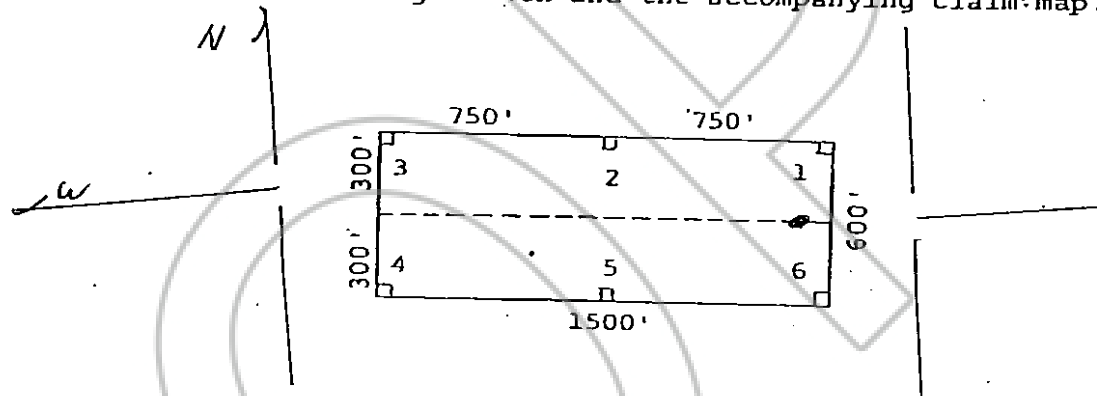
STATE OF NEVADA
CERTIFICATE OF MINING LOCATION
70464 LODE CLAIM ON PUBLIC DOMAIN

NOTICE IS HEREBY GIVEN that the Selrat No. 107 lode mining claim has been located by AMERICAN SELCO INC., a New York corporation, whose address is 90 West Grove Street, Suite 100, Reno, Nevada 89509. The general course of this claim is N87°W. This claim is 1500 feet in length along the course of the claim, being 1490 feet from the point of discovery in a N87°W direction to the West end line of this claim, and 10 feet in a S87°E direction to the East end line of the claim. This claim is 600 feet in width, being 300 feet in width on each side of the center line of the claim.

This claim is located within the SW Quarter of Section 15, Township 18 North, Range 53 East, Mount Diablo Base and Meridian, Ratto Canyon Mining District, Eureka County, Nevada. The location monument of this claim is situated with reference to some natural object or permanent monument as follows: 11130 feet N 8°W from Claim Location Marker SRL.

Claim location marker SRL, a 3" x 6' steel pipe, is located appx.: 1.43 mi N76°E from Grays Peak; 2.50 mi N8°E from South Hill Peak; 0.55 mi S27°W from Surprise Peak

The corners of this claim are marked by 4"x4" posts or 4" trees with metal tags inscribed with the appropriate corner number as shown on the following sketch and the accompanying claim map.



The location work consisted of making the maps as provided in: NRS 517.040.

Dated and posted on the ground this 18 day of July, 1979.

Witnesses:

Locator:
AMERICAN SELCO INC.
 By [Signature]
 Agent for
American Selco Inc.
 RECORDED AT THE REQUEST OF American Selco Inc.
 on October 9, 1979, at 22 mins. past 10 A.M. In
 Book 74 of OFFICIAL RECORDS, page 586, RECORDS OF
EUREKA COUNTY, NEVADA, WILLIS A. DePAOLI Recorder
 File No. 70464 Fee \$ 3.00

STATE OF NEVADA)
) ss.
 COUNTY OF _____)

I hereby certify that the within instrument was filed and recorded at the request of: _____
 FILE NO. _____
 on _____
 at _____
 Docket _____ Page _____

Witness my hand and official seal the day and year aforesaid.

 County Recorder
 By _____
 Deputy Recorder
 BOOK 74 PAGE 586

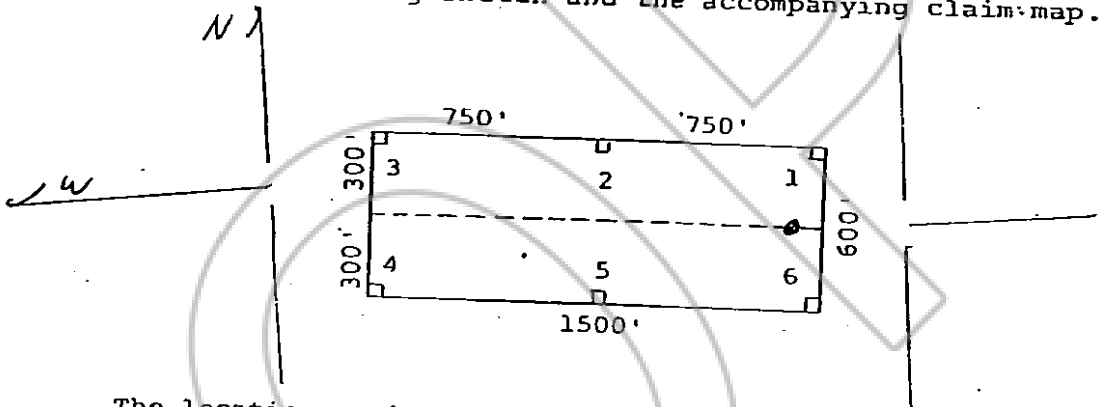
STATE OF NEVADA
CERTIFICATE OF MINING LOCATION
70465 LODE CLAIM ON PUBLIC DOMAIN

NOTICE IS HEREBY GIVEN that the Selrat No. 108 lode mining claim has been located by AMERICAN SELCO INC. a New York corporation, whose address is 90 West Grove Street, Suite 100, Reno, Nevada 89509. The general course of this claim is N87°W. This claim is 1500 feet in length along the course of the claim, being 1490 feet from the point of discovery in a N87°W direction to the West end line of this claim, and 10 feet in a S87°E direction to the East end line of the claim. This claim is 600 feet in width, being 300 feet in width on each side of the center line of the claim.

This claim is located within the SW Quarter of Section 15, Township 18 North, Range 53 East, Mount Diablo Base and Meridian, Ratto Canyon Mining District, Eureka County, Nevada. The location monument of this claim is situated with reference to some natural object or permanent monument as follows: 10800 feet N9°W from Claim Location Marker SRL1

Claim location marker SRL1, a 3" x 6" steel pipe, is located appx.: 1.43 mi N76°E from Grays Peak; 2.50 mi N8°E from South Hill Peak; 0.55 mi S27°W from Surprise Peak

The corners of this claim are marked by 4"x4" posts or 4" trees with metal tags inscribed with the appropriate corner number as shown on the following sketch and the accompanying claim map.



The location work consisted of making the maps as provided in NRS 517.040.

Dated and posted on the ground this 18 day of July, 1979.

Witnesses:

Locator:
AMERICAN SELCO INC.
 By [Signature]
 Agent for
American Selco Inc.

STATE OF NEVADA)
) ss.
 COUNTY OF _____)

RECORDED AT THE REQUEST OF American Selco Inc.
 on October 9, 19 79, at 22 mins. past 10 A.M. in
 Book 74 of OFFICIAL RECORDS, page 587, RECORDS OF
 EUREKA COUNTY, NEVADA, WILLIS A. DePAOLI Recorder
 File No. 70465 Fee \$ 3.00

I hereby certify that the within instrument was filed and recorded at the request of: _____
 FILE NO. _____
 on _____
 at _____
 Docket _____ Page _____

Witness my hand and official seal the day and year aforesaid.

 County Recorder
 By _____
 Deputy Recorder
 BOOK 74 PAGE 587

STATE OF NEVADA
 CERTIFICATE OF MINING LOCATION
 LOSE CLAIM ON PUBLIC DOMAIN

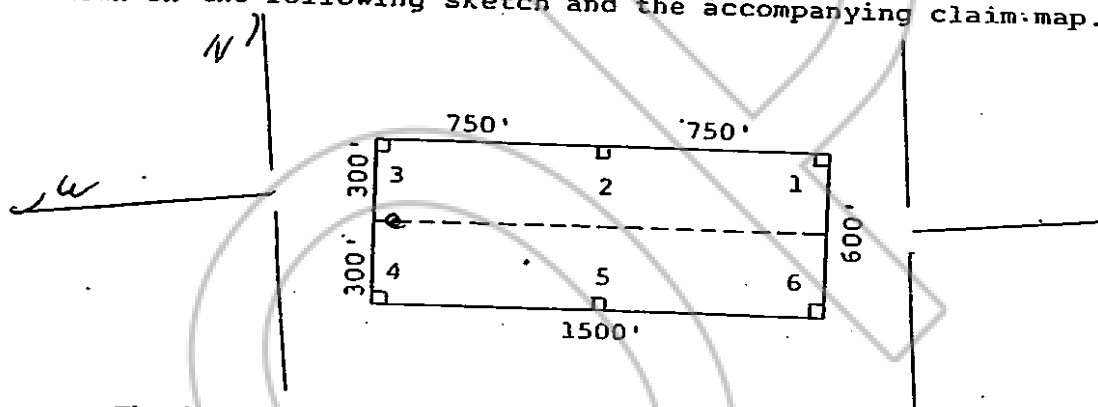
70466

NOTICE IS HEREBY GIVEN that the Selrat No. 109 lode mining claim has been located by AMERICAN SELCO INC., a New York corporation, whose address is 99 West Grove Street, Suite 100, Reno, Nevada 89509. The general course of this claim is N87°W. This claim is 1500 feet in length along the course of the claim, being 10 feet from the point of discovery in a N87°W direction to the West end line of this claim, and 1490 feet in a S87°E direction to the East end line of the claim. This claim is 600 feet in width, being 300 feet in width on each side of the center line of the claim.

This claim is located within the SW Quarter of Section 10, Township 18 North, Range 53 East, Mount Diablo Base and Meridian, Ratto Canyon Mining District, Eureka County, Nevada. The location monument of this claim is situated with reference to some natural object or permanent monument as follows: 16100 feet N 30° W from Claim Location Marker SRI

Claim location marker SRI, a 3" x 6' steel pipe, is located appx.: 1.43 mi N76°E from Grays Peak; 2.50 mi N8°E from South Hill Peak; 0.55 mi S27°W from Surprise Peak

The corners of this claim are marked by 4"x4" posts or 4" trees with metal tags inscribed with the appropriate corner number as shown on the following sketch and the accompanying claim map.



The location work consisted of making the maps as provided in: NRS 517.040.

Dated and posted on the ground this 14 day of July, 1979.

Witnesses:

Locator:
 AMERICAN SELCO INC.
 By [Signature]
 Agent for
 American Selco Inc.

STATE OF NEVADA)
) ss.
 COUNTY OF _____)

RECORDED AT THE REQUEST OF American Selco Inc.
 on October 9, 1979, at 22 mins. past 10 A.M. in
 Book 74 of OFFICIAL RECORDS, page 488 RECORDS OF
 EUREKA COUNTY, NEVADA. WILLIS A. DePAOLI Recorder
 File No. 70466 Fee \$ 3.00

I hereby certify that the within instrument was filed and recorded at the request of: _____
 FILE NO. _____
 on _____
 at _____
 Docket _____ Page _____

Witness my hand and official seal the day and year aforesaid.

 County Recorder
 By _____
 Deputy Recorder
 BOOK 74 PAGE 588

70467

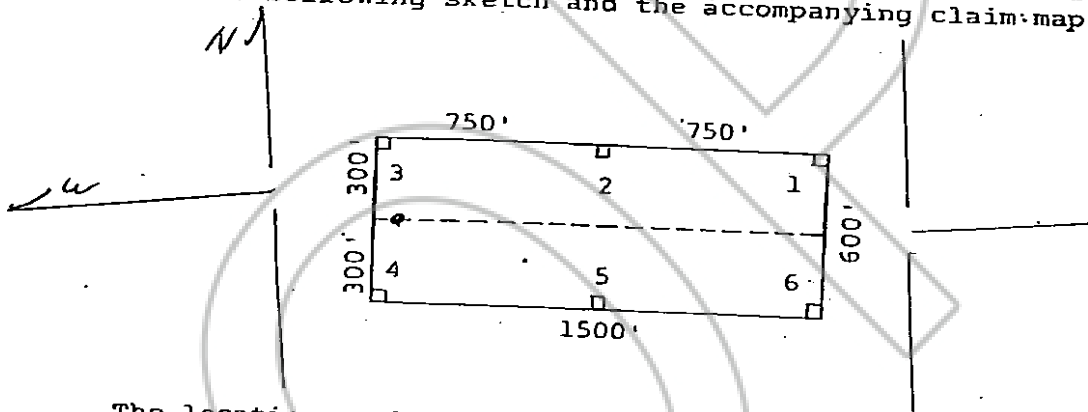
STATE OF NEVADA
CERTIFICATE OF MINING LOCATION
LODE CLAIM ON PUBLIC DOMAIN

NOTICE IS HEREBY GIVEN that the Selrat No. 110 lode mining claim has been located by AMERICAN SELCO INC. a New York corporation, whose address is 90 West Grove Street, Suite 100, Reno, Nevada 89509. The general course of this claim is N87°W. This claim is 1500 feet in length along the course of the claim, being 10 feet from the point of discovery in a N87°W direction to the West end line of this claim, and 1440 feet in a S87°E direction to the East end line of the claim. This claim is 600 feet in width, being 300 feet in width on each side of the center line of the claim.

This claim is located within the SW Quarter of Section 10, Township 18 North, Range 53 East, Mount Diablo Base and Meridian, Ratto Canyon Mining District, Eureka County, Nevada. The location monument of this claim is situated with reference to some natural object or permanent monument as follows: 15500 feet N40°W from Claim Location Marker SRL

Claim location marker SRL, a 3" x 6' steel pipe, is located appx.: 1.43 mi N76°E from Grays Peak; 2.50 mi N8°E from South Hill Peak; 0.55 mi S27°W from Surprise Peak

The corners of this claim are marked by 4"x4" posts or 4" trees with metal tags inscribed with the appropriate corner number as shown on the following sketch and the accompanying claim map.



The location work consisted of making the maps as provided in: NRS 517.040.

Dated and posted on the ground this 14 day of July, 1979.

Witnesses:

Locator:

AMERICAN SELCO INC.

By [Signature]
Agent for
American Selco Inc.

STATE OF NEVADA)

COUNTY OF _____) ss.

RECORDED AT THE REQUEST OF American Selco Inc.
on October 9, 1979, at 22 mins. past 10 A.M. In
Book 74 of OFFICIAL RECORDS, page 589, RECORDS OF
EUREKA COUNTY, NEVADA. WILLIS A. DePAOLI Recorder
File No. 70467 Fee \$ 3.00

I hereby certify that the within instrument was filed and recorded at the request of: _____

FILE NO. _____
on _____
at _____
Docket _____ Page _____

Witness my hand and official seal the day and year aforesaid.

County Recorder

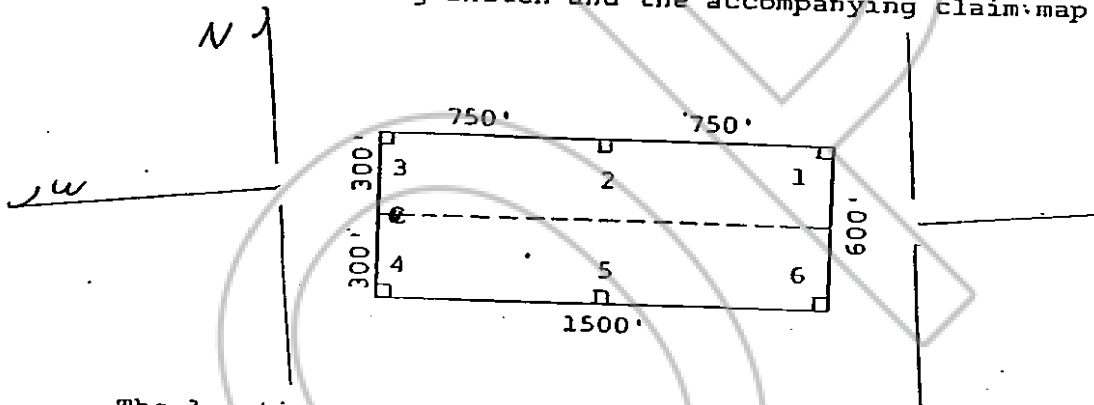
By _____
Deputy Recorder
BOOK 74 PAGE 589

NOTICE IS HEREBY GIVEN that the Selrat No. 111 lode mining claim has been located by AMERICAN SELCO INC., a New York corporation, whose address is 90 West Grove Street, Suite 100, Reno, Nevada 89509. The general course of this claim is N87°W. This claim is 1500 feet in length along the course of the claim, being 10 feet from the point of discovery in a N87°W direction to the West end line of this claim, and 1490 feet in a S87°E direction to the East end line of the claim. This claim is 600 feet in width, being 300 feet in width on each side of the center line of the claim.

This claim is located within the NW Quarter of Section 15, Township 18 North, Range 53 East, Mount Diablo Base and Meridian, Ratto Canyon Mining District, Eureka County, Nevada. The location monument of this claim is situated with reference to some natural object or permanent monument as follows: 4930 feet N40W from Claim Location Marker SRI

Claim location marker SRI, a 3" x 6' steel pipe, is located appx.: 1.43 mi N76°E from Grays Peak; 2.50 mi N8°E from South Hill Peak; 0.55 mi S27°W from Surprise Peak

The corners of this claim are marked by 4"x4" posts or 4" trees with metal tags inscribed with the appropriate corner number as shown on the following sketch and the accompanying claim map.



The location work consisted of making the maps as provided in NRS 517.040.

Dated and posted on the ground this 14 day of July, 1979.

Witnesses:

Locator:

AMERICAN SELCO INC.

By [Signature]
Agent for

American Selco Inc.
RECORDED AT THE REQUEST OF American Selco Inc.
on October 9, 1979, at 22 mins. past 10 A. M. In
Book 74 of OFFICIAL RECORDS, page 590, RECORDS OF
EUREKA COUNTY, NEVADA. WILLIS A. DePAOLI Recorder
File No. 70468 Fee \$ 3.00

STATE OF NEVADA)

COUNTY OF _____) ss.

I hereby certify that the within instrument was filed and recorded at the request of: _____ FILE NO. _____ on _____ at _____ Docket _____ Page _____

Witness my hand and official seal the day and year aforesaid.

County Recorder

By _____
Deputy Recorder

BOOK 74 PAGE 590

70469

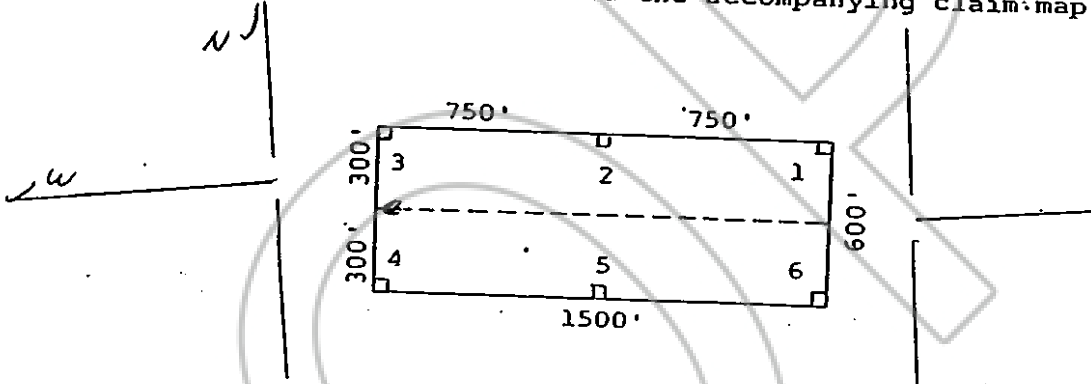
STATE OF NEVADA
CERTIFICATE OF MINING LOCATION
LODE CLAIM ON PUBLIC DOMAIN

NOTICE IS HEREBY GIVEN that the Selrat No. 112 lode mining claim has been located by AMERICAN SELCO INC. a New York corporation, whose address is 99 West Grove Street, Suite 100, Reno, Nevada 89509. The general course of this claim is N87°W. This claim is 1500 feet in length along the course of the claim, being 10 feet from the point of discovery in a N87°W direction to the West end line of this claim, and 1790 feet in a S87°E direction to the East end line of the claim. This claim is 600 feet in width, being 300 feet in width on each side of the center line of the claim.

This claim is located within the NW Quarter of Section 15, Township 18 North, Range 53 East, Mount Diablo Base and Meridian, Ratto Canyon Mining District, Eureka County, Nevada. The location monument of this claim is situated with reference to some natural object or permanent monument as follows: 13760 feet N 5°W from Claim Location Marker SR1

Claim location marker SR1, a 3" x 6' steel pipe, is located appx.: 1.43 mi N76°E from Grays Peak; 2.50 mi N8°E from South Hill Peak; 0.55 mi S27°W from Surprise Peak

The corners of this claim are marked by 4"x4" posts or 4" trees with metal tags inscribed with the appropriate corner number as shown on the following sketch and the accompanying claim map.



The location work consisted of making the maps as provided in NRS 517.040.

Dated and posted on the ground this 14 day of July, 1979.

Witnesses:

Locator:

AMERICAN SELCO INC.

By [Signature]
Agent for

American Selco Inc.

RECORDED AT THE REQUEST OF American Selco Inc.
on October 9, 1979, at 22 mins. past 10 A. M. In
Book 74 of OFFICIAL RECORDS, page 591, RECORDS OF
EUREKA COUNTY, NEVADA. WILLIS A. DePAOLI Recorder
File No. 70469 Fee \$ 3.00

STATE OF NEVADA)

COUNTY OF _____)
ss.

I hereby certify that the within instrument was filed and recorded at the request of: _____

FILE NO. _____
on _____
at _____
Docket _____ Page _____

Witness my hand and official seal the day and year aforesaid.

County Recorder

By _____
Deputy Recorder

BOOK 74 PAGE 591

STATE OF NEVADA
CERTIFICATE OF MINING LOCATION
LODE CLAIM ON PUBLIC DOMAIN

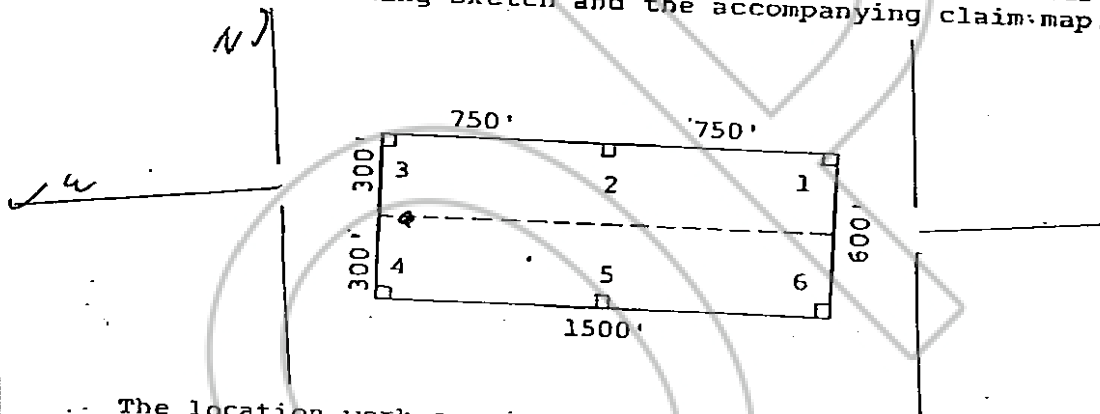
70470

NOTICE IS HEREBY GIVEN that the Selrat No. 113 lode mining claim has been located by AMERICAN SELCO INC. a New York corporation, whose address is 90 West Grove Street, Suite 100, Reno, Nevada 89509. The general course of this claim is N87°W. This claim is 1500 feet in length along the course of the claim, being 10 feet from the point of discovery in a N87°W direction to the West end line of this claim, and 1490 feet in a S87°E direction to the East end line of the claim. This claim is 600 feet in width, being 300 feet in width on each side of the center line of the claim.

This claim is located within the NW Quarter of Section 15, Township 18 North, Range 53 East; Mount Diablo Base and Meridian, Ratto Canyon Mining District, Eureka County, Nevada. The location monument of this claim is situated with reference to some natural object or permanent monument as follows: 13760 feet N S°W from Claim Location Marker SRI

Claim location marker SRI, a 3" x 6" steel pipe, is located appx.: 1.43 mi N76° E from Grays Peak; 2.50 mi N8° E from South Hill Peak; 0.55 mi S27° W from Surprise Peak

The corners of this claim are marked by 4"x4" posts or 4" trees with metal tags inscribed with the appropriate corner number as shown on the following sketch and the accompanying claim map.



The location work consisted of making the maps as provided in NRS 517.040.

Dated and posted on the ground this 14 day of July, 1979.

Witnesses:

Locator:

AMERICAN SELCO INC.

By [Signature]
 Agent for
 American Selco Inc.

STATE OF NEVADA)
) ss.
 COUNTY OF _____)

RECORDED AT THE REQUEST OF American Selco Inc.
 on October 9, 1979, at 22 mins. past 10 A.M. In
 Book 74 of OFFICIAL RECORDS, page 592, RECORDS OF
 EUREKA COUNTY, NEVADA. WILLIS A. DePAOLI Recorder
 File No. 70470 Fee \$ 3.00

I hereby certify that the within instrument was filed and recorded at the request of: _____
 FILE NO. _____

Witness my hand and official seal the day and year aforesaid.

County Recorder

By _____
 Deputy Recorder

BOOK 74 PAGE 592

ocket _____ Page _____

STATE OF NEVADA
CERTIFICATE OF MINING LOCATION
LODE CLAIM ON PUBLIC DOMAIN

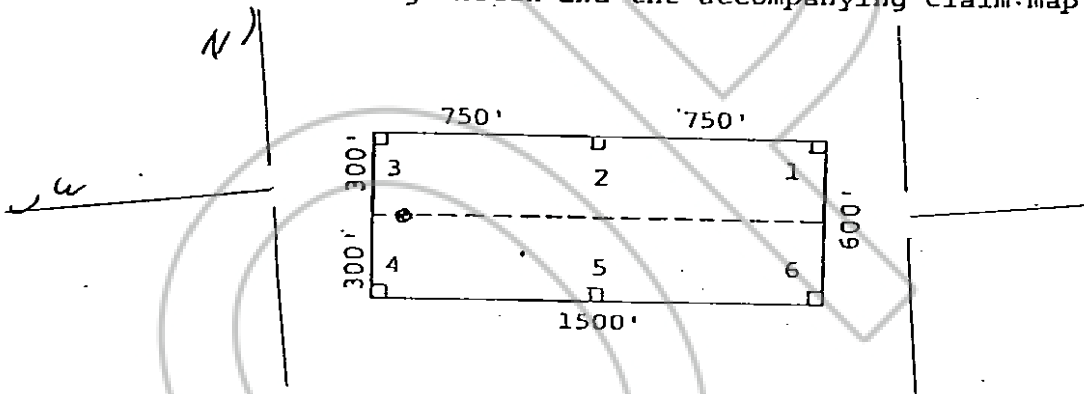
70471

NOTICE IS HEREBY GIVEN that the Selrat No. 114 lode mining claim has been located by AMERICAN SELCO INC., a New York corporation, whose address is 99 West Grove Street, Suite 100, Reno, Nevada 89509. The general course of this claim is N87°W. This claim is 1500 feet in length along the course of the claim, being 10 feet from the point of discovery in a N87°W direction to the West end line of this claim, and 1490 feet in a S87°E direction to the East end line of the claim. This claim is 600 feet in width, being 300 feet in width on each side of the center line of the claim.

This claim is located within the Nw Quarter of Section 15, Township 18 North, Range 53 East, Mount Diablo Base and Meridian, Ratto Canyon Mining District, Eureka County, Nevada. The location monument of this claim is situated with reference to some natural object or permanent monument as follows: 13150 feet N 50°W from Claim Location Marker SRL

Claim location marker SRL, a 3" x 6' steel pipe, is located appx.: 1.43 mi N76°E from Grays Peak; 2.50 mi N8°E from South Hill Peak; 0.55 mi S27°W from Surprise Peak

The corners of this claim are marked by 4"x4" posts or 4" trees with metal tags inscribed with the appropriate corner number as shown on the following sketch and the accompanying claim map.



The location work consisted of making the maps as provided in NRS 517.040.

Dated and posted on the ground this 14 day of July, 1979.

Witnesses:

Locator:

AMERICAN SELCO INC.

By [Signature]
Agent for
American Selco Inc.

STATE OF NEVADA)
) ss.
COUNTY OF _____)

RECORDED AT THE REQUEST OF American Selco Inc.
on October 9, 1979, at 22 mins. past 10 A. M. In
Book 74 of OFFICIAL RECORDS, page 593, RECORDS OF
EUREKA COUNTY, NEVADA. WILLIS A. DePAOLI Recorder
File No. 70471 Fee \$ 3.00

I hereby certify that the within instrument was filed and recorded at the request of: _____
FILE NO. _____
on _____
at _____
Docket _____ Page _____

Witness my hand and official seal the day and year aforesaid.

County Recorder

By _____
Deputy Recorder

BOOK 74 PAGE 593

STATE OF NEVADA
 CERTIFICATE OF MINING LOCATION
 LODE CLAIM ON PUBLIC DOMAIN

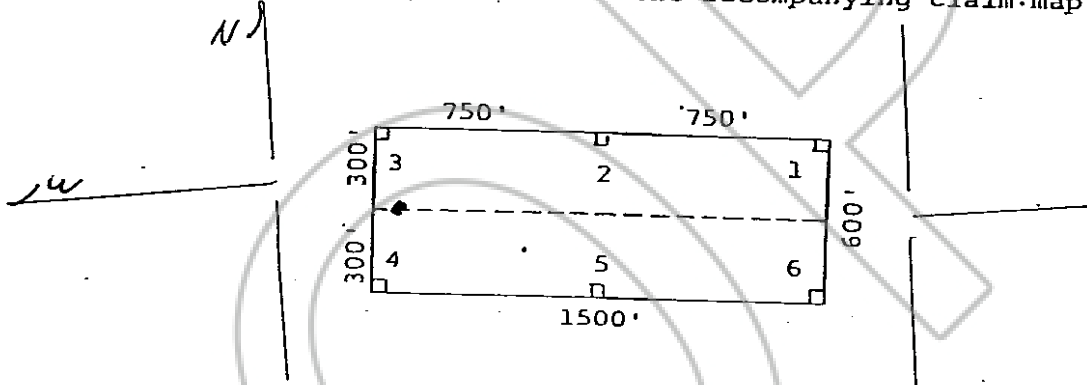
70472

NOTICE IS HEREBY GIVEN that the Selrat No. 115 lode mining claim has been located by AMERICAN SELCO INC., a New York corporation, whose address is 99 West Grove Street, Suite 100, Reno, Nevada 89509. The general course of this claim is N87°W. This claim is 1500 feet in length along the course of the claim, being 10 feet from the point of discovery in a N87°W direction to the West end line of this claim, and 1490 feet in a S87°E direction to the East end line of the claim. This claim is 600 feet in width, being 300 feet in width on each side of the center line of the claim.

This claim is located within the NW Quarter of Section 15, Township 18 North, Range 53 East, Mount Diablo Base and Meridian, Ratto Canyon Mining District, Eureka County, Nevada. The location monument of this claim is situated with reference to some natural object or permanent monument as follows: 12500 feet N6°W from Claim Location Marker SR1

Claim location marker SR1, a 3" x 6' steel pipe, is located appx. : 1.43 mi N76°E from Grays Peak; 2.50 mi N8°E from South Hill Peak; 0.55 mi S27°W from Surprise Peak

The corners of this claim are marked by 4"x4" posts or 4" trees with metal tags inscribed with the appropriate corner number as shown on the following sketch and the accompanying claim map.



The location work consisted of making the maps as provided in NRS 517.040.

Dated and posted on the ground this 14 day of July, 1979.

Witnesses:

Locator:

AMERICAN SELCO INC.

By [Signature]
 Agent for
 American Selco Inc.

STATE OF NEVADA)
) ss.
 COUNTY OF _____)

RECORDED AT THE REQUEST OF American Selco Inc.
 on October 9, 19 79, at 22 mins. past 10 A.M. In
 Book 74 of OFFICIAL RECORDS, page 594 RECORDS OF
 EUREKA COUNTY, NEVADA. WILLIS A. DePAOLI Recorder
 File No. 70472 Fee \$ 3.00

I hereby certify that the within instrument was filed and recorded at the request of: _____
 FILE NO. _____
 on _____
 at _____
 Docket _____ Page _____

Witness my hand and official seal the day and year aforesaid.

County Recorder

By _____
 Deputy Recorder
 BOOK 74 PAGE 594

70473

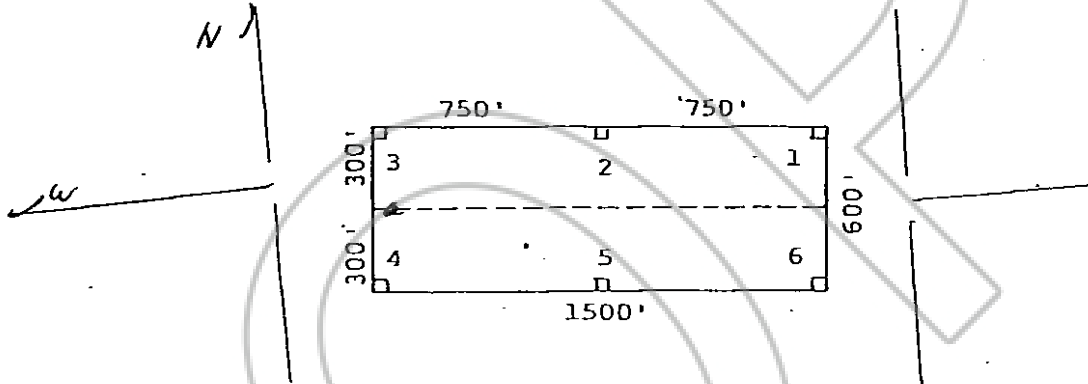
STATE OF NEVADA
CERTIFICATE OF MINING LOCATION
LODE CLAIM ON PUBLIC DOMAIN

NOTICE IS HEREBY GIVEN that the Selrat No. 116 lode mining claim has been located by AMERICAN SELCO INC. a New York corporation, whose address is 90 West Grove Street, Suite 100, Reno, Nevada 89509. The general course of this claim is N87°W. This claim is 1500 feet in length along the course of the claim, being 10 feet from the point of discovery in a N87°W direction to the West end line of this claim, and 1490 feet in a S87°E direction to the East end line of the claim. This claim is 600 feet in width, being 300 feet in width on each side of the center line of the claim.

This claim is located within the SW Quarter of Section 15, Township 18 North, Range 53 East, Mount Diablo Base and Meridian, Ratto Canyon Mining District, Eureka County, Nevada. The location monument of this claim is situated with reference to some natural object or permanent monument as follows: 12000 feet N 7°W from Claim Location Marker SRI

Claim location marker SRI, a 3" x 6" steel pipe, is located appx.: 1.43 mi N76°E from Grays Peak; 2.50 mi N8°E from South Hill Peak; 0.55 mi S27°W from Surprise Peak

The corners of this claim are marked by 4"x4" posts or 4" trees with metal tags inscribed with the appropriate corner number as shown on the following sketch and the accompanying claim map.



The location work consisted of making the maps as provided in NRS 517.040.

Dated and posted on the ground this 18 day of July, 1979.

Witnesses:

Locator:

AMERICAN SELCO INC.

By [Signature]
Agent for

American Selco Inc.

STATE OF NEVADA)

COUNTY OF _____)

)
) ss.
)

RECORDED AT THE REQUEST OF American Selco Inc.
on October 9, 1979, at 22 mins. past 10 A.M. In
Book 74 of OFFICIAL RECORDS, page 595, RECORDS OF
EUREKA COUNTY, NEVADA. WILLIS A. DePAOLI Recorder
File No. 70473 Fee \$ 3.00

I hereby certify that the within instrument was filed and recorded at the request of: _____
FILE NO. _____
on _____
at _____
Docket _____ Page _____

Witness my hand and official seal the day and year aforesaid.

County Recorder

By _____
Deputy Recorder

BOOK 74 PAGE 595

CERTIFICATE OF MINING LOCATION
LODE CLAIM ON PUBLIC DOMAIN

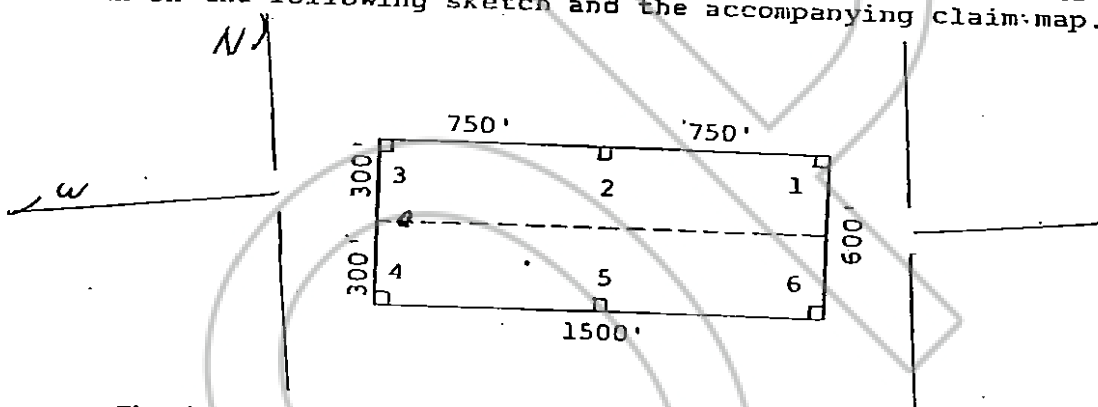
70474

NOTICE IS HEREBY GIVEN that the Selrat No. 117 lode mining claim has been located by AMERICAN SELCO INC. a New York corporation, whose address is 90 West Grove Street, Suite 100, Reno, Nevada 89509. The general course of this claim is N87°W. This claim is 1500 feet in length along the course of the claim, being 10 feet from the point of discovery in a N87°W direction to the West end line of this claim, and 1490 feet in a S87°E direction to the East end line of the claim. This claim is 600 feet in width, being 300 feet in width on each side of the center line of the claim.

This claim is located within the SW Quarter of Section 15, Township 18 North, Range 53 East, Mount Diablo Base and Meridian, Ratto Canyon Mining District, Eureka County, Nevada. The location monument of this claim is situated with reference to some natural object or permanent monument as follows: 1130 feet N 80°W from Claim Location Marker SRI

Claim location marker SRI, a 3" x 6' steel pipe, is located appx.: 1.43 mi N76°E from Grays Peak; 2.50 mi N80°E from South Hill Peak; 0.55 mi S27°W from Surprise Peak

The corners of this claim are marked by 4"x4" posts or 4" trees with metal tags inscribed with the appropriate corner number as shown on the following sketch and the accompanying claim map.



The location work consisted of making the maps as provided in NRS 517.040.

Dated and posted on the ground this 18 day of July 1979.

Witnesses:

Locator:

AMERICAN SELCO INC.

By [Signature]
Agent for
American Selco Inc.

STATE OF NEVADA)
COUNTY OF _____) ss.

RECORDED AT THE REQUEST OF American Selco Inc.
on October 9 1979, at 22 mins. past 10 A.M. In
Book 74 of OFFICIAL RECORDS, page 596, RECORDS OF
EUREKA COUNTY, NEVADA. WILLIS A. DePAOLI Recorder
File No. 70474 Fee \$ 3.00

I hereby certify that the within instrument was filed and recorded at the request of:

Witness my hand and official seal the day and year aforesaid.

FILE NO. _____
on _____
at _____
ocket _____ Page _____

County Recorder

By _____
Deputy Recorder

BOOK 74 PAGE 596

CERTIFICATE OF MINING LOCATION
LODE CLAIM ON PUBLIC DOMAIN

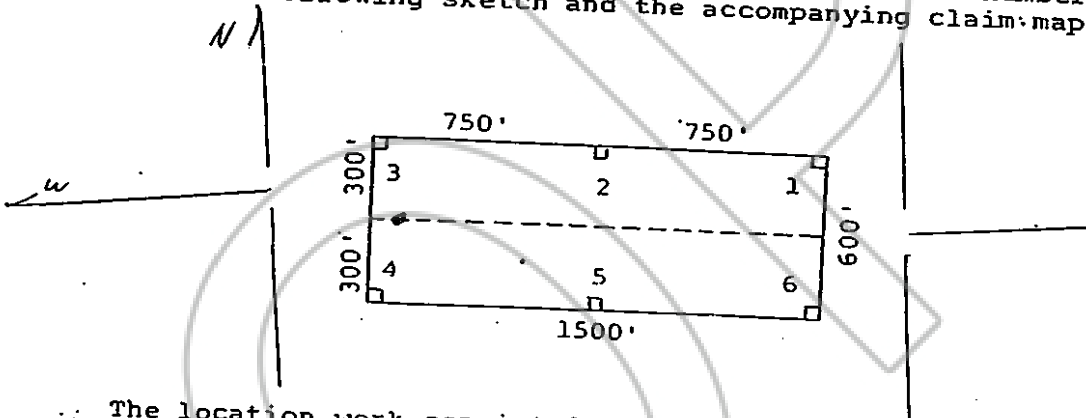
70475

NOTICE IS HEREBY GIVEN that the Selrat No. 118 lode mining claim has been located by AMERICAN SELCO INC. a New York corporation, whose address is 99 West Grove Street, Suite 100, Reno, Nevada 89509. The general course of this claim is N87°W. This claim is 1500 feet in length along the course of the claim, being 10 feet from the point of discovery in a N87°W direction to the West end line of this claim, and 1490 feet in a S87°E direction to the East end line of the claim. This claim is 600 feet in width, being 300 feet in width on each side of the center line of the claim.

This claim is located within the SW Quarter of Section 15, Township 18 North, Range 53 East, Mount Diablo Base and Meridian, Ratto Canyon Mining District, Eureka County, Nevada. The location monument of this claim is situated with reference to some natural object or permanent monument as follows: 10800 feet N 9°W from Claim Location Marker SRI

Claim location marker SRI, a 3" x 6' steel pipe, is located appx.: 1.43 mi N76°E from Grays Peak; 2.50 mi N8°E from South Hill Peak; 0.55 mi S27°W from Surprise Peak

The corners of this claim are marked by 4"x4" posts or 4" trees with metal tags inscribed with the appropriate corner number as shown on the following sketch and the accompanying claim map.



The location work consisted of making the maps as provided in NRS 517.040.

Dated and posted on the ground this 18 day of July 1979.

Witnesses:

Locator:

AMERICAN SELCO INC.

By [Signature]
Agent for

American Selco Inc.

STATE OF NEVADA)

COUNTY OF _____) ss.

RECORDED AT THE REQUEST OF American Selco Inc.
on October 9, 1979, at 22 mins. past 10 A.M. in
Book 74 of OFFICIAL RECORDS, page 597, RECORDS OF
EUREKA COUNTY, NEVADA. WILLIS A. DePAOLI Recorder
File No. 70475 Fee \$ 3.00

I hereby certify that the within instrument was filed and recorded at the request of: _____

FILE NO. _____
on _____
at _____
Docket _____ Page _____

Witness my hand and official seal the day and year aforesaid.

County Recorder

By _____

Deputy Recorder

BOOK 74 PAGE 597

70476

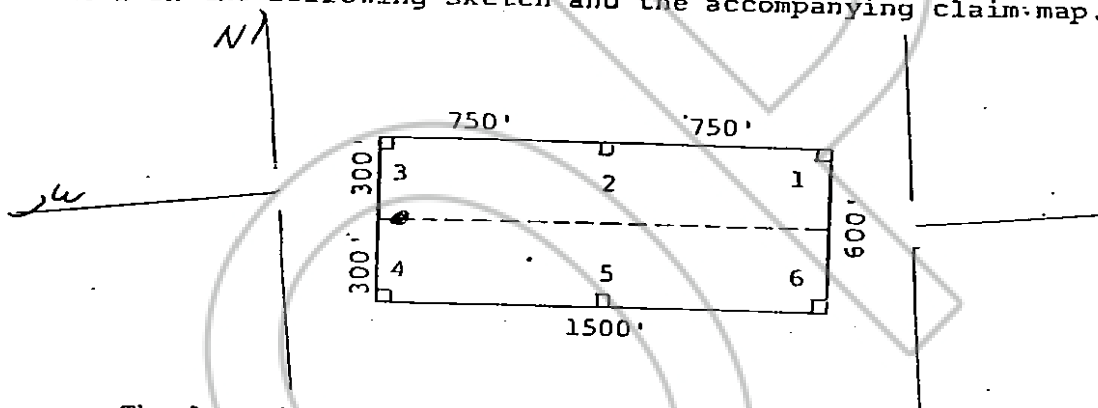
STATE OF NEVADA
CERTIFICATE OF MINING LOCATION
LODE CLAIM ON PUBLIC DOMAIN

NOTICE IS HEREBY GIVEN that the Selrat No. 119 lode mining claim has been located by AMERICAN SELCO INC., a New York corporation, whose address is 99 West Grove Street, Suite 100, Reno, Nevada 89509. The general course of this claim is N87°W. This claim is 1500 feet in length along the course of the claim, being 10 feet from the point of discovery in a N87°W direction to the West end line of this claim, and 1490 feet in a S87°E direction to the East end line of the claim. This claim is 600 feet in width, being 300 feet in width on each side of the center line of the claim.

This claim is located within the NE SE Quarter of Section 10, Township 18 North, Range 53 East, Mount Diablo Base and Meridian, Ratto Canyon Mining District, Eureka County, Nevada. The location monument of this claim is situated with reference to some natural object or permanent monument as follows: 16020 feet N 1° E from Claim Location Marker SRI

Claim location marker SRI, a 3" x 6" steel pipe, is located appx.: 1.43 mi N76°E from Grays Peak; 2.50 mi N8°E from South Hill Peak; 0.55 mi S27°W from Surprise Peak

The corners of this claim are marked by 4"x4" posts or 4" trees with metal tags inscribed with the appropriate corner number as shown on the following sketch and the accompanying claim-map.



The location work consisted of making the maps as provided in: NRS-517.040.

Dated and posted on the ground this 15 day of July, 1979.

Witnesses:

Locator:

AMERICAN SELCO INC.

By [Signature]
Agent for

American Selco Inc.

STATE OF NEVADA)
) ss.
COUNTY OF _____)

RECORDED AT THE REQUEST OF American Selco Inc.
on October 9, 1979 at 22 mins. past 10 A.M. In
Book 74 of OFFICIAL RECORDS, page 598, RECORDS OF
EUREKA COUNTY, NEVADA WILLIS A. DePAOLI Recorder
File No. 70476 Fee \$ 3.00

I hereby certify that the within instrument was filed and recorded at the request of: _____
FILE NO. _____
on _____
at _____
Docket _____ Page _____

Witness my hand and official seal the day and year aforesaid.

County Recorder

By _____
Deputy Recorder

BOOK 74 PAGE 598

70477

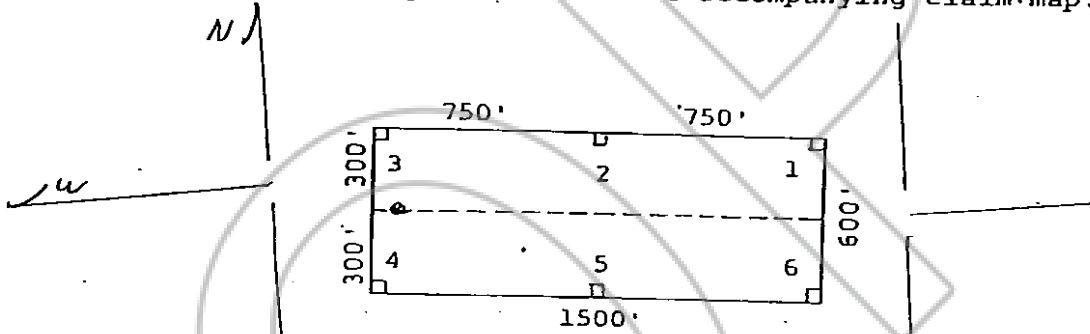
STATE OF NEVADA
CERTIFICATE OF MINING LOCATION
LODE CLAIM ON PUBLIC DOMAIN

NOTICE IS HEREBY GIVEN that the Selrat No. 120 lode mining claim has been located by AMERICAN SELCO INC. a New York corporation, whose address is 99 West Grove Street, Suite 100, Reno, Nevada 89509. The general course of this claim is N87°W. This claim is 1500 feet in length along the course of the claim, being 10 feet from the point of discovery in a N87°W direction to the West end line of this claim, and 1790 feet in a S87°E direction to the East end line of the claim. This claim is 600 feet in width, being 300 feet in width on each side of the center line of the claim.

This claim is located within the NE SE Quarter of Section 10, Township 18 North, Range 53 East, Mount Diablo Base and Meridian, Ratto Canyon Mining District, Eureka County, Nevada. The location monument of this claim is situated with reference to some natural object or permanent monument as follows: 15430 feet Due North from Claim Location Marker SRI

Claim location marker SRI, a 3" x 6" steel pipe, is located appx.: 1.43 mi N76°E from Grays Peak; 2.50 mi N8°E from South Hill Peak; 0.55 mi S27°W from Surprise Peak

The corners of this claim are marked by 4"x4" posts or 4" trees with metal tags inscribed with the appropriate corner number as shown on the following sketch and the accompanying claim map.



The location work consisted of making the maps as provided in NRS 517.040.

Dated and posted on the ground this 15 day of July, 1979.

Witnesses:

Locator:

AMERICAN SELCO INC.

By [Signature]
Agent for
American Selco Inc.

STATE OF NEVADA)
) ss.
COUNTY OF _____)

RECORDED AT THE REQUEST OF American Selco Co.
on October 9, 1979, at 22 mins. past 10 A.M. in
Book 74 of OFFICIAL RECORDS, page 599, RECORDS OF
EUREKA COUNTY, NEVADA
File No. 70477
WILLIS A. DePAOLI Recorder
Fee \$ 3.00

I hereby certify that the within instrument was filed and recorded at the request of: _____
FILE NO. _____
on _____
at _____
Docket _____ Page _____

Witness my hand and official seal the day and year aforesaid.

County Recorder

By _____
Deputy Recorder

BOOK 74 PAGE 599

NEVADA
CERTIFICATE OF MINING LOCATION
LODE CLAIM ON PUBLIC DOMAIN

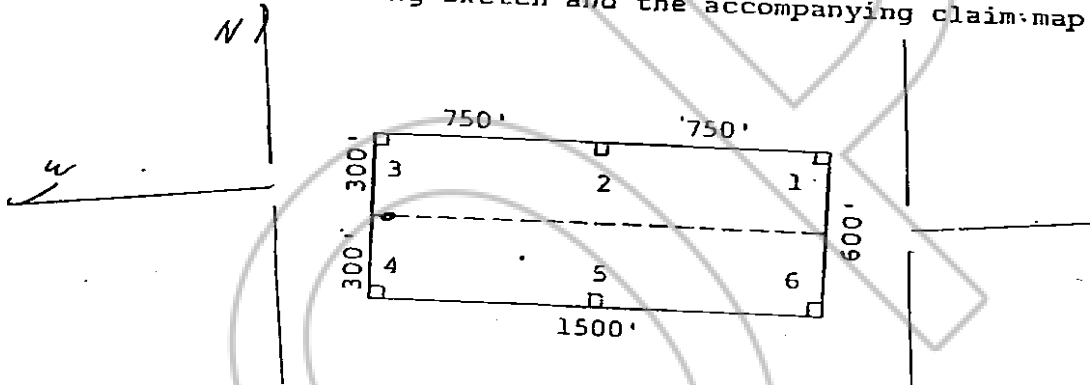
70478

NOTICE IS HEREBY GIVEN that the Selrat No. 121 lode mining claim has been located by AMERICAN SELCO INC., a New York corporation, whose address is 99 West Grove Street, Suite 100, Reno, Nevada 89509. The general course of this claim is N87°W. This claim is 1500 feet in length along the course of the claim, being 10 feet from the point of discovery in a N87°W direction to the West end line of this claim, and 1490 feet in a S87°E direction to the East end line of the claim. This claim is 600 feet in width, being 300 feet in width on each side of the center line of the claim.

This claim is located within the NE Quarter of Section 15, Township 18 North, Range 53 East, Mount Diablo Base and Meridian, Ratto Canyon Mining District, Eureka County, Nevada. The location monument of this claim is situated with reference to some natural object or permanent monument as follows: 14800 feet Dec North from Claim Location Marker SRL

Claim location marker SRL, a 3" x 6' steel pipe, is located appx. 1.43 mi N76°E from Grays Peak; 2.50 mi N8°E from South Hill Peak; 0.55 mi S27°W from Surprise Peak

The corners of this claim are marked by 4"x4" posts or 4" trees with metal tags inscribed with the appropriate corner number as shown on the following sketch and the accompanying claim map.



The location work consisted of making the maps as provided in: NRS 517.040.

Dated and posted on the ground this 15 day of July, 1979.

Witnesses:

Locator:

AMERICAN SELCO INC.

By [Signature]
 Agent for
American Selco Inc.

STATE OF NEVADA)

COUNTY OF _____) ss.

RECORDED AT THE REQUEST OF American Selco Inc.
 on October 9, 1979, at 22 mins. past 10 A.M. In
 Book 74 of OFFICIAL RECORDS, page 600, RECORDS OF
 EUREKA COUNTY, NEVADA. WILLIS A. DePAOLI Recorder
 File No. 70478 Fee \$ 3.00

I hereby certify that the within instrument was filed and recorded at the request of: _____
 FILE NO. _____
 on _____
 at _____
 Docket _____ Page _____

Witness my hand and official seal the day and year aforesaid.

County Recorder

By _____
 Deputy Recorder

BOOK 74 PAGE 600

70479

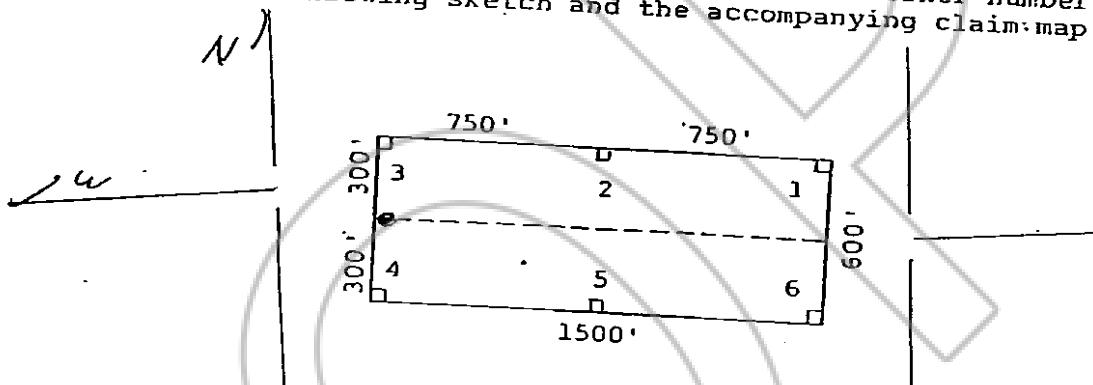
CERTIFICATE OF MINING LOCATION
LODE CLAIM ON PUBLIC DOMAIN

NOTICE IS HEREBY GIVEN that the Selrat No. 122 lode mining claim has been located by AMERICAN SELCO INC. a New York corporation, whose address is 99 West Grove Street, Suite 100, Reno, Nevada 89509. The general course of this claim is N87°W. This claim is 1500 feet in length along the course of the claim, being 10 feet from the point of discovery in a N87°W direction to the West end line of this claim, and 1490 feet in a S87°E direction to the East end line of the claim. This claim is 600 feet in width, being 300 feet in width on each side of the center line of the claim.

This claim is located within the NE Quarter of Section 15, Township 18 North, Range 53 East, Mount Diablo Base and Meridian, Ratto Canyon Mining District, Eureka County, Nevada. The location monument of this claim is situated with reference to some natural object or permanent monument as follows: 14200 feet Due North from Claim Location Marker SRI.

Claim location marker SRI, a 3" x 6' steel pipe, is located appx.: 1.43 mi N76°E from Grays Peak; 2.50 mi N8°E from South Hill Peak; 0.55 mi S27°W from Surprise Peak

The corners of this claim are marked by 4"x4" posts or 4" trees with metal tags inscribed with the appropriate corner number as shown on the following sketch and the accompanying claim map.



The location work consisted of making the maps as provided in NRS: 517.040.

Dated and posted on the ground this 15 day of July, 1979.

Witnesses:

Locator:

AMERICAN SELCO INC.

By [Signature]
Agent for
American Selco Inc.

STATE OF NEVADA)
COUNTY OF _____) ss.

RECORDED AT THE REQUEST OF American Selco Inc.
on October 9, 1979, at 22 mins. past 10 A.M. in
Book 74 of OFFICIAL RECORDS, page 601, RECORDS OF
EUREKA COUNTY, NEVADA. WILLIS A. DePAOLI Recorder
File No. 70479 Fee \$ 3.00

I hereby certify that the within instrument was filed and recorded at the request of: _____
FILE NO. _____
on _____
at _____
Docket _____ Page _____

Witness my hand and official seal the day and year aforesaid.

County Recorder

By _____
Deputy Recorder

BOOK 74 PAGE 601

70480

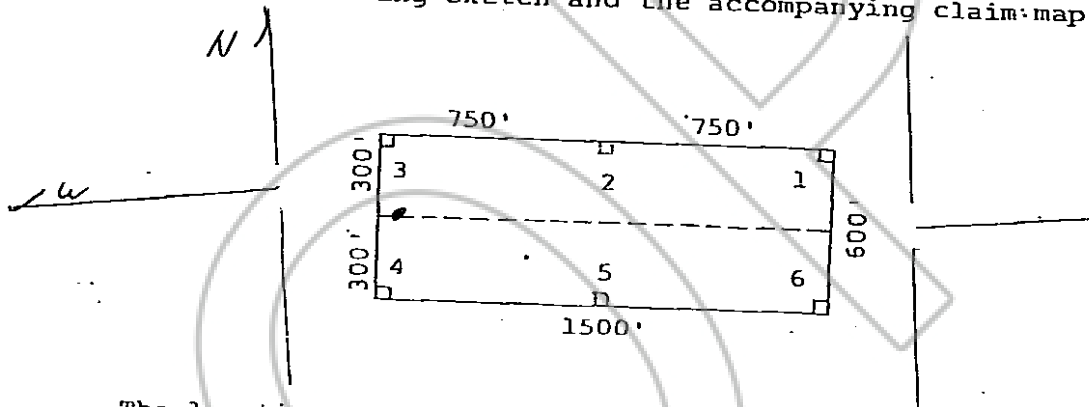
STATE OF NEVADA
CERTIFICATE OF MINING LOCATION
LODE CLAIM ON PUBLIC DOMAIN

NOTICE IS HEREBY GIVEN that the Selrat No. 123 lode mining claim has been located by AMERICAN SELCO INC. a New York corporation, whose address is 99 West Grove Street, Suite 100, Reno, Nevada 89509. The general course of this claim is N87°W. This claim is 1500 feet in length along the course of the claim, being 10 feet from the point of discovery in a N87°W direction to the West end line of this claim, and 1790 feet in a S87°E direction to the East end line of the claim. This claim is 600 feet in width, being 300 feet in width on each side of the center line of the claim.

This claim is located within the NE Quarter of Section 15, Township 18 North, Range 53 East, Mount Diablo Base and Meridian, Ratto Canyon Mining District, Eureka County, Nevada. The location monument of this claim is situated with reference to some natural object or permanent monument as follows: 13600 feet due North from Claim Location Marker SRI

Claim location marker SRI, a 3" x 6' steel pipe, is located appx.: 1.43 mi N76°E from Grays Peak; 2.50 mi N8°E from South Hill Peak; 0.55 mi S27°W from Surprise Peak

The corners of this claim are marked by 4"x4" posts or 4" trees with metal tags inscribed with the appropriate corner number as shown on the following sketch and the accompanying claim map.



The location work consisted of making the maps as provided in NRS 517.040.

Dated and posted on the ground this 15 day of July, 1979.

Witnesses:

Locator:

AMERICAN SELCO INC.

By [Signature]
Agent for
American Selco Inc.

STATE OF NEVADA)
) ss.
COUNTY OF _____)

RECORDED AT THE REQUEST OF American Selco Inc.
on October 9, 1979, at 22 mins. past 10 A. M. In
Book 74 of OFFICIAL RECORDS, page 602, RECORDS OF
EUREKA COUNTY, NEVADA. WILLIS A. DePAOLI, Recorder
File No. 70480 Fee \$3.00

I hereby certify that the within instrument was filed and recorded at the request of: _____
FILE NO. _____
on _____
at _____
Docket _____ Page _____

Witness my hand and official seal the day and year aforesaid.

County Recorder

By _____
Deputy Recorder
BOOK 74 PAGE 602

STATE OF NEVADA
 CERTIFICATE OF MINING LOCATION
 LOSE CLAIM ON PUBLIC DOMAIN

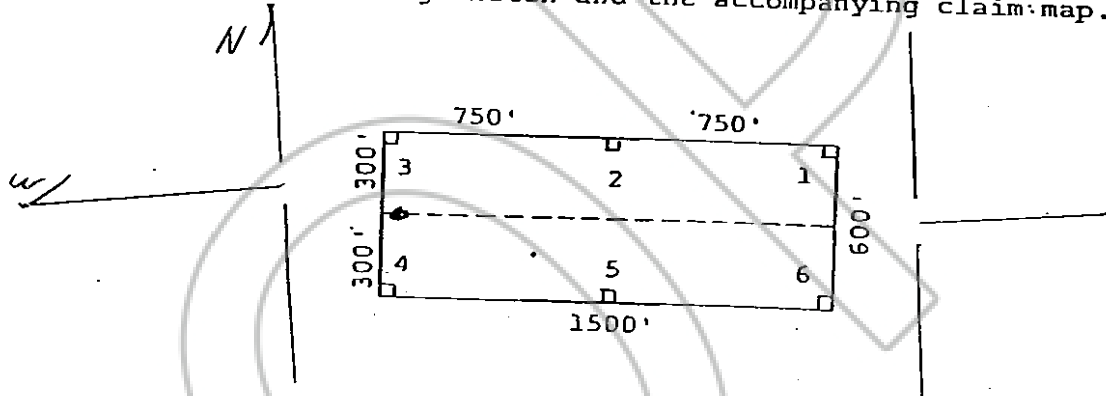
70481

NOTICE IS HEREBY GIVEN that the Selrat No. 124 lode mining claim has been located by AMERICAN SELCO INC., a New York corporation, whose address is 90 West Grove Street, Suite 100, Reno, Nevada 89509. The general course of this claim is N87°W. This claim is 1500 feet in length along the course of the claim, being 10 feet from the point of discovery in a N87°W direction to the West end line of this claim, and 1490 feet in a S87°E direction to the East end line of the claim. This claim is 600 feet in width, being 300 feet in width on each side of the center line of the claim.

This claim is located within the NE Quarter of Section 15, Township 18 North, Range 53 East, Mount Diablo Base and Meridian, Ratto Canyon Mining District, Eureka County, Nevada. The location monument of this claim is situated with reference to some natural object or permanent monument as follows: 13000 feet Due North from Claim Location Marker SR1

Claim location marker SR1, a 3" x 6' steel pipe, is located appx.: 1.43 mi N76°E from Grays Peak; 2.50 mi N8°E from South Hill Peak; 0.55 mi S27°W from Surprise Peak

The corners of this claim are marked by 4"x4" posts or 4" trees with metal tags inscribed with the appropriate corner number as shown on the following sketch and the accompanying claim map.



The location work consisted of making the maps as provided in NRS 517.040.

Dated and posted on the ground this 15 day of July, 1979.

Witnesses:

Locator:
 AMERICAN SELCO INC.
 By [Signature]
 Agent for
 American Selco Inc.

STATE OF NEVADA)
) ss.
 COUNTY OF _____)

RECORDED AT THE REQUEST OF American Selco Inc.
 on October 9, 19 79, at 22 mins. past 10 A.M. In
 Book 74 of OFFICIAL RECORDS, page 603. RECORDS OF
 EUREKA COUNTY, NEVADA. WILLIS A. DePAOLI Recorder
 File No. 70481 Fee \$ 3.00

I hereby certify that the within instrument was filed and recorded at the request of: _____
 FILE NO. _____
 on _____
 at _____
 Docket _____ Page _____

Witness my hand and official seal the day and year aforesaid.

 County Recorder
 By _____
 Deputy Recorder
 BOOK 74 PAGE 603

CERTIFICATE OF MINING LOCATION
LODE CLAIM ON PUBLIC DOMAIN

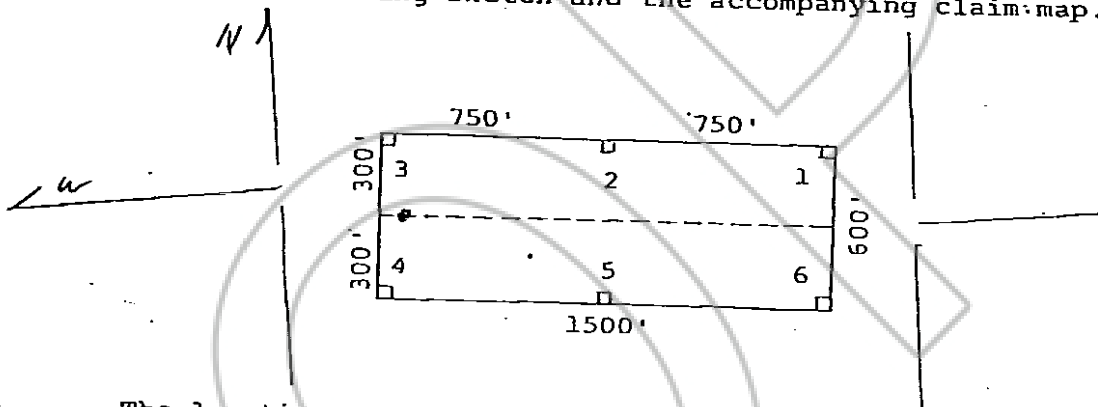
70482

NOTICE IS HEREBY GIVEN that the Selrat No. 125 lode mining claim has been located by AMERICAN SELCO INC. a New York corporation, whose address is 99 West Grove Street, Suite 100, Reno, Nevada 89509. The general course of this claim is N87°W. This claim is 1500 feet in length along the course of the claim, being 10 feet from the point of discovery in a N87°W direction to the West end line of this claim, and 1490 feet in a S87°E direction to the East end line of the claim. This claim is 600 feet in width, being 300 feet in width on each side of the center line of the claim.

This claim is located within the NE Quarter of Section 15, Township 18 North, Range 53 East, Mount Diablo Base and Meridian, Ratto Canyon Mining District, Eureka County, Nevada. The location monument of this claim is situated with reference to some natural object or permanent monument as follows: 12400 feet Due North from Claim Location Marker SRI

Claim location marker SRI, a 3" x 6" steel pipe, is located appx.: 1.43 mi N76°E from Grays Peak; 2.50 mi N8°E from South Hill Peak; 0.55 mi S27°W from Surprise Peak

The corners of this claim are marked by 4"x4" posts or 4" trees with metal tags inscribed with the appropriate corner number as shown on the following sketch and the accompanying claim map.



The location work consisted of making the maps as provided in NRS: 517.040.

Dated and posted on the ground this 15 day of July, 1979.

Witnesses:

Locator:

AMERICAN SELCO INC.

By [Signature]
Agent for
American Selco Inc.

STATE OF NEVADA)
COUNTY OF _____) ss.

RECORDED AT THE REQUEST OF American Selco Inc.
on October 9, 19 79 at 22 mins. past 10 A. M. in
Book 74 of OFFICIAL RECORDS, page 604, RECORDS OF
EUREKA COUNTY, NEVADA. WILLIS A. DePAOLI Recorder
File No. 70482 Fee \$ 3.00

I hereby certify that the within instrument was filed and recorded at the request of:

Witness my hand and official seal the day and year aforesaid.

FILE NO. _____
on _____
at _____
ocket _____ Page _____

County Recorder _____

By _____
Deputy Recorder

BOOK 74 PAGE 604

70483

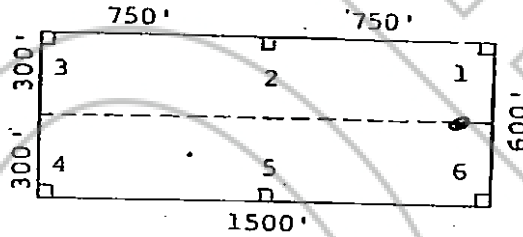
CERTIFICATE OF MINING LOCATION
LODE CLAIM ON PUBLIC DOMAIN

NOTICE IS HEREBY GIVEN that the Selrat No. 126 lode mining claim has been located by AMERICAN SELCO INC. a New York corporation, whose address is 99 West Grove Street, Suite 100, Reno, Nevada 89509. The general course of this claim is N3°E. This claim is 1500 feet in length along the course of the claim, being 400 feet from the point of discovery in a N3°E direction to the North end line of this claim, and 1100 feet in a S3°W direction to the South end line of the claim. This claim is 600 feet in width, being 300 feet in width on each side of the center line of the claim.

This claim is located within the SE Quarter of Section 15, Township 18 North, Range 53 East, Mount Diablo Base and Meridian, Ratto Canyon Mining District, Eureka County, Nevada. The location monument of this claim is situated with reference to some natural object or permanent monument as follows: 12100 feet, N1°E from Claim location marker SRI

Claim Location Marker SRI, a 3" x 6' steel pipe, is located appx.: 1.93 mi N76°E from Gray's Peak; 2.50 mi N8°E from South Hill Peak; 0.55 mi S27°W from Surprise Peak

The corners of this claim are marked by 4"x4" posts or 4" trees with metal tags inscribed with the appropriate corner number as shown on the following sketch and the accompanying claim map.



The location work consisted of making the maps as provided in NRS 517.040.

Dated and posted on the ground this 15 day of July, 1979.

Witnesses:

Locator:

AMERICAN SELCO INC.

By [Signature]
Agent for

American Selco Inc.

STATE OF NEVADA)
) ss.
COUNTY OF _____)

RECORDED AT THE REQUEST OF American Selco Inc.
on October 9, 1979, at 22 mins. past 10 A.M. In
Book 74 of OFFICIAL RECORDS, page 605, RECORDS OF
EUREKA COUNTY NEVADA
Willis A. DePaoli Recorder
File No. 70483 Fee \$ 3.00

I hereby certify that the within instrument was filed and recorded at the request of: _____
FILE NO. _____
on _____
at _____
Docket _____ Page _____

Witness my hand and official seal the day and year aforesaid.

County Recorder

By _____
Deputy Recorder

BOOK 74 PAGE 605

70484

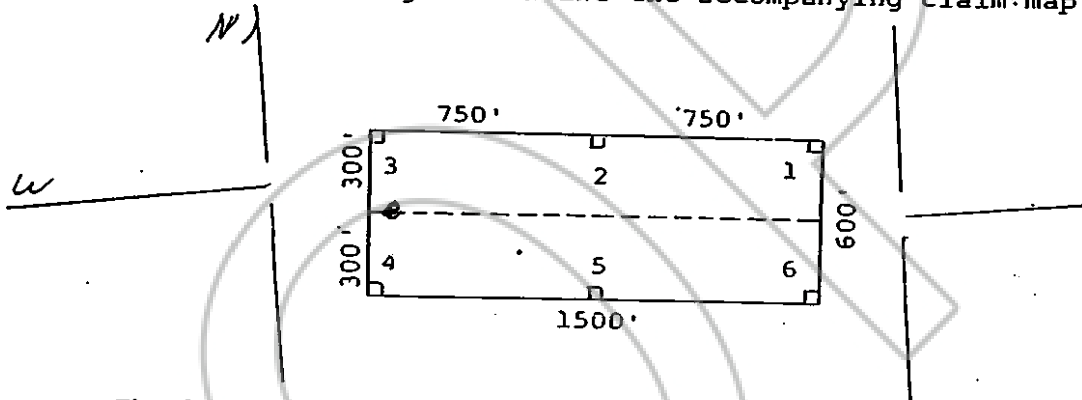
CERTIFICATE OF MINING LOCATION
LODE CLAIM ON PUBLIC DOMAIN

NOTICE IS HEREBY GIVEN that the Selrat No. 127 lode mining claim has been located by AMERICAN SELCO INC. a New York corporation, whose address is 90 West Grove Street, Suite 100, Reno, Nevada 89509. The general course of this claim is N87°W. This claim is 1500 feet in length along the course of the claim, being 10 feet from the point of discovery in a N87°W direction to the West end line of this claim, and 1990 feet in a S87°E direction to the East end line of the claim. This claim is 600 feet in width, being 300 feet in width on each side of the center line of the claim.

This claim is located within the SE Quarter of Section 15, Township 18 North, Range 53 East, Mount Diablo Base and Meridian, Ratto Canyon Mining District, Eureka County, Nevada. The location monument of this claim is situated with reference to some natural object or permanent monument as follows: 10600 feet N 1°W from Claim Location Marker SR1

Claim location marker SR1, a 3" x 6' steel pipe, is located appx.: 1.43 mi N76°E from Grays Peak; 2.50 mi N8°E from South Hill Peak; 0.55 mi S27°W from Surprise Peak

The corners of this claim are marked by 4"x4" posts or 4" trees with metal tags inscribed with the appropriate corner number as shown on the following sketch and the accompanying claim map.



The location work consisted of making the maps as provided in NRS 517.040.

Dated and posted on the ground this 15 day of July, 1979.

Witnesses:

Locator:

AMERICAN SELCO INC.

By [Signature]
Agent for
American Selco Inc.

STATE OF NEVADA)
) ss.
COUNTY OF _____)

RECORDED AT THE REQUEST OF American Selco Inc.
on October 9, 1979, at 22 min. past 10 A.M. In
Book 74 of OFFICIAL RECORDS, page 606, RECORDS OF
EUREKA COUNTY, NEVADA. WILLIS A. DePAOLI Recorder
File No. 70484 Fee \$ 3.00

I hereby certify that the within instrument was filed and recorded at the request of: _____
FILE NO. _____
on _____
at _____
Docket _____ Page _____

Witness my hand and official seal the day and year aforesaid.

County Recorder

By _____
Deputy Recorder
BOOK 74 PAGE 606

70485

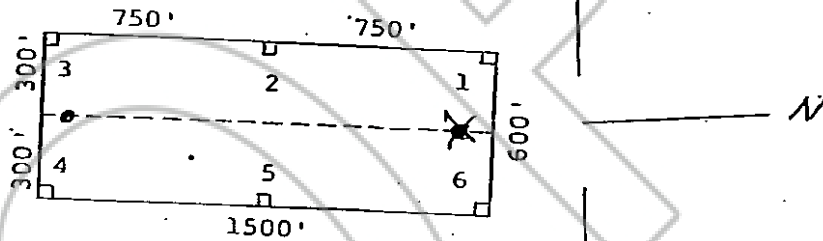
CERTIFICATE OF MINING LOCATION
LODE CLAIM ON PUBLIC DOMAIN

NOTICE IS HEREBY GIVEN that the Selrat No. 128 lode mining claim has been located by AMERICAN SELCO INC. a New York corporation, whose address is 90 West Grove Street, Suite 100, Reno, Nevada 89509. The general course of this claim is N3°E. This claim is 1500 feet in length along the course of the claim, being 1490 feet from the point of discovery in a N3°E direction to the North end line of this claim, and 10 feet in a S3°W direction to the South end line of the claim. This claim is 600 feet in width, being 300 feet in width on each side of the center line of the claim.

This claim is located within the NE Quarter of Section 22, Township 18 North, Range 53 East, Mount Diablo Base and Meridian, Ratto Canyon Mining District, Eureka County, Nevada. The location monument of this claim is situated with reference to some natural object or permanent monument as follows: 8640 feet, N 20° E from Claim location marker SRI

Claim Location Marker SRI, a 3" x 6' steel pipe, is located appx.: 1.93 mi N76°E from Gray's Peak; 2.50 mi N80°E from South Hill Peak; 0.55 mi S27°W from Surprise Peak

The corners of this claim are marked by 4"x4" posts or 4" trees with metal tags inscribed with the appropriate corner number as shown on the following sketch and the accompanying claim map.



The location work consisted of making the maps as provided in NRS 517.040.

Dated and posted on the ground this 19 day of July 1979.

Witnesses:

Locator:

AMERICAN SELCO INC.

By [Signature]
Agent for

American Selco Inc.

STATE OF NEVADA)

COUNTY OF _____)

) ss.

RECORDED AT THE REQUEST OF American Selco Inc.
on October 9, 1979, at 22 mins. past 10 A. M. In
Book 74 of OFFICIAL RECORDS, page 607, RECORDS OF
EUREKA COUNTY, NEVADA
File No. 70485
WILLIS A. DePAOLI Recorder
Fee \$ 3.00

I hereby certify that the within instrument was filed and recorded at the request of: _____
(FILE NO. _____)

Witness my hand and official seal the day and year aforesaid.

County Recorder

By _____
Deputy Recorder

BOOK 74 PAGE 607

cket _____ Page _____

STATE OF NEVADA
CERTIFICATE OF MINING LOCATION
LODE CLAIM ON PUBLIC DOMAIN

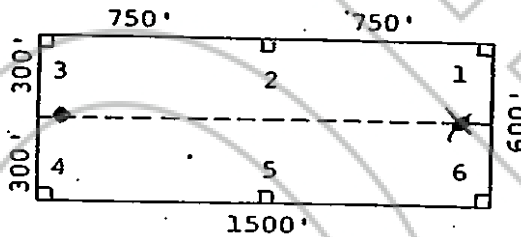
70486

NOTICE IS HEREBY GIVEN that the Selrat No. 129 lode mining claim has been located by AMERICAN SELCO INC. a New York corporation, whose address is 99 West Grove Street, Suite 100, Reno, Nevada 89509. The general course of this claim is N3°E. This claim is 1500 feet in length along the course of the claim, being 1490 feet from the point of discovery in a N3°E direction to the North end line of this claim, and 10 feet in a S3°W direction to the South end line of the claim. This claim is 600 feet in width, being 300 feet in width on each side of the center line of the claim.

This claim is located within the NE Quarter of Section 22, Township 18 North, Range 53 East, Mount Diablo Base and Meridian, Ratto Canyon Mining District, Eureka County, Nevada. The location monument of this claim is situated with reference to some natural object or permanent monument as follows: 8880 feet, N 6°E from Claim location marker SRI

Claim Location Marker SRI, a 3" x 6' steel pipe, is located appx.: 1.93 mi N76°E from Gray's Peak; 2.50 mi N8°E from South Hill Peak; 0.55 mi S27°W from Surprise Peak

The corners of this claim are marked by 4"x4" posts or 4" trees with metal tags inscribed with the appropriate corner number as shown on the following sketch and the accompanying claim map.



The location work consisted of making the maps as provided in NRS 517.040.

Dated and posted on the ground this 19 day of July, 1979.

Witnesses:

Locator:

AMERICAN SELCO INC.

By [Signature]
Agent for

American Selco Inc.

STATE OF NEVADA)

COUNTY OF _____)

RECORDED AT THE REQUEST OF American Selco Inc.
on October 9, 1979, at 22 min. past 10 A.M. in
Book 74 of OFFICIAL RECORDS, page 608, RECORDS OF
EUREKA COUNTY, NEVADA. WILLIS A. DePAOLI Recorder
File No. 70486 Fee \$ 3.00

I hereby certify that the within instrument was filed and recorded at the request of: _____

FILE NO. _____

on _____

at _____

Docket _____ Page _____

Witness my hand and official seal the day and year aforesaid.

County Recorder

By _____
Deputy Recorder

BOOK 74 PAGE 608

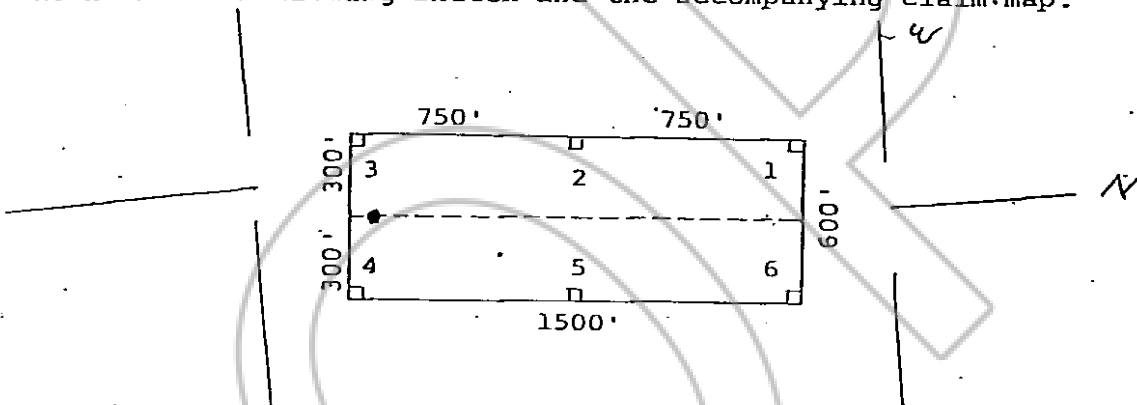
STATE OF NEVADA
CERTIFICATE OF MINING LOCATION
LODE CLAIM ON PUBLIC DOMAIN
70487

NOTICE IS HEREBY GIVEN that the Selrat No. 130 lode mining claim has been located by AMERICAN SELCO INC. a New York corporation, whose address is 99 West Grove Street, Suite 100, Reno, Nevada 89509. The general course of this claim is N3°E. This claim is 1500 feet in length along the course of the claim, being 10 feet from the point of discovery in a N3°E direction to the North end line of this claim, and 1490 feet in a S3°W direction to the South end line of the claim. This claim is 600 feet in width, being 300 feet in width on each side of the center line of the claim.

This claim is located within the NE Quarter of Section 22, Township 18 North, Range 53 East, Mount Diablo Base and Meridian, Ratto Canyon Mining District, Eureka County, Nevada. The location monument of this claim is situated with reference to some natural object or permanent monument as follows: 8860 feet, N60°E from Claim location marker SRI

Claim Location Marker SRI, a 3" x 6' steel pipe, is located appx.: 1.93 mi N76°E from Gray's Peak; 2.50 mi N80°E from South Hill Peak; 0.55 mi S27°W from Surprise Peak

The corners of this claim are marked by 4"x4" posts or 4" trees with metal tags inscribed with the appropriate corner number as shown on the following sketch and the accompanying claim map.



The location work consisted of making the maps as provided in NRS 517.040.

Dated and posted on the ground this 19 day of July, 1979.

Witnesses:

Locator:

AMERICAN SELCO INC.

By [Signature]
 Agent for
 American Selco Inc.

STATE OF NEVADA)
) ss.
 COUNTY OF _____)

RECORDED AT THE REQUEST OF American Selco Inc.
 on October 9, 1979, at 22 mins. past 10 A.M. In
 Book 74 of OFFICIAL RECORDS, page 609, RECORDS OF
 EUREKA COUNTY, NEVADA. WILLIS A. DePAOLI Recorder
 File No. 70487 Fee \$ 3.00

I hereby certify that the within instrument was filed and recorded at the request of: _____

Witness my hand and official seal the day and year aforesaid.

FILE NO. _____
 on _____
 at _____
 Docket _____ Page _____

County Recorder

By _____
 Deputy Recorder

70488

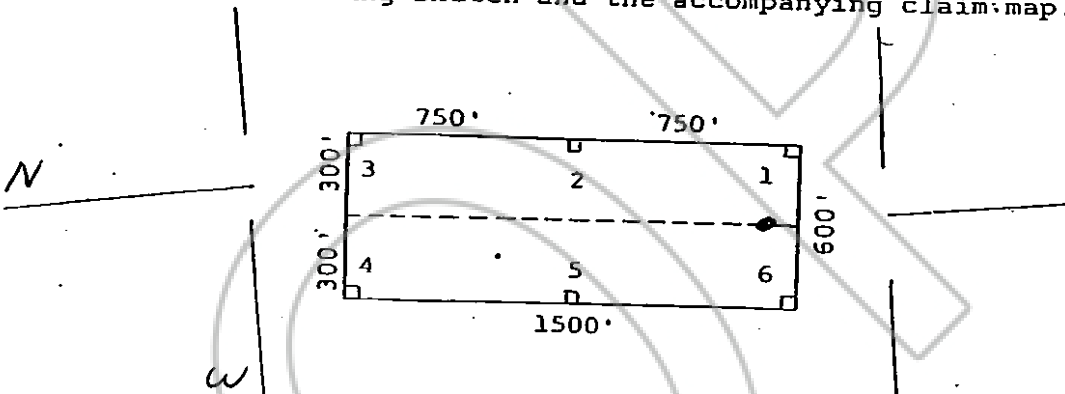
CERTIFICATE OF MINING LOCATION
LODE CLAIM ON PUBLIC DOMAIN

NOTICE IS HEREBY GIVEN that the Selrat No. 131 lode mining claim has been located by AMERICAN SELCO INC. a New York corporation, whose address is 90 West Grove Street, Suite 100, Reno, Nevada 89509. The general course of this claim is N3°E. This claim is 1500 feet in length along the course of the claim, being 1490 feet from the point of discovery in a N3°E direction to the North end line of this claim, and 10 feet in a S3°W direction to the South end line of the claim. This claim is 600 feet in width, being 300 feet in width on each side of the center line of the claim.

This claim is located within the N1/4 NW Quarter of Section 22, Township 18 North, Range 53 East, Mount Diablo Base and Meridian, Ratto Canyon Mining District, Eureka County, Nevada. The location monument of this claim is situated with reference to some natural object or permanent monument as follows: 9230 feet, N 12°W from Claim location marker SR1

Claim Location Marker SR1, a 3" x 6' steel pipe, is located appx.: 1.93 mi N76°E from Gray's Peak; 2.50 mi N8°E from South Hill Peak; 0.55 mi S27°W from Surprise Peak

The corners of this claim are marked by 4"x4" posts or 4" trees with metal tags inscribed with the appropriate corner number as shown on the following sketch and the accompanying claim map.



The location work consisted of making the maps as provided in NRS 517.040.

Dated and posted on the ground this 19 day of July, 1979.

Witnesses:

Locator:

AMERICAN SELCO INC.

By [Signature]
Agent for

American Selco Inc.

STATE OF NEVADA)
) ss.
COUNTY OF _____)

RECORDED AT THE REQUEST OF American Selco Inc.
on October 9, 1979, at 22 mins. past 10 A.M. in
Book 74 of OFFICIAL RECORDS, page 610, RECORDS OF
EUREKA COUNTY, NEVADA. WILLIS A. DePAOLI Recorder
File No. 70488 Fee \$ 3.00

I hereby certify that the within instrument was filed and recorded at the request of:

Witness my hand and official seal the day and year aforesaid.

FILE NO. _____
on _____
at _____
Docket _____ Page _____

County Recorder

By _____
Deputy Recorder

BOOK 74 PAGE 610

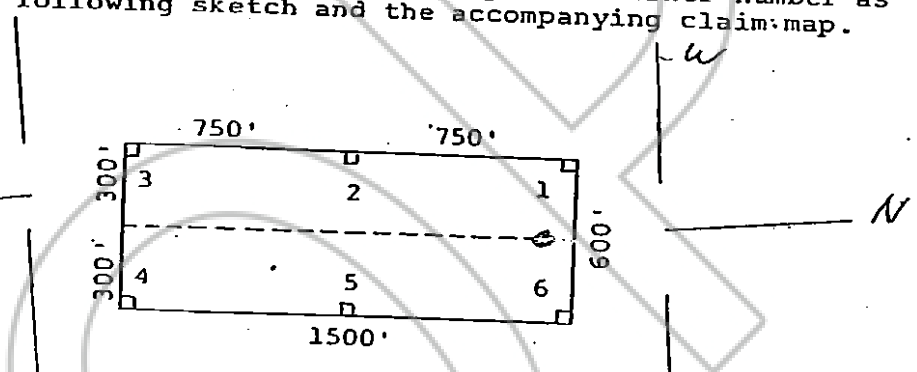
CERTIFICATE OF MINING LOCATION
70489 LODE CLAIM ON PUBLIC DOMAIN

NOTICE IS HEREBY GIVEN that the Selrat No. 132 lode mining claim has been located by AMERICAN SELCO INC. a New York corporation, whose address is 90 West Grove Street, Suite 100, Reno, Nevada 89509. The general course of this claim is N3°E. This claim is 1500 feet in length along the course of the claim, being 10 feet from the point of discovery in a N3°E direction to the North end line of this claim, and 1790 feet in a S3°W direction to the South end line of the claim. This claim is 600 feet in width, being 300 feet in width on each side of the center line of the claim.

This claim is located within the NW Quarter of Section 22, Township 18 North, Range 53 East, Mount Diablo Base and Meridian, Ratto Canyon Mining District, Eureka County, Nevada. The location monument of this claim is situated with reference to some natural object or permanent monument as follows: 9220 feet, N 12°W from Claim location marker SR1

Claim Location Marker SR1, a 3" x 6' steel pipe, is located appx.: 1.93 mi N76°E from Gray's Peak; 2.50 mi N8°E from South Hill Peak; 0.55 mi S27°W from Surprise Peak

The corners of this claim are marked by 4"x4" posts or 4" trees with metal tags inscribed with the appropriate corner number as shown on the following sketch and the accompanying claim map.



The location work consisted of making the maps as provided in NRS 517.040.

Dated and posted on the ground this 19 day of July 1979.

Witnesses: _____ Locator: AMERICAN SELCO INC.

 By [Signature]
 Agent for
 American Selco Inc.

STATE OF NEVADA)
) ss.
 COUNTY OF _____)

RECORDED AT THE REQUEST OF American Selco Inc.
 on October 9, 19 79, at 22 mins. past 10 A. M. In
 Book 74 of OFFICIAL RECORDS, page 611, RECORDS OF
 EUREKA COUNTY, NEVADA. WILLIS A. DePAOLI Recorder
 File No. 70489 Fee \$ 3.00

I hereby certify that the within instrument was filed and recorded at the request of: _____
 FILE NO. _____
 on _____
 at _____
 Book _____ Page _____

Witness my hand and official seal the day and year aforesaid.

 County Recorder
 By _____
 Deputy Recorder
 BOOK 74 PAGE 611

CERTIFICATE OF MINING LOCATION
LODE CLAIM ON PUBLIC DOMAIN

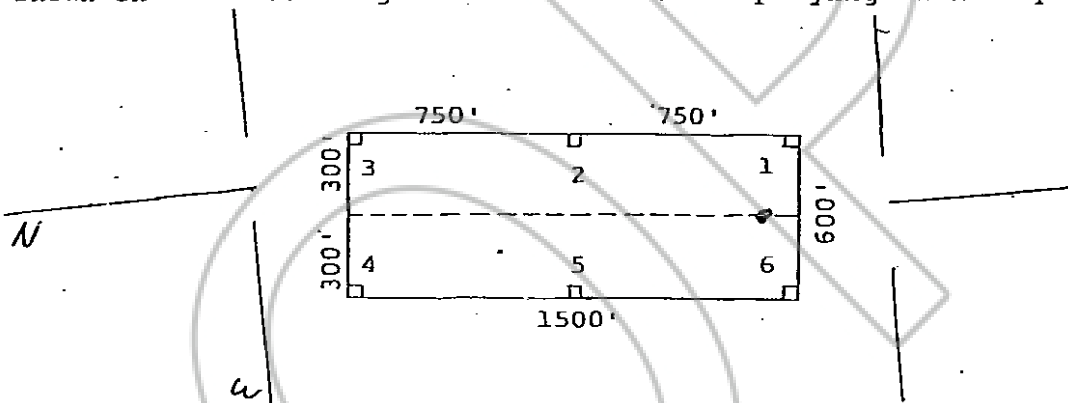
70490

NOTICE IS HEREBY GIVEN that the Selrat No. 133
lode mining claim has been located by AMERICAN SELCO INC.
a New York corporation, whose address is 90 West Grove Street,
Suite 100, Reno, Nevada 89509. The general course of this claim
is N3°E. This claim is 1500 feet in length
along the course of the claim, being 1490 feet from the point
of discovery in a N3°E direction to the North end
line of this claim, and 10 feet in a S3°W
direction to the South end line of the claim. This claim is
600 feet in width, being 300 feet in width on each side of the
center line of the claim.

This claim is located within the NW Quarter
of Section 27, Township 18 North, Range 53
East, Mount Diablo Base and Meridian, Ratto Canyon Mining District,
Eureka County, Nevada. The location monument of this claim is
situated with reference to some natural object or permanent monument
as follows: 9100 feet, N 7°W from Claim location marker SRI

Claim Location Marker SRI, a 3" x 6' steel pipe, is located appx.: 1.93 mi
N76°E from Gray's Peak; 2.50 mi N8°E from South Hill Peak; 0.55 mi
S27°W from Surprise Peak

The corners of this claim are marked by 4"x4" posts or 4" trees
with metal tags inscribed with the appropriate corner number as
shown on the following sketch and the accompanying claim map.



The location work consisted of making the maps as provided in
NRS 517.040.

Dated and posted on the ground this 19 day of July,
1979.

Witnesses:

Locator:

AMERICAN SELCO INC.

By [Signature]
Agent for

American Selco Inc.

RECORDED AT THE REQUEST OF American Selco Inc.
on October 9, 1979, at 22 mins. past 10 A. M. In
Book 74 of OFFICIAL RECORDS, page 612, RECORDS OF
EUREKA COUNTY, NEVADA. WILLIS A. DePAOLI Recorder
File No. 70490 Fee \$ 3.00

STATE OF NEVADA)
) ss.
COUNTY OF _____)

I hereby certify that the within
instrument was filed and recorded at
the request of: _____

FILE NO. _____
on _____
at _____
Docket _____ Page _____

Witness my hand and official
seal the day and year aforesaid.

County Recorder

By _____
Deputy Recorder

BOOK 74 PAGE 612

CERTIFICATE OF MINING LOCATION
LODE CLAIM ON PUBLIC DOMAIN

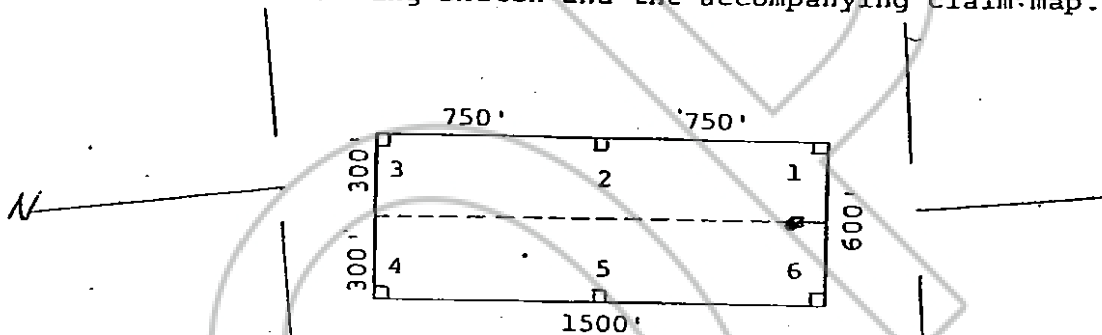
70491

NOTICE IS HEREBY GIVEN that the Selrat No. 134 lode mining claim has been located by AMERICAN SELCO INC. a New York corporation, whose address is 99 West Grove Street, Suite 100, Reno, Nevada 89509. The general course of this claim is N3°E. This claim is 1500 feet in length along the course of the claim, being 1490 feet from the point of discovery in a N3°E direction to the North end line of this claim, and 10 feet in a S3°W direction to the South end line of the claim. This claim is 600 feet in width, being 300 feet in width on each side of the center line of the claim.

This claim is located within the NW Quarter of Section 22, Township 18 North, Range 53 East, Mount Diablo Base and Meridian, Ratto Canyon Mining District, Eureka County, Nevada. The location monument of this claim is situated with reference to some natural object or permanent monument as follows: 6980 feet, N5°W from Claim location marker SRI

Claim Location Marker SRI, a 3" x 6" steel pipe, is located appx.: 1.93 mi N76°E from Gray's Peak; 2.50 mi N8°E from South Hill Peak; 0.55 mi S27°W from Surprise Peak

The corners of this claim are marked by 4"x4" posts or 4" trees with metal tags inscribed with the appropriate corner number as shown on the following sketch and the accompanying claim map.



The location work consisted of making the maps as provided in NRS 517.040.

Dated and posted on the ground this 19 day of July, 1979.

Witnesses:

Locator:

AMERICAN SELCO INC.

By [Signature]
Agent for
American Selco Inc.

STATE OF NEVADA)
) ss.
COUNTY OF _____)

RECORDED AT THE REQUEST OF American Selco Inc.
on October 9, 19 79, at 22 mins. past 10 A.M. In
Book 74 of OFFICIAL RECORDS, page 613, RECORDS OF
EUREKA COUNTY, NEVADA. WILLIS A. DePAOLI Recorder
File No. 70491 Fee \$ 3.00

I hereby certify that the within instrument was filed and recorded at the request of: _____

Witness my hand and official seal the day and year aforesaid.

FILE NO. _____
on _____
at _____
Docket _____ Page _____

County Recorder

By _____
Deputy Recorder

BOOK 74 PAGE 613

CERTIFICATE OF MINING LOCATION
LODE CLAIM ON PUBLIC DOMAIN

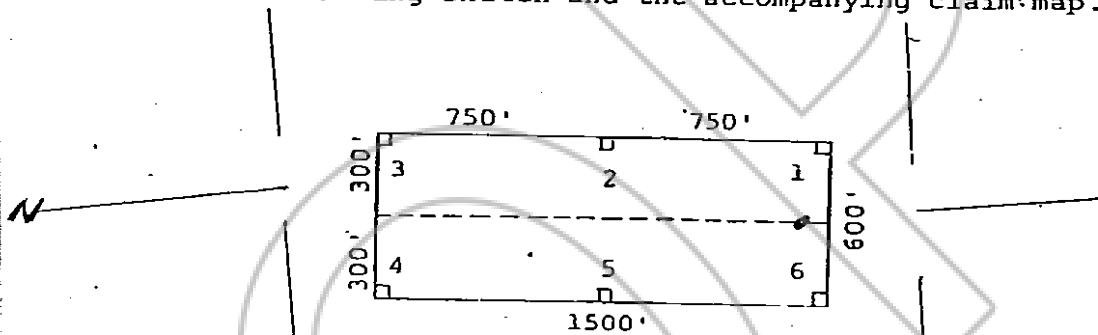
70492

NOTICE IS HEREBY GIVEN that the Selrat No. 135 lode mining claim has been located by AMERICAN SELCO INC. a New York corporation, whose address is 90 West Grove Street, Suite 100, Reno, Nevada 89509. The general course of this claim is N3°E. This claim is 1500 feet in length along the course of the claim, being 1490 feet from the point of discovery in a N3°E direction to the North end line of this claim, and 10 feet in a S3°W direction to the South end line of the claim. This claim is 600 feet in width, being 300 feet in width on each side of the center line of the claim.

This claim is located within the NE Quarter of Section 22, Township 18 North, Range 53 East, Mount Diablo Base and Meridian, Ratto Canyon Mining District, Eureka County, Nevada. The location monument of this claim is situated with reference to some natural object or permanent monument as follows: 6680 feet, N20W from Claim location marker SRL

Claim Location Marker SRL, a 3" x 6' steel pipe, is located appx.: 1.93 mi N76°E from Gray's Peak; 2.50 mi N80°E from South Hill Peak; 0.55 mi S27°W from Surprise Peak

The corners of this claim are marked by 4"x4" posts or 4" ties with metal tags inscribed with the appropriate corner number as shown on the following sketch and the accompanying claim map.



The location work consisted of making the maps as provided in NRS 517.040.

Dated and posted on the ground this 19 day of July, 1979.

Witnesses:

Locator:

AMERICAN SELCO INC.

By [Signature]
Agent for

American Selco Inc.

STATE OF NEVADA)

COUNTY OF _____) ss.

RECORDED AT THE REQUEST OF American Selco Inc.
on October 9, 1979, at 22 mins. past 10 A. M. In
Book 74 of OFFICIAL RECORDS, page 614, RECORDS OF
EUREKA COUNTY NEVADA. WILLIS A. DePAOLI Recorder
File No. 70492 Fee \$ 3.00

I hereby certify that the within instrument was filed and recorded at the request of: _____
FILE NO. _____
on _____
at _____
Docket _____ Page _____

Witness my hand and official seal the day and year aforesaid.

County Recorder

By _____
Deputy Recorder

BOOK 74 PAGE 614

STATE OF NEVADA
CERTIFICATE OF MINING LOCATION
LODE CLAIM ON PUBLIC DOMAIN

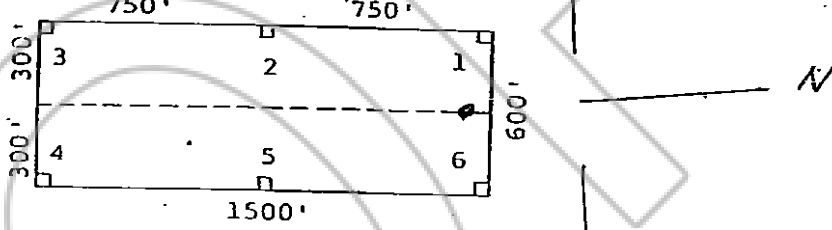
70493

NOTICE IS HEREBY GIVEN that the Selrat No. 136 lode mining claim has been located by AMERICAN SELCO INC. a New York corporation, whose address is 90 West Grove Street, Suite 100, Reno, Nevada 89509. The general course of this claim is N3°E. This claim is 1500 feet in length along the course of the claim, being 10 feet from the point of discovery in a N3°E direction to the North end line of this claim, and 1490 feet in a S3°W direction to the South end line of the claim. This claim is 600 feet in width, being 300 feet in width on each side of the center line of the claim.

This claim is located within the SE Quarter of Section 22, Township 18 North, Range 53 East, Mount Diablo Base and Meridian, Ratto Canyon Mining District, Eureka County, Nevada. The location monument of this claim is situated with reference to some natural object or permanent monument as follows: 6230 feet, Due North from Claim location marker SRL

Claim Location Marker SRL, a 3" x 6' steel pipe, is located appx.: 1.93 mi N76°E from Gray's Peak; 2.50 mi N8°E from South Hill Peak; 0.55 mi S27°W from Surprise Peak

The corners of this claim are marked by 4"x4" posts or 4" trees with metal tags inscribed with the appropriate corner number as shown on the following sketch and the accompanying claim map.



The location work consisted of making the maps as provided in NRS 517.040.

Dated and posted on the ground this 19 day of July, 1979.

Witnesses:

Locator:

AMERICAN SELCO INC.

By

[Signature]
Agent for

American Selco Inc.

STATE OF NEVADA)

COUNTY OF _____)

)
) ss.
)

RECORDED AT THE REQUEST OF American Selco Inc.

on October 9, 1979, at 22 mins. past 10 A.M. in
Book 74 of OFFICIAL RECORDS, page 615, RECORDS OF
EUREKA COUNTY, NEVADA. WILLIS A. DePAOLI Recorder
File No. 70493 Fee \$ 3.00

I hereby certify that the within instrument was filed and recorded at the request of: _____
FILE NO. _____
on _____
at _____
Docket _____ Page _____

Witness my hand and official seal the day and year aforesaid.

County Recorder

By

Deputy Recorder

BOOK 74 PAGE 615

STATE OF NEVADA
CERTIFICATE OF MINING LOCATION
LODE CLAIM ON PUBLIC DOMAIN

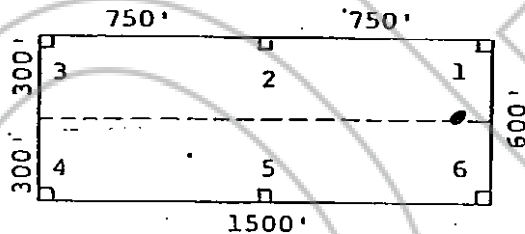
70494

NOTICE IS HEREBY GIVEN that the Selrat No. 137 lode mining claim has been located by AMERICAN SELCO INC. a New York corporation, whose address is 90 West Grove Street, Suite 100, Reno, Nevada 89509. The general course of this claim is N3°E. This claim is 1500 feet in length along the course of the claim, being 1490 feet from the point of discovery in a N3°E direction to the North end line of this claim, and 10 feet in a S3°W direction to the South end line of the claim. This claim is 600 feet in width, being 300 feet in width on each side of the center line of the claim.

This claim is located within the SE Quarter of Section 22, Township 18 North, Range 53 East, Mount Diablo Base and Meridian, Ratto Canyon Mining District, Eureka County, Nevada. The location monument of this claim is situated with reference to some natural object or permanent monument as follows: 6350 feet, N6°E from Claim location marker SRI

Claim Location Marker SRI, a 3" x 6' steel pipe, is located appx.: 1.93 mi N76°E from Gray's Peak; 2.50 mi N8°E from South Hill Peak; 0.55 mi S27°W from Surprise Peak

The corners of this claim are marked by 4"x4" posts or 4" trees with metal tags inscribed with the appropriate corner number as shown on the following sketch and the accompanying claim map.



The location work consisted of making the maps as provided in NRS 517.040.

Dated and posted on the ground this 19 day of July, 1979.

Witnesses:

Locator:

AMERICAN SELCO INC.

By [Signature]
Agent for

American Selco Inc.
RECORDED AT THE REQUEST OF American Selco Inc.

on October 9, 19 79 at 22 mins. past 10 A.M. In
Book 74 of OFFICIAL RECORDS, page 616 RECORDS OF
EUREKA COUNTY, NEVADA. WILLIS A. DePAOLI Recorder
File No. 70494 Fee \$ 3.00

STATE OF NEVADA)
) ss.
COUNTY OF _____)

I hereby certify that the within instrument was filed and recorded at the request of: _____
FILE NO. _____
on _____
at _____
Docket _____ Page _____

Witness my hand and official seal the day and year aforesaid.

County Recorder

By _____
Deputy Recorder

BOOK 74 PAGE 616

70495


CERTIFICATE OF MINING LOCATION
LODE CLAIM ON PUBLIC DOMAIN

NOTICE IS HEREBY GIVEN that the Selrat No. 138 lode mining claim has been located by AMERICAN SELCO INC. a New York corporation, whose address is 99 West Grove Street, Suite 100, Reno, Nevada 89509. The general course of this claim is N3°E. This claim is 1500 feet in length along the course of the claim, being 10 feet from the point of discovery in a N3°E direction to the North end line of this claim, and 1490 feet in a S3°W direction to the South end line of the claim. This claim is 600 feet in width, being 300 feet in width on each side of the center line of the claim.

This claim is located within the SE Quarter of Section 22, Township 18 North, Range 53 East, Mount Diablo Base and Meridian, Ratto Canyon Mining District, Eureka County, Nevada. The location monument of this claim is situated with reference to some natural object or permanent monument as follows: 6330 feet, N 6°E from Claim location marker SRI

Claim Location Marker SRI, a 3" x 6' steel pipe, is located appx.: 1.93 mi N76°E from Gray's Peak; 2.50 mi N8°E from South Hill Peak; 0.55 mi S27°W from Surprise Peak

The corners of this claim are marked by 4"x4" posts or 4" trees with metal tags inscribed with the appropriate corner number as shown on the following sketch and the accompanying claim map.



The location work consisted of making the maps as provided in NRS 517.040.

Dated and posted on the ground this 19 day of July, 1979.

Witnesses:

Locator:

AMERICAN SELCO INC.

By [Signature]
Agent for

American Selco Inc.

STATE OF NEVADA)
) ss.
COUNTY OF _____)

RECORDED AT THE REQUEST OF American Selco Inc.
on October 9, 1979, at 22 mins. past 10 A.M. in
Book 74 of OFFICIAL RECORDS, page 617, RECORDS OF
EUREKA COUNTY, NEVADA. WILLIS A. DePAOLI Recorder
File No. 70495 Fee \$ 3.00

I hereby certify that the within instrument was filed and recorded at the request of: _____
FILE NO. _____
on _____
at _____
Docket _____ Page _____

Witness my hand and official seal the day and year aforesaid.

County Recorder

By _____
Deputy Recorder

BOOK 74 PAGE 617