

STATEMENT of ANNUAL ASSESSMENT WORK

PROOF of LABOR

TO WHOM IT MAY CONCERN:

The undersigned hereby certifies that he has or that there has been expended at least \$8,300, for and on behalf of SUNDOWN MINING COMPANY, P.O. Box 5266, Reno, Nevada 89503, for labor and improvements, as annual assessment work for the year ended September 1, 1979, on the following lode mining claims -

KLONDIKE Nos. 1 thru 19
KLONDIKE Nos. 22 thru 52
KLONDIKE Nos. 56 thru 60
KLONDIKE EXT. Nos. 1 thru 27
KLONDIKE EXT. No. 30

situated in Sections 21, 22, 27, 28, 33 & 34, T 25 N, R 52 E, in the Alpha mining district, Eureka County, Nevada.

Said labor and improvements were performed or made by, or under the direction of, William Van der Ley, Box 197, Eureka, Nevada, and consisted of -

(1) Updating of geologic reports and maps, making numerous copies.

(2) Maintenance of 4 miles of access roads, including new trails across K-39, 40, 41 & 42.

(3) Maintenance of full-time, year-round camp.

(4) Establishment of over 100 new sample sites, 100-210.

(5) Digging numerous sample pits and trenches.

(6) Putting down two percussion drillholes to 50 feet, K-13, KX-14.

(7) Putting down drillholes up to 100 feet with Winkie core drill on K-8, etc. Drilling in progress.

(8) Drilling numerous outcrops with core sampler drill up to 10 feet.

(9) Hiring casual labor.

(10) Running assays for Cu, Ag, Au, Pb, Zn & molybdenum, with some of work done by Hunter Mining Lab, Sparks, Nev.

1 (11) Tracing and sampling of quartz veins and dikes
2 in western part of claims.

3 (12) Exposing buried gossan zones in western part.

4 (13) Shallow pitting and opening up of outcrops on
5 KX-7, 11, 13, etc. to establish E-W continuity of Zn mineralization.

6 (14) Additional sampling & assaying by Inspiration
7 Development Co., Reno, Nev.

8 (15) Geophysics (SP) over gossanous area, KX-20, 21.

9 (16) Repair of equipment.

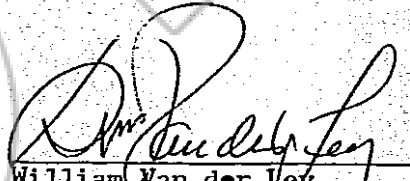
10 (17) Expenditure of approx. \$5,000 for supplies,
11 covered in part by advances from Triple S Development Co., P.O.
12 Box 1026, Sparks, Nev.

13 (18) Preparation of large-scale sample site map, covering
14 5 square miles.



15 (19) Professional services, manager, consultant.

16 (20) Re-monumenting, re-filing, etc.

17
18 Said labor, services and improvements were made or
19 performed between September 1, 1978 and August 31, 1979, and
20 was for the purpose of holding said claims for the coming
21 assessment year.

22
23
24 
25 William Van der Ley
26 P.O. Box 197, Eureka, Nev.

27 Witnesses:

28 
29 
30
31
32

70536

RECORDED AT THE REQUEST OF
William Van der Ley
on October 11, 1979
at 20 mins. past 11 A. M.
in Book 75 of OFFICIAL
RECORDS, page 66-67, RECORDS
OF EUREKA COUNTY, NEVADA
WILL A. DePAOLI
Recorder
File No. 70536 Fee \$ 21.00

BOOK 75 PAGE 67