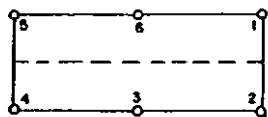
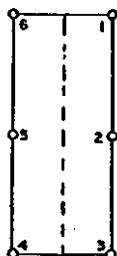
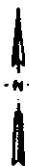


71050

RECORDED AT THE REQUEST OF Exxon Minerals Co., U.S.A.  
 on November 15, 1979, at 00 mins. past 3 P. M. in  
 Book 76 of OFFICIAL RECORDS, page 118, RECORDS OF  
 EUREKA COUNTY, NEVADA. WILLIS A. DePAOLI Recorder  
 File No. 71050 Fee \$ 3.00



These diagrams explain  
method of description of  
claim.

STATE OF NEVADA

COUNTY OF \_\_\_\_\_

SS. Fee \$ \_\_\_\_\_, No. \_\_\_\_\_

Filed for record this \_\_\_\_\_ day of \_\_\_\_\_,  
 19\_\_\_\_\_, at \_\_\_\_\_ o'clock \_\_\_\_\_ M.  
 Reception No. \_\_\_\_\_

Recorder

Deputy

## CERTIFICATE OF LOCATION - NEVADA

THE UNDERSIGNED, hereby certifies that EXXON CORPORATION, by its Agent, the under-  
 signed, does hereby locate the M. C. # 51 Lode Mining Claim on this  
21 day of October, 1979, situated in the Unknown Mining  
 District, Eureka County, Nevada.

Said Claim is located in the SE (Quarter) Section(s) 26,  
 Township 24 N, Range 48 E, Mt. Diablo P.M., and more particularly  
 described as follows, to wit:

Beginning at the northeast corner post No. 1,

Thence, 750 feet in a South direction to Post No. 2,  
 Thence, 750 feet in a South direction to Post No. 3,  
 Thence, 600 feet in a West direction to Post No. 4,  
 Thence, 750 feet in a North direction to Post No. 5,  
 Thence, 750 feet in a North direction to Post No. 6,  
 Thence, 600 feet in a East direction to Post No. 1,

the point of beginning and all posts being 4" x 4" x 5'.

The claim monument on which the Notice is posted lies approximately midway  
 between the two sides and is 10 feet from the North end and 1400 feet  
 from the South end.

To tie this Claim to the Public Survey, begin at the Southeast corner,  
 Section 36, Township 24 N, Range 48 E, Mt. Diablo P.M., bear  
 North 7560 feet, and WEST, 6000 feet to the northeast corner of this  
 Claim.

The location work consisted of making the map as provided in MRS 517.040.  
 Dated \_\_\_\_\_, A.D., 19\_\_\_\_\_, and filed in duplicate.

EXXON CORPORATION  
 (c/o Exxon Minerals Company, U.S.A.)  
 P. O. Box 120  
 Denver, Colorado 80201

By:

Eliy Steel

Its Agent  
 -Locator-

STATE OF Arizona }  
 COUNTY OF Maricopa } SS.

Subscribed and sworn to before me this 26<sup>th</sup> day of October,  
 1979.

June L. Sparkman  
 Notary Public

My commission expires:

12-8-82

BOOK 76 PAGE 118