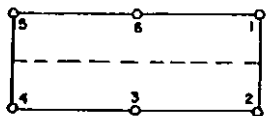
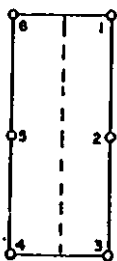
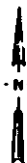


RECORDED AT THE REQUEST OF Exxon Minerals Co., U.S.A.  
on November 15, 1979, at 00 mins. past 3 P.M. 1.  
Book 76 of OFFICIAL RECORDS, page 139, RECORDS OF



These diagrams explain method of description of claim.

EUREKA COUNTY, NEVADA. WILLIS A. DePAOLI Recorder  
File No. 71071 Fee \$ 3.00  
STATE OF NEVADA )  
COUNTY OF \_\_\_\_\_ ) SS. Fee \$ \_\_\_\_\_, No. \_\_\_\_\_

Filed for record this \_\_\_\_\_ day of \_\_\_\_\_, 19\_\_\_\_, at \_\_\_\_\_ o'clock \_\_\_\_\_ M.  
Reception No. \_\_\_\_\_

Recorder Deputy

CERTIFICATE OF LOCATION - NEVADA

THE UNDERSIGNED, hereby certifies that EXXON CORPORATION, by its Agent, the undersigned, does hereby locate the M. C. # 74 Lode Mining Claim on this 19 day of October, 1979, situated in the Unknown Mining District, Eureka County, Nevada.

Said Claim is located in the NW & SW (Quarter) Section(s) 36 Township 24 N, Range 48 E, Mt. Diablo P.M., and more particularly described as follows, to wit:

Beginning at the northeast corner post No. 1,

- Thence, 750 feet in a South direction to Post No. 2,
- Thence, 750 feet in a South direction to Post No. 3,
- Thence, 600 feet in a West direction to Post No. 4,
- Thence, 750 feet in a North direction to Post No. 5,
- Thence, 750 feet in a North direction to Post No. 6,
- Thence, 600 feet in a East direction to Post No. 1,

the point of beginning and all posts being 4" x 4" x 5'.

The claim monument on which the Notice is posted lies approximately midway between the two sides and is 10 feet from the SOUTH end and 1400 feet from the NORTH end.

To tie this Claim to the Public Survey, begin at the Southeast corner, Section 36, Township 24 N, Range 48 E, Mt. Diablo P.M., bear North, 9100 feet, and EAST, 200 feet to the northeast corner of this Claim.

The location work consisted of making the map as provided in NRS 517.040. Dated \_\_\_\_\_, A.D., 19\_\_\_\_, and filed in duplicate.

EXXON CORPORATION  
(c/o Exxon Minerals Company, U.S.A.  
P. O. Box 120  
Denver, Colorado 80201)

By: Jelix Steele  
Its Agent  
-Locator-

STATE OF ARIZONA )  
COUNTY OF Navajo ) SS.

Subscribed and sworn to before me this 26th day of October, 1979.

June L. Sporkman  
Notary Public

My commission expires:

July 8, 1982

BOOK 76 PAGE 139