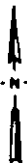
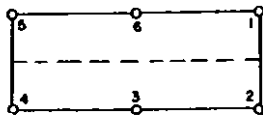
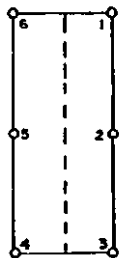


71095

RECORDED AT THE REQUEST OF Exxon Minerals Co., U.S.A.  
on November 15, 1979 at 00 mins. past 3 P.M. in  
Book 76 of OFFICIAL RECORDS, page 163, RECORDS OF



These diagrams explain method of description of claim.

EUREKA COUNTY, NEVADA  
File No. 71095  
STATE OF NEVADA  
COUNTY OF \_\_\_\_\_

WILLIS A DePAOLI Recorder  
Fee \$ 3.00

SS. Fee \$ \_\_\_\_\_, No. \_\_\_\_\_

Filed for record this \_\_\_\_\_ day of \_\_\_\_\_,  
19 \_\_\_\_\_, at \_\_\_\_\_ o'clock \_\_\_\_\_ M.  
Reception No. \_\_\_\_\_

Recorder

Deputy

CERTIFICATE OF LOCATION - NEVADA

THE UNDERSIGNED, hereby certifies that EXXON CORPORATION, by its Agent, the under-  
signed, does hereby locate the M. C. # 98 Lode Mining Claim on this  
20 day of October, 1979, situated in the Unknown Mining  
District, Eureka County, Nevada.

Said Claim is located in the NORTHWEST (Quarter) Section(s) 6,  
Township 23 1/2 N, Range 49 E, Mt. Diablo P.M., and more particularly  
described as follows, to wit:

Beginning at the northeast corner post No. 1,

- Thence, 750 feet in a South direction to Post No. 2,
- Thence, 750 feet in a South direction to Post No. 3,
- Thence, 600 feet in a West direction to Post No. 4,
- Thence, 750 feet in a North direction to Post No. 5,
- Thence, 750 feet in a North direction to Post No. 6,
- Thence, 600 feet in a East direction to Post No. 1,

the point of beginning and all posts being 4" x 4" x 5'.

The claim monument on which the Notice is posted lies approximately midway  
between the two sides and is 10 feet from the SOUTH end and 1400 feet  
from the NORTH end.

To tie this Claim to the Public Survey, begin at the Southeast corner,  
Section 36, Township 24 N, Range 48 E, Mt. Diablo P.M., bear  
North, 3000 feet, and EAST, 1800 feet to the northeast corner of this  
Claim.

The location work consisted of making the map as provided in NRS 517.040.  
Dated \_\_\_\_\_, A.D., 19 \_\_\_\_\_, and filed in duplicate.

EXXON CORPORATION  
(c/o Exxon Minerals Company, U.S.A.  
P. O. Box 120  
Denver, Colorado 80201)

By:  Felix Steele   
Its Agent  
-Locator-

STATE OF ARIZONA )  
COUNTY OF Navajo ) SS.

Subscribed and sworn to before me this 26th day of October,  
19 79.

June L. Sparkman   
Notary Public

My commission expires:  
July 8, 1982

BOOK 76 PAGE 163