

KNOW ALL MEN BY THESE PRESENTS, that Mineral Ventures, Inc. (a Colorado corporation), whose address is Suite 509 West Point Bldg., 3900 South Wadsworth Boulevard, Lakewood, Colorado 80235, has located the Pinto #29 lode mining claim, and by this certificate and by right of discovery and location claim 1500 feet, linear and horizontal measurement along the vein thereof, with all its dips, angles and variation as, together with 300 feet in width on each side of the center of said vein or lode at the surface, and all veins, lodes, ledges, deposits and surface ground within the boundary lines of said claim 1490 feet on said vein or lode in a Westerly direction from the discovery point and 10 feet in a Easterly direction from the discovery point. The general course of said vein or lode is East to West.

The said claim is situate in the Eureka mining district, Whitepine & Eureka Counties State of Nevada.

The location and description of each corner, marked by a 4 x 4 post, with markings thereon are as follows:

Beginning at the Corner No. 1 the NE corner, then westerly 750 feet to the north side center; then westerly 750 feet to corner No. 2, the NW corner; then 600 feet southerly to corner No. 3, the SW corner; then 750 feet easterly to the South side center; then 750 feet westerly to corner No. 4, the SE corner; then 600 feet northerly to the point of beginning.

The NE corner of said claim is located 4500 feet East and 2400 feet South of the quarter corner of Sections 17 & 20, Township 18 North, Range 54 East, Mount Diablo Prime Meridian, Eureka County, Nevada. The said claim lies in the following quarter section(s) NW 1/4 Section 21, — 1/4 Section —, — 1/4 Section —, — 1/4 Section —, Township 18 North, Range 54 East, Mount Diablo Prime Meridian Nevada.

Said lode was discovered and located on the 5th day of December, 1979.

The location work consisted of making of the maps as required by Section 157,040, Nevada Revised Statutes.

RECORDED AT THE REQUEST OF MINERAL VENTURES, INC. MINERAL VENTURES, INC.  
on JANUARY 10 1980, at 30 mins. past 11 A.M. in Suite 509 West Point Building,  
Book 77 of OFFICIAL RECORDS, page 582, RECORDS OF 3900 S. Wadsworth Boulevard,  
EUREKA COUNTY, NEVADA. WILLIS A. DePAOLI Recorder Lakewood, Colorado 80235  
File No. 71963 Fee \$ 3.00 by Ronnie Joe Varinell  
Agent

Subscribed and sworn to before me on this 3rd day of January, 1980.  
My Commission Expires: May 22, 1983  
Notary Public for the State of Colorado, residing at Lakewood

71964

CERTIFICATE OF LOCATION  
LODE MINING CLAIM

KNOW ALL MEN BY THESE PRESENTS, that Mineral Ventures, Inc. (a Colorado corporation), whose address is Suite 509 West Point Bldg., 3900 South Wadsworth Boulevard, Lakewood, Colorado 80235, has located the Pinto #30 lode mining claim, and by this certificate and by right of discovery and location claim 1500 feet, linear and horizontal measurement along the vein thereof, with all its dips, angles and variation as, together with 300 feet in width on each side of the center of said vein or lode at the surface, and all veins, lodes, ledges, deposits and surface ground within the boundary lines of said claim 1490 feet on said vein or lode in a westerly direction from the discovery point and 10 feet in a Easterly direction from the discovery point. The general course of said vein or lode is East to West.

The said claim is situate in the Eureka mining district, White Pine & Eureka Counties, State of Nevada.

The location and description of each corner, marked by a 4 x 4 post, with markings thereon are as follows:

Beginning at the Corner No. 1 the NE corner, then westerly 750 feet to the north side center; then westerly 750 feet to corner No. 2, the NW corner; then 600 feet southerly to corner No. 3, the SW corner; then 750 feet easterly to the South side center; then 750 feet westerly to corner No. 4, the SE corner; then 600 feet northerly to the point of beginning.

The NE corner of said claim is located 4500 feet East and 1600 feet South of the quarter corner of Sections 17 & 20, Township 18 North, Range 54 East, Mount Diablo Prime Meridian, Eureka County, Nevada. The said claim lies in the following quarter section(s) NW 1/4 Section 21, — 1/4 Section —, — 1/4 Section —, — 1/4 Section —, Township 18 North, Range 54 East, Mount Diablo Prime Meridian Nevada.

Said lode was discovered and located on the 5th day of December, 1979.

The location work consisted of making of the maps as required by Section 157,040, Nevada Revised Statutes.

RECORDED AT THE REQUEST OF MINERAL VENTURES, INC.  
on JANUARY 10, 1980, at 30 mins. past 11 A.M. in Suite 509 West Point Building  
Book 77 of OFFICIAL RECORDS, page 583, RECORDS OF 3900 S. Wadsworth Boulevard,  
EUREKA COUNTY, NEVADA. WILLIS A. DePAOLI Recorder Lakewood, Colorado 80235  
File No. 71964 Fee \$ 3.00 by: Ronnie Joe Varnell Agent

Subscribed and sworn to before me on this 3rd day of January, 1980.  
My Commission Expires: May 25 1983  
Notary Public for the State of Colorado, residing at Lakewood.

71964

BOOK 77 PAGE 583



CERTIFICATE OF LOCATION  
LODE MINING CLAIM

**71965**

KNOW ALL MEN BY THESE PRESENTS, that Mineral Ventures, Inc. (a Colorado corporation), whose address is Suite 509 West Point Bldg., 3900 South Wadsworth Boulevard, Lakewood, Colorado 80235, has located the Pinto #31 lode mining claim, and by this certificate and by right of discovery and location claim 1500 feet, linear and horizontal measurement along the vein thereof, with all its dips, angles and variation as, together with 300 feet in width on each side of the center of said vein or lode at the surface, and all veins, lodes, ledges, deposits and surface ground within the boundary lines of said claim 1490 feet on said vein or lode in a Westerly direction from the discovery point and 10 feet in a Easterly direction from the discovery point. The general course of said vein or lode is East to West.

The said claim is situate in the Eureka mining district, Whitepine & Eureka counties, State of Nevada.

The location and description of each corner, marked by a 4 x 4 post, with markings thereon are as follows:

Beginning at the Corner No. 1 the NE corner, then westerly 750 feet to the north side center; then westerly 750 feet to corner No. 2, the NW corner; then 600 feet southerly to corner No. 3, the SW corner; then 750 feet easterly to the South side center; then 750 feet westerly to corner No. 4, the SE corner; then 600 feet northerly to the point of beginning.

The NE corner of said claim is located 4500 feet East and 1200 feet South of the quarter corner of Sections 17 & 20, Township 18 North, Range 54 East, Mount Diablo Prime Meridian, Eureka County, Nevada. The said claim lies in the following quarter section(s) NW 1/4 Section 21, 1/4 Section, 1/4 Section, 1/4 Section, Township 18 North, Range 54 East, Mount Diablo Prime Meridian Nevada.

Said lode was discovered and located on the 5th day of December, 1979.

The location work consisted of making of the maps as required by Section 157,040, Nevada Revised Statutes.

RECORDED AT THE REQUEST OF MINERAL VENTURES, INC. MINERAL VENTURES, INC.  
on JANUARY 10 1980 at 30 mins. past 11 A.M. in Suite 509, West Point Building  
Book 77 of OFFICIAL RECORDS, page 584, RECORDS OF 3900 S. Wadsworth Boulevard  
EUREKA COUNTY, NEVADA WILLIS A. DePAOLI Recorder Lakewood, Colorado 80235  
File No. 71965 Fee \$ 3.00 Ronnie Joe Vannell  
Agent

Subscribed and sworn to before me on this 3rd day of January, 1980.  
My Commission Expires: May 25, 1983  
Notary Public for the State of Colorado, residing at Lakewood.

**71965**

BOOK 77 PAGE 584

KNOW ALL MEN BY THESE PRESENTS, that Mineral Ventures, Inc. (a Colorado corporation), whose address is Suite 509 West Point Bldg., 3900 South Wadsworth Boulevard, Lakewood, Colorado 80235, has located the Pinto #32 lode mining claim, and by this certificate and by right of discovery and location claim 1500 feet, linear and horizontal measurement along the vein thereof, with all its dips, angles and variation as, together with 300 feet in width on each side of the center of said vein or lode at the surface, and all veins, lodes, ledges, deposits and surface ground within the boundary lines of said claim 1490 feet on said vein or lode in a westerly direction from the discovery point and 10 feet in a Easterly direction from the discovery point. The general course of said vein or lode is East to West.

The said claim is situate in the Eureka mining district, Whitepine & Eureka counties State of Nevada.

The location and description of each corner, marked by a 4 x 4 post, with markings thereon are as follows:

Beginning at the Corner No. 1 the NE corner, then westerly 750 feet to the north side center; then westerly 750 feet to corner No. 2, the NW corner; then 600 feet southerly to corner No. 3, the SW corner; then 750 feet easterly to the South side center; then 750 feet westerly to corner No. 4, the SE corner; then 600 feet northerly to the point of beginning.

The NE corner of said claim is located 4500 feet west and 600 feet South of the quarter corner of Sections 17 & 20, Township 18 North, Range 54 East, Mount Diablo Prime Meridian, Eureka County, Nevada. The said claim lies in the following quarter section(s) NW 1/4 Section 21, — 1/4 Section —, — 1/4 Section —, — 1/4 Section —, Township 18 North, Range 54 East, Mount Diablo Prime Meridian Nevada.

Said lode was discovered and located on the 5th day of December, 1979.

The location work consisted of making of the maps as required by Section 157,040, Nevada Revised Statutes.

RECORDED AT THE REQUEST OF MINERAL VENTURES, INC.

on JANUARY 10, 1980, at 30 mins. past 11 A.M. MINERAL VENTURES, INC.  
Book 77 of OFFICIAL RECORDS, page 585, RECORDS OF Suite 509 West Point Building  
EUREKA COUNTY, NEVADA. WILLIS A. DePAOLI Recorder 3900 S. Wadsworth Boulevard  
File No. 71966 Fee \$ 3.00 Lakewood, Colorado 80235

by: Ronnie Joe Varnell  
Agent

Subscribed and sworn to before me on this 3rd day of January, 1980.  
My Commission Expires: May 25, 1983  
Notary Public for the State of Colorado, residing at Lakewood.



KNOW ALL MEN BY THESE PRESENTS, that Mineral Ventures, Inc. (a Colorado corporation), whose address is Suite 509 West Point Bldg., 3900 South Wadsworth Boulevard, Lakewood, Colorado 80235, has located the Pinto #33 lode mining claim, and by this certificate and by right of discovery and location claim 1500 feet, linear and horizontal measurement along the vein thereof, with all its dips, angles and variation as, together with 300 feet in width on each side of the center of said vein or lode at the surface, and all veins, lodes, ledges, deposits and surface ground within the boundary lines of said claim 1490 feet on said vein or lode in a westerly direction from the discovery point and 10 feet in a Easterly direction from the discovery point. The general course of said vein or lode is East to West.

The said claim is situate in the Eureka mining district, White Pine & Eureka counties, State of Nevada.

The location and description of each corner, marked by a 4 x 4 post, with markings thereon are as follows:

Beginning at the Corner No. 1 the NE corner, then westerly 750 feet to the north side center; then westerly 750 feet to corner No. 2, the NW corner; then 600 feet southerly to corner No. 3, the SW corner; then 750 feet easterly to the South side center; then 750 feet westerly to corner No. 4, the SE corner; then 600 feet northerly to the point of beginning.

The NE corner of said claim is located 4500 feet East and 0 feet North of the quarter corner of Sections 17 & 20, Township 18 North, Range 54 East, Mount Diablo Prime Meridian, Eureka County, Nevada. The said claim lies in the following quarter section(s) NW 1/4 Section 21, — 1/4 Section —, — 1/4 Section —, — 1/4 Section —, Township 18 North, Range 54 East, Mount Diablo Prime Meridian Nevada.

Said lode was discovered and located on the 5th day of December, 1979.

The location work consisted of making of the maps as required by Section 157,040, Nevada Revised Statutes.

RECORDED AT THE REQUEST OF MINERAL VENTURES, INC.

on JANUARY 10, 1980, at 30 mins. past 11 A.M. by MINERAL VENTURES, INC.  
Book 77 of OFFICIAL RECORDS, page 586, RECORDS OF Suite 509 West Point Building  
EUREKA COUNTY, NEVADA. WILLIS A. DePAOLI Recorder 3900 S. Wadsworth Boulevard  
File No. 71967 Fee \$ 3.00 Lakewood, Colorado 80235

by: Ronnie Joe Varnell  
Agent

Subscribed and sworn to before me on this 3rd day of January, 1980.  
My Commission Expires: May 25, 1983  
Notary Public for the State of Colorado, residing at Lakewood.

KNOW ALL MEN BY THESE PRESENTS, that Mineral Ventures, Inc. (a Colorado corporation), whose address is Suite 509 West Point Bldg., 3900 South Wadsworth Boulevard, Lakewood, Colorado 80235, has located the Pinto # 34 lode mining claim, and by this certificate and by right of discovery and location claim 1500 feet, linear and horizontal measurement along the vein thereof, with all its dips, angles and variation as, together with 300 feet in width on each side of the center of said vein or lode at the surface, and all veins, lodes, ledges, deposits and surface ground within the boundary lines of said claim 1490 feet on said vein or lode in a westerly direction from the discovery point and 10 feet in a Easterly direction from the discovery point. The general course of said vein or lode is East to West.

The said claim is situate in the Eureka mining district, White Pine & Eureka counties, State of Nevada.

The location and description of each corner, marked by a 4 x 4 post, with markings thereon are as follows:

Beginning at the Corner No. 1 the NE corner, then westerly 750 feet to the north side center; then westerly 750 feet to corner No. 2, the NW corner; then 600 feet southerly to corner No. 3, the SW corner; then 750 feet easterly to the South side center; then 750 feet westerly to corner No. 4, the SE corner; then 600 feet northerly to the point of beginning.


The NE corner of said claim is located 4500 feet East and 600 feet North of the quarter corner of Sections 17 & 20, Township 18 North, Range 54 East, Mount Diablo Prime Meridian, Eureka County, Nevada. The said claim lies in the following quarter section(s) SW 1/4 Section 16, 1/4 Section, 1/4 Section, 1/4 Section, Township 18 North, Range 54 East, Mount Diablo Prime Meridian Nevada.

Said lode was discovered and located on the 31st day of December, 1979.

The location work consisted of making of the maps as required by Section 157,040, Nevada Revised Statutes.

RECORDED AT THE REQUEST OF MINERAL VENTURES, INC.  
on JANUARY 10, 1980, at 30 mins. past 11 AM. In  
Book 77 of OFFICIAL RECORDS, page 587, RECORDS OF  
EUREKA COUNTY, NEVADA. WILLIS A. DePAOLI Recorder  
File No. 71968 Fee \$ 3.00 by: Ronnie Joe Varnell  
Agent

MINERAL VENTURES, INC.  
Suite 509 West Point Building  
3900 S. Wadsworth Boulevard  
Lakewood, Colorado 80235



Subscribed and sworn to before me on this 3rd day of January, 1980.  
My Commission Expires: May 25, 1981  
Notary Public for the State of Colorado, residing at Lakewood.



KNOW ALL MEN BY THESE PRESENTS, that Mineral Ventures, Inc. (a Colorado corporation), whose address is Suite 509 West Point Bldg., 3900 South Wadsworth Boulevard, Lakewood, Colorado 80235, has located the Pinto #35 lode mining claim, and by this certificate and by right of discovery and location claim 1500 feet, linear and horizontal measurement along the vein thereof, with all its dips, angles and variation as, together with 300 feet in width on each side of the center of said vein or lode at the surface, and all veins, lodes, ledges, deposits and surface ground within the boundary lines of said claim 1490 feet on said vein or lode in a westerly direction from the discovery point and 10 feet in a Easterly direction from the discovery point. The general course of said vein or lode is East to west.

The said claim is situate in the Eureka mining district, White Pine & Eureka Counties, State of Nevada.

The location and description of each corner, marked by a 4 x 4 post, with markings thereon are as follows:

Beginning at the Corner No. 1 the NE corner, then westerly 750 feet to the north side center; then westerly 750 feet to corner No. 2, the NW corner; then 600 feet southerly to corner No. 3, the SW corner; then 750 feet easterly to the South side center; then 750 feet westerly to corner No. 4, the SE corner; then 600 feet northerly to the point of beginning.

The NE corner of said claim is located 4500 feet East and 1200 feet North of the quarter corner of Sections 17 & 20, Township 18 North, Range 54 East, Mount Diablo Prime Meridian, Eureka County, Nevada. The said claim lies in the following quarter section(s) SW 1/4 Section 16, 1/4 Section, 1/4 Section, 1/4 Section, Township 18 North, Range 54 East, Mount Diablo Prime Meridian Nevada.

Said lode was discovered and located on the 5th day of December, 1979.

The location work consisted of making of the maps as required by Section 157,040, Nevada Revised Statutes.

RECORDED AT THE REQUEST OF MINERAL VENTURES, INC.  
JANUARY 10, 1980 at 30 mins. past 11 A.M. in  
book 77 of OFFICIAL RECORDS, page 588, RECORDS OF  
EUREKA COUNTY, NEVADA. WILLIS A. DePAOLI Recorder  
File No. 71969 Fee \$ 3.00

MINERAL VENTURES, INC.  
Suite 509 West Point Building  
3900 S. Wadsworth Boulevard  
Lakewood, Colorado 80235

by: Ronnie Joe Varnell  
Agent

Subscribed and sworn to before me on this 3rd day of January, 1980.  
My Commission Expires: May 25, 1983  
Notary Public for the State of Colorado, residing at Lakewood.

KNOW ALL MEN BY THESE PRESENTS, that Mineral Ventures, Inc. (a Colorado corporation), whose address is Suite 509 West Point Bldg., 3900 South Wadsworth Boulevard, Lakewood, Colorado 80235, has located the Pink #36 lode mining claim, and by this certificate and by right of discovery and location claim 1500 feet, linear and horizontal measurement along the vein thereof, with all its dips, angles and variation as, together with 300 feet in width on each side of the center of said vein or lode at the surface, and all veins, lodes, ledges, deposits and surface ground within the boundary lines of said claim 1490 feet on said vein or lode in a westerly direction from the discovery point and 70 feet in a easterly direction from the discovery point. The general course of said vein or lode is East to West.

The said claim is situate in the Eureka mining district, White Pine & Eureka counties, State of Nevada.

The location and description of each corner, marked by a 4 x 4 post, with markings thereon are as follows:

Beginning at the Corner No. 1 the NE corner, then westerly 750 feet to the north side center; then westerly 750 feet to corner No. 2, the NW corner; then 600 feet southerly to corner No. 3, the SW corner; then 750 feet easterly to the South side center; then 750 feet westerly to corner No. 4, the SE corner; then 600 feet northerly to the point of beginning.


The NE corner of said claim is located 4500 feet East and 1600 feet North of the quarter corner of Sections 17 & 20, Township 18 North, Range 54 East, Mount Diablo Prime Meridian, Eureka County, Nevada. The said claim lies in the following quarter section(s) SW 1/4 Section 16, — 1/4 Section —, — 1/4 Section —, — 1/4 Section —, Township 18 North, Range 54 East, Mount Diablo Prime Meridian Nevada.

Said lode was discovered and located on the 31st day of December, 1979.

The location work consisted of making of the maps as required by Section 157,040, Nevada Revised Statutes.

RECORDED AT THE REQUEST OF MINERAL VENTURES, INC.  
on JANUARY 10, 1980, at 30 mins. past 11 A.M. in  
Book 77 of OFFICIAL RECORDS, page 589, RECORDS OF  
EUREKA COUNTY, NEVADA. WILLIS A. DePAOLI Recorder  
File No. 71970 Fee \$3.00 by: Ronnie Joe Varnell  
Agent

MINERAL VENTURES, INC.  
Suite 509 West Point Building  
3900 S. Wadsworth Boulevard  
Lakewood, Colorado 80235



Subscribed and sworn to before me on this 3rd day of January, 1980.  
My Commission Expires: May 25, 1983  
Notary Public for the State of Colorado, residing at Lakewood.

Willis A. DePaoli



KNOW ALL MEN BY THESE PRESENTS, that Mineral Ventures, Inc. (a Colorado corporation), whose address is Suite 509 West Point Bldg., 3900 South Wadsworth Boulevard, Lakewood, Colorado 80235, has located the Pinto #37 lode mining claim, and by this certificate and by right of discovery and location claim 1500 feet, linear and horizontal measurement along the vein thereof, with all its dips, angles and variation as, together with 300 feet in width on each side of the center of said vein or lode at the surface, and all veins, lodes, ledges, deposits and surface ground within the boundary lines of said claim 1490 feet on said vein or lode in a Easterly direction from the discovery point and 10 feet in a Westerly direction from the discovery point. The general course of said vein or lode is East to West.

The said claim is situate in the Eureka mining district, Eureka County, State of Nevada.

The location and description of each corner, marked by a 4 x 4 post, with markings thereon are as follows:

Beginning at the Corner No. 1 the NE corner, then westerly 750 feet to the north side center; then westerly 750 feet to corner No. 2, the NW corner; then 600 feet southerly to corner No. 3, the SW corner; then 750 feet easterly to the South side center; then 750 feet westerly to corner No. 4, the SE corner; then 600 feet northerly to the point of beginning.

The NE corner of said claim is located 3000 feet East and 1400 feet North of the quarter corner of Sections 17 & 20, Township 18 North, Range 54 East, Mount Diablo Prime Meridian, Eureka County, Nevada. The said claim lies in the following quarter section(s) SE 1/4 Section 17, SW 1/4 Section 16, — 1/4 Section —, — 1/4 Section —, Township 18 North, Range 54 East, Mount Diablo Prime Meridian Nevada.

Said lode was discovered and located on the 6th day of December, 1977.

The location work consisted of making of the maps <sup>as required</sup> by Section 157,040, Nevada Revised Statutes.

RECORDED AT THE REQUEST OF MINERAL VENTURES INC.  
on JANUARY 10, 1980, at 30 mins. past 11 A.M.  
Book 77 of OFFICIAL RECORDS, page 590, RECORDS OF  
EUREKA COUNTY, NEVADA  
File No. 71971

WILLIS A. DePAOLI Recorder  
Fee \$ 3.00

by:

MINERAL VENTURES, INC.  
Suite 509 West Point Building  
3900 S. Wadsworth Boulevard  
Lakewood, Colorado 80235

Ronnie Joe Varnell  
Agent

Subscribed and sworn to before me on this 3rd day of January, 1980.  
My Commission Expires: May 25, 1983  
Notary Public for the State of Colorado, residing at Lakewood.

KNOW ALL MEN BY THESE PRESENTS, that Mineral Ventures, Inc. (a Colorado corporation), whose address is Suite 509 West Point Bldg., 3900 South Wadsworth Boulevard, Lakewood, Colorado 80235, has located the Pinto #38 lode mining claim, and by this certificate and by right of discovery and location claim 1500 feet, linear and horizontal measurement along the vein thereof, with all its dips, angles and variation as, together with 300 feet in width on each side of the center of said vein or lode at the surface, and all veins, lodes, ledges, deposits and surface ground within the boundary lines of said claim 1490 feet on said vein or lode in a Easterly direction from the discovery point and 10 feet in a Westerly direction from the discovery point. The general course of said vein or lode is East to West.

The said claim is situate in the Eureka mining district, Eureka County, State of Nevada.

The location and description of each corner, marked by a 4 x 4 post, with markings thereon are as follows:

Beginning at the Corner No. 1 the NE corner, then westerly 750 feet to the north side center; then westerly 750 feet to corner No. 2, the NW corner; then 600 feet southerly to corner No. 3, the SW corner; then 750 feet easterly to the South side center; then 750 feet westerly to corner No. 4, the SE corner; then 600 feet northerly to the point of beginning.

The NE corner of said claim is located 3000 feet East and 1200 feet North of the quarter corner of Sections 17 & 20, Township 18 North, Range 54 East, Mount Diablo Prime Meridian, Eureka County, Nevada. The said claim lies in the following quarter section(s) SE 1/4 Section 17, SW 1/4 Section 16, — 1/4 Section —, — 1/4 Section —, Township 18 North, Range 54 East, Mount Diablo Prime Meridian Nevada.

Said lode was discovered and located on the 6th day of December, 19 79.

The location work consisted of making of the maps <sup>as required</sup> by Section 157,040, Nevada Revised Statutes.

RECORDED AT THE REQUEST OF MINERAL VENTURES, INC.  
on JANUARY 10, 19 80, at 30 mins. past 11 A.M. in  
Book 77 of OFFICIAL RECORDS, page 591, RECORDS OF  
EUREKA COUNTY, NEVADA. WILLIS A. DePAOLI Recorder  
File No. 71972 Fee \$ 3.00

MINERAL VENTURES, INC.  
Suite 509 West Point Building  
3900 S. Wadsworth Boulevard  
Lakewood, Colorado 80235

by:

Ronnie Joe Vannell  
Agent

Subscribed and sworn to before me on this 3rd day of January, 1980.  
My Commission Expires: May 25, 1987  
Notary Public for the State of Colorado, residing at Lakewood.



71973

CERTIFICATE OF LOCATION  
LODE MINING CLAIM

KNOW ALL MEN BY THESE PRESENTS, that Mineral Ventures, Inc. (a Colorado corporation), whose address is Suite 509 West Point Bldg., 3900 South Wadsworth Boulevard, Lakewood, Colorado 80235, has located the Pinto #39 lode mining claim, and by this certificate and by right of discovery and location claim 1500 feet, linear and horizontal measurement along the vein thereof, with all its dips, angles and variation as, together with 300 feet in width on each side of the center of said vein or lode at the surface, and all veins, lodes, ledges, deposits and surface ground within the boundary lines of said claim 1490 feet on said vein or lode in a westerly direction from the discovery point and 10 feet in a Easterly direction from the discovery point. The general course of said vein or lode is East to West.

The said claim is situate in the Eureka mining district, Eureka County, State of Nevada.

The location and description of each corner, marked by a 4 x 4 post, with markings thereon are as follows:


Beginning at the Corner No. 1 the NE corner, then westerly 750 feet to the north side center; then westerly 750 feet to corner No. 2, the NW corner; then 600 feet southerly to corner No. 3, the SW corner; then 750 feet easterly to the South side center; then 750 feet westerly to corner No. 4, the SE corner; then 600 feet northerly to the point of beginning.

The NE corner of said claim is located 1500 feet East and 1800 feet North of the quarter corner of Sections 17 & 20, Township 18 North, Range 54 East, Mount Diablo Prime Meridian, Eureka County, Nevada. The said claim lies in the following quarter section(s) SE 1/4 Section 17, — 1/4 Section —, — 1/4 Section —, — 1/4 Section —, Township 18 North, Range 54 East, Mount Diablo Prime Meridian Nevada.

Said lode was discovered and located on the 6th day of December, 1979.

The location work consisted of making of the maps as required by Section 157,040, Nevada Revised Statutes.

RECORDED AT THE REQUEST OF MINERAL VENTURES, INC. MINERAL VENTURES, INC.  
on JANUARY 10, 1980, at 30 mins. past 11 A.M. In Suite 509 West Point Building  
Book 77 of OFFICIAL RECORDS, page 592, RECORDS OF 3900 S. Wadsworth Boulevard  
EUREKA COUNTY, NEVADA. WILLIS A. DePAOLI Recorder Lakewood, Colorado 80235  
File No. 71973 Fee \$ 3.00 by: Ronnie Joe Varnell  
Agent



Subscribed and sworn to before me on this 3rd day of January, 1980.  
My Commission Expires: May 25, 1983  
Notary Public for the State of Colorado, residing at Lakewood.

71973

BOOK 77 PAGE 592

KNOW ALL MEN BY THESE PRESENTS, that Mineral Ventures, Inc. (a Colorado corporation), whose address is Suite 509 West Point Bldg., 3900 South Wadsworth Boulevard, Lakewood, Colorado 80235, has located the Pinto #40 lode mining claim, and by this certificate and by right of discovery and location claim 1500 feet, linear and horizontal measurement along the vein thereof, with all its dips, angles and variation as, together with 300 feet in width on each side of the center of said vein or lode at the surface, and all veins, lodes, ledges, deposits and surface ground within the boundary lines of said claim 1490 feet on said vein or lode in a westerly direction from the discovery point and 10 feet in a Easterly direction from the discovery point. The general course of said vein or lode is East to West.

The said claim is situate in the Eureka mining district, Eureka County, State of Nevada.

The location and description of each corner, marked by a 4 x 4 post, with markings thereon are as follows:

Beginning at the Corner No. 1 the NE corner, then westerly 750 feet to the north side center; then westerly 750 feet to corner No. 2, the NW corner; then 600 feet southerly to corner No. 3, the SW corner; then 750 feet easterly to the South side center; then 750 feet westerly to corner No. 4, the SE corner; then 600 feet northerly to the point of beginning.

The NE corner of said claim is located 1500 feet East and 1200 feet North of the quarter corner of Sections 17 & 20, Township 18 North, Range 54 East, Mount Diablo Prime Meridian, Eureka County, Nevada. The said claim lies in the following quarter section(s) SE 1/4 Section 17, — 1/4 Section —, — 1/4 Section —, — 1/4 Section —, Township 18 North, Range 54 East, Mount Diablo Prime Meridian Nevada.

Said lode was discovered and located on the 6th day of December, 1979.

The location work consisted of making of the maps as required by Section 157,040, Nevada Revised Statutes.

RECORDED AT THE REQUEST OF MINERAL VENTURES, INC.  
on JANUARY 10, 1980, at 30 mins. past 11 AM. in  
Book 77 of OFFICIAL RECORDS, page 593, RECORDS OF  
EUREKA COUNTY, NEVADA. WILLIS A. DePAOLI Recorder  
File No. 71974 Fee \$3.00

MINERAL VENTURES, INC.  
Suite 509 West Point Building  
3900 S. Wadsworth Boulevard  
Lakewood, Colorado 80235

by: Ronnie Joe Varnell  
Agent

Subscribed and sworn to before me on this 3rd day of January, 1980.  
My Commission Expires: May 25, 1983  
Notary Public for the State of Colorado, residing at Lakewood.

William K. Kichin



KNOW ALL MEN BY THESE PRESENTS, that Mineral Ventures, Inc. (a Colorado corporation), whose address is Suite 509 West Point Bldg., 3900 South Wadsworth Boulevard, Lakewood, Colorado 80235, has located the Pinto #41 lode mining claim, and by this certificate and by right of discovery and location claim 1500 feet, linear and horizontal measurement along the vein thereof, with all its dips, angles and variation as, together with 300 feet in width on each side of the center of said vein or lode at the surface, and all veins, lodes, ledges, deposits and surface ground within the boundary lines of said claim 1490 feet on said vein or lode in a Northerly direction from the discovery point and 10 feet in a Southerly direction from the discovery point. The general course of said vein or lode is North to South.

The said claim is situate in the Eureka mining district, Eureka County, State of Nevada.

The location and description of each corner, marked by a 4 x 4 post, with markings thereon are as follows:

Beginning at the Corner No. 1 the NE corner, then <sup>Southerly</sup> ~~750~~ feet to the <sup>East</sup> ~~side center~~; then <sup>Southerly</sup> ~~750~~ feet to corner No. 2, the <sup>SE</sup> ~~corner~~; then 600 feet <sup>westerly</sup> ~~to corner No. 3~~, the SW corner; then 750 feet <sup>Northerly</sup> ~~to the side center~~; then 750 feet <sup>Northerly</sup> ~~to corner No. 4~~, the <sup>SW</sup> ~~corner~~; then 600 feet <sup>Easterly</sup> ~~to the point of beginning~~.

The NE corner of said claim is located 300 feet North and 0 feet East of the quarter corner of Sections 17 & 20, Township 18 North, Range 54 East, Mount Diablo Prime Meridian, Eureka County, Nevada. The said claim lies in the following quarter section(s) SW 1/4 Section 17, NW 1/4 Section 20, — 1/4 Section —, — 1/4 Section —, Township 18 North, Range 54 East, Mount Diablo Prime Meridian Nevada.

Said lode was discovered and located on the 6th day of December, 1979.

The location work consisted of making of the maps as required by Section 157,040, Nevada Revised Statutes.

RECORDED AT THE REQUEST OF Mineral Ventures, Inc.  
on January 10, 1980, at 30 mins. past 11 A.M.  
Book 77 of OFFICIAL RECORDS, page 594  
EUREKA COUNTY, NEVADA.  
File No. 71975

WILLIS A. DePAOLI Recorder  
Fee \$ 3.00

MINERAL VENTURES, INC.  
Suite 509 West Point Building  
3900 S. Wadsworth Boulevard  
Lakewood, Colorado 80235

by:

Ronnie Joe Varnell  
Agent

Subscribed and sworn to before me on this 3rd day of January, 1980.  
My Commission Expires: May 25, 1983  
Notary Public for the State of Colorado, residing at Lakewood.

KNOW ALL MEN BY THESE PRESENTS, that Mineral Ventures, Inc. (a Colorado corporation), whose address is Suite 509 West Point Bldg., 3900 South Wadsworth Boulevard, Lakewood, Colorado 80235, has located the Pinto #42 lode mining claim, and by this certificate and by right of discovery and location claim 1500 feet, linear and horizontal measurement along the vein thereof, with all its dips, angles and variation as, together with 300 feet in width on each side of the center of said vein or lode at the surface, and all veins, lodes, ledges, deposits and surface ground within the boundary lines of said claim 1490 feet on said vein or lode in a Southerly direction from the discovery point and 10 feet in a Northerly direction from the discovery point. The general course of said vein or lode is North to South.

The said claim is situate in the Eureka mining district, Eureka <sup>County</sup> ~~State~~, State of Nevada.

The location and description of each corner, marked by a 4 x 4 post, with markings thereon are as follows:

Beginning at the Corner No. 1 the NE corner, then Southerly 750 feet to the East side center; then Southerly 750 feet to corner No. 2, the SE corner; then 600 feet Westerly to corner No. 3, the SW corner; then 750 feet Northerly to the West side center; then 750 feet Northerly to corner No. 4, the NW corner; then 600 feet Easterly to the point of beginning.

The NE corner of said claim is located 1200 feet South and 0 feet East of the quarter corner of Sections 17 & 20, Township 18 North, Range 54 East, Mount Diablo Prime Meridian, Eureka County, Nevada. The said claim lies in the following quarter section(s) NW 1/4 Section 20, SW 1/4 Section 20, — 1/4 Section —, — 1/4 Section —, Township 18 North, Range 54 East, Mount Diablo Prime Meridian Nevada.

Said lode was discovered and located on the 6th day of December, 1979.

The location work consisted of making of the maps as required by Section 157,040, Nevada Revised Statutes.

RECORDED AT THE REQUEST OF Mineral Ventures, Inc.  
on JANUARY 10, 1980, at 30 mins. past 11 A.M. in  
Book 77 of OFFICIAL RECORDS, page 595, RECORDS OF  
EUREKA COUNTY, NEVADA. WILLIS A. DePAOLI Recorder  
File No. 71976 Fee \$ 3.00

MINERAL VENTURES, INC.  
Suite 509 West Point Building  
3900 S. Wadsworth Boulevard  
Lakewood, Colorado 80235

by:

Ronnie Joe Varnell  
Agent

Subscribed and sworn to before me on this 3rd day of January, 1980.  
My Commission Expires: May 23, 1983  
Notary Public for the State of Colorado, residing at Lakewood