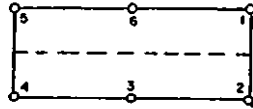


These diagrams explain  
method of description of  
claim.



STATE OF NEVADA

COUNTY OF \_\_\_\_\_

SS. Fee \$ \_\_\_\_\_, No. \_\_\_\_\_

Filed for record this \_\_\_\_\_ day of \_\_\_\_\_,  
19\_\_\_\_, at \_\_\_\_\_ o'clock \_\_\_\_\_ M.  
Reception No. \_\_\_\_\_

Recorder

Deputy

## CERTIFICATE OF LOCATION - NEVADA

THE UNDERSIGNED, hereby certifies that EXXON CORPORATION, by its Agent, the under-  
signed, does hereby locate the MC 115 Lode Mining Claim on this  
17 day of JANUARY, 1980, situated in the UNKNOWN Mining  
District, EUREKA County, Nevada.

Said Claim is located in the NE (Quarter) Section(s) 1,  
Township 23N, Range 48E, Mt. Diablo P.M., and more particularly  
described as follows, to wit:

Beginning at the northeast corner post No. 1,

Thence, 750 feet in a SOUTH direction to Post No. 2,  
Thence, 750 feet in a SOUTH direction to Post No. 3,  
Thence, 600 feet in a WEST direction to Post No. 4,  
Thence, 750 feet in a NORTH direction to Post No. 5,  
Thence, 750 feet in a NORTH direction to Post No. 6,  
Thence, 600 feet in a EAST direction to Post No. 1,

the point of beginning and all posts being 4" x 4" x 5'.

The claim monument on which the Notice is posted lies approximately midway  
between the two sides and is 10 feet from the NORTH end and 1490 feet  
from the SOUTH end.

To tie this Claim to the Public Survey, begin at the SOUTHEAST corner,  
Section 36, Township 24 N, Range 48E, Mt. Diablo P.M., bear  
WEST, 0 feet, and NORTH, 0 feet to the northeast corner of this  
Claim.

The location work consisted of making the map as provided in HRS 517.040.  
Dated JANUARY 20, A.D., 1980, and filed in duplicate.

EXXON CORPORATION  
(c/o Exxon Minerals Company, U.S.A.  
P. O. Box 120  
Denver, Colorado 80201)

By: Jehy G. Steele

Its Agent  
-Locator-

STATE OF Arizona )  
COUNTY OF Navajo ) SS.

Subscribed and sworn to before me this 5<sup>th</sup> day of February,  
1980.

Jesse L. Sparkman  
Notary Public

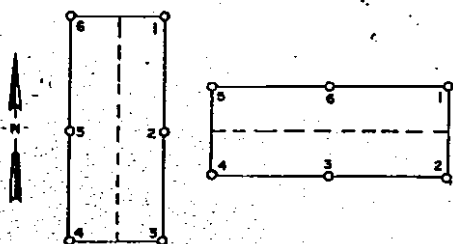
My commission expires:

July 8 1982

RECORDED AT THE REQUEST OF Exxon Corporation  
on February 22, 1980, at 30 mins. past 10 A.M. in  
Book 79 of OFFICIAL RECORDS, page 138, RECORDS OF  
EUREKA COUNTY, NEVADA.  
File No. 72581

WILLIS A. DePAOLI Recorder  
Fee \$ 3.00

BOOK 79 PAGE 138



These diagrams explain method of description of claim.

STATE OF NEVADA )  
COUNTY OF \_\_\_\_\_ ) SS. Fee \$ \_\_\_\_\_, No. \_\_\_\_\_  
Filed for record this \_\_\_\_\_ day of \_\_\_\_\_,  
19\_\_\_\_, at \_\_\_\_\_ o'clock \_\_\_\_\_ M.  
Reception No. \_\_\_\_\_  
Recorder \_\_\_\_\_ Deputy \_\_\_\_\_

### CERTIFICATE OF LOCATION - NEVADA

THE UNDERSIGNED, hereby certifies that EXXON CORPORATION, by its Agent, the undersigned, does hereby locate the MC 116 Lode Mining Claim on this 17 day of JANUARY, 1980, situated in the UNKNOWN Mining District, EUREKA County, Nevada.

Said Claim is located in the NE (Quarter) Section(s) 1, Township 23N, Range 48E, Mt. Diablo P.M., and more particularly described as follows, to wit:

Beginning at the northeast corner post No. 1,

Thence, 750 feet in a SOUTH direction to Post No. 2,  
Thence, 750 feet in a SOUTH direction to Post No. 3,  
Thence, 600 feet in a WEST direction to Post No. 4,  
Thence, 750 feet in a NORTH direction to Post No. 5,  
Thence, 750 feet in a NORTH direction to Post No. 6,  
Thence, 600 feet in a EAST direction to Post No. 1,

the point of beginning and all posts being 4" x 4" x 5'.

The claim monument on which the Notice is posted lies approximately midway between the two sides and is 10 feet from the NORTH end and 1490 feet from the SOUTH end.

To tie this Claim to the Public Survey, begin at the SOUTHEAST corner, Section 36, Township 24N, Range 48E, Mt. Diablo P.M., bear WEST, 600 feet, and \_\_\_\_\_ feet to the northeast corner of this Claim.

The location work consisted of making the map as provided in HRS 517.040.  
Dated JANUARY 20, A.D., 1980, and filed in duplicate.

EXXON CORPORATION  
(c/o Exxon Minerals Company, U.S.A.  
P. O. Box 120  
Denver, Colorado 80201)

By: John H. Steele  
Its Agent  
-Locator-

STATE OF Arizona )  
COUNTY OF Maricopa ) SS.

Subscribed and sworn to before me this 5<sup>th</sup> day of February, 1980.

James L. Shoemaker  
Notary Public

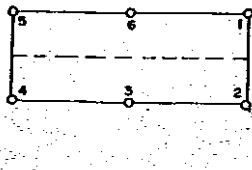
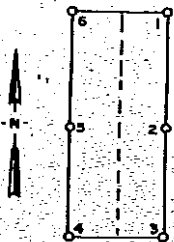
My commission expires:

July 8, 1982

RECORDED AT THE REQUEST OF Exxon Corporation  
on February 22, 1980, at 30 mins. past 10 A.M. in  
Book 79 of OFFICIAL RECORDS, page 139, RECORDS OF  
EUREKA COUNTY, NEVADA  
File No. 72582

WILLIS A. DePAOLI Recorder  
Fee \$ 3.00

72583



These diagrams explain  
method of description of  
claim.

STATE OF NEVADA

COUNTY OF \_\_\_\_\_

SS. Fee \$ \_\_\_\_\_, No. \_\_\_\_\_

Filed for record this \_\_\_\_\_ day of \_\_\_\_\_  
19 \_\_\_\_\_, at \_\_\_\_\_ o'clock \_\_\_\_\_ M.  
Reception No. \_\_\_\_\_

Recorder

Deputy

## CERTIFICATE OF LOCATION - NEVADA

THE UNDERSIGNED, hereby certifies that EXXON CORPORATION, by its Agent, the under-  
signed, does hereby locate the MC 117 Lode Mining Claim on this  
17 day of JANUARY, 19 80, situated in the UNKNOWN Mining  
District, EUREKA County, Nevada.

Said Claim is located in the NE (Quarter) Section(s) 1,  
Township 23N, Range 48E, Mt. Diablo P.M., and more particularly  
described as follows, to wit:

Beginning at the northeast corner post No. 1,

Thence, 750 feet in a SOUTH direction to Post No. 2,  
Thence, 750 feet in a SOUTH direction to Post No. 3,  
Thence, 600 feet in a WEST direction to Post No. 4,  
Thence, 750 feet in a NORTH direction to Post No. 5,  
Thence, 750 feet in a NORTH direction to Post No. 6,  
Thence, 600 feet in an EAST direction to Post No. 1,

the point of beginning and all posts being 4" x 4" x 5'.

The claim monument on which the Notice is posted lies approximately midway  
between the two sides and is 10 feet from the NORTH end and 1490 feet  
from the SOUTH end.

To tie this Claim to the Public Survey, begin at the SOUTHEAST corner,  
Section 36, Township 24N, Range 48E, Mt. Diablo P.M., bear  
WEST, 1200 feet, and \_\_\_\_\_ feet to the northeast corner of this  
Claim.

The location work consisted of making the map as provided in MRS 517.040.  
Dated JANUARY 20, A.D., 19 80, and filed in duplicate.

EXXON CORPORATION  
(c/o Exxon Minerals Company, U.S.A.)  
P. O. Box 120  
Denver, Colorado 80201

By: John H. Steele

Its Agent  
-Locator-

STATE OF Arizona )  
COUNTY OF Pima ) SS.

Subscribed and sworn to before me this 5th day of February,  
19 80.

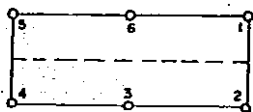
James L. Spaulman  
Notary Public

My commission expires:

July 8, 1982

RECORDED AT THE REQUEST OF Exxon Corporation  
on February 22, 19 80, at 30 mins. past 10 A.M. In  
Book 79 of OFFICIAL RECORDS, page 140, RECORDS OF  
EUREKA COUNTY, NEVADA  
File No. 72583  
WILLIS A. DePAOLI Recorder  
Fee \$ 3.00

BOOK 79 PAGE 140



These diagrams explain  
method of description of  
claim.

STATE OF NEVADA

COUNTY OF \_\_\_\_\_

SS. Fee \$ \_\_\_\_\_, No. \_\_\_\_\_

Filed for record this \_\_\_\_\_ day of \_\_\_\_\_,  
19\_\_\_\_, at \_\_\_\_\_ o'clock \_\_\_\_\_ M.  
Reception No. \_\_\_\_\_

Recorder

Deputy

## CERTIFICATE OF LOCATION - NEVADA

THE UNDERSIGNED, hereby certifies that EXXON CORPORATION, by its Agent, the under-  
signed, does hereby locate the MC 118 Lode Mining Claim on this  
17 day of JANUARY, 1980, situated in the UNKNOWN Mining  
District, EUREKA County, Nevada.

Said Claim is located in the NE (Quarter) Section(s) 1,  
Township 23N, Range 48E, Mt. Diablo P.M., and more particularly  
described as follows, to wit:

Beginning at the northeast corner post No. 1,

Thence, 750 feet in a SOUTH direction to Post No. 2,  
Thence, 750 feet in a SOUTH direction to Post No. 3,  
Thence, 600 feet in a WEST direction to Post No. 4,  
Thence, 750 feet in a NORTH direction to Post No. 5,  
Thence, 750 feet in a NORTH direction to Post No. 6,  
Thence, 600 feet in an EAST direction to Post No. 1,

the point of beginning and all posts being 4" x 4" x 5'.

The claim monument on which the Notice is posted lies approximately midway  
between the two sides and is 10 feet from the NORTH end and 1490 feet  
from the SOUTH end.

To tie this Claim to the Public Survey, begin at the SOUTHEAST corner,  
Section 36, Township 24N, Range 48E, Mt. Diablo P.M., bear  
WEST, 1800 feet, and \_\_\_\_\_ feet to the northeast corner of this  
Claim.

The location work consisted of making the map as provided in NRS 517.040.  
Dated JANUARY 20, A.D., 1980, and filed in duplicate.

EXXON CORPORATION  
(c/o Exxon Minerals Company, U.S.A.  
P. O. Box 120  
Denver, Colorado 80201)

By: John H. Steele

Its Agent  
-Locator-

STATE OF Arizona )  
COUNTY OF Navajo ) SS.

Subscribed and sworn to before me this 5th day of February,  
1980.

James L. Loschman  
Notary Public

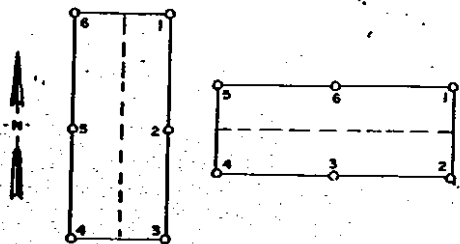
My commission expires:

July 8 1982

RECORDED AT THE REQUEST OF Exxon Corporation  
on February 22, 1980, at 30 mins. past 10 A. M. In  
Book 79 of OFFICIAL RECORDS, page 141, RECORDS OF  
EUREKA COUNTY, NEVADA  
File No. 72584 WILLIS A. DePAOLI Recorder  
Fee \$ 3.00

BOOK 79 PAGE 141





These diagrams explain  
method of description of  
claim.

STATE OF NEVADA

COUNTY OF \_\_\_\_\_

SS. Fee \$ \_\_\_\_\_, No. \_\_\_\_\_

Filed for record this \_\_\_\_\_ day of \_\_\_\_\_,  
19\_\_\_\_, at \_\_\_\_\_ o'clock \_\_\_\_\_ M.  
Reception No. \_\_\_\_\_

Recorder

Deputy

## CERTIFICATE OF LOCATION - NEVADA

THE UNDERSIGNED, hereby certifies that EXXON CORPORATION, by its Agent, the under-  
signed, does hereby locate the MC 119 Lode Mining Claim on this  
17 day of JANUARY, 1980, situated in the UNKNOWN Mining  
District, EUREKA County, Nevada.

Said Claim is located in the NE + NW (Quarter) Section(s) 1,  
Township 23N, Range 48E, Mt. Diablo P.M., and more particularly  
described as follows, to wit:

Beginning at the northeast corner post No. 1,

Thence, 750 feet in a SOUTH direction to Post No. 2,  
Thence, 750 feet in a SOUTH direction to Post No. 3,  
Thence, 600 feet in a WEST direction to Post No. 4,  
Thence, 750 feet in a NORTH direction to Post No. 5,  
Thence, 750 feet in a NORTH direction to Post No. 6,  
Thence, 600 feet in a EAST direction to Post No. 1,

the point of beginning and all posts being 4" x 4" x 5'.

The claim monument on which the Notice is posted lies approximately midway  
between the two sides and is 10 feet from the NORTH end and 1490 feet  
from the WEST end.

To tie this Claim to the Public Survey, begin at the SOUTHEAST corner,  
Section 36, Township 24N, Range 48E, Mt. Diablo P.M., bear  
WEST, 2400 feet, and \_\_\_\_\_ feet to the northeast corner of this  
Claim.

The location work consisted of making the map as provided in NRS 517.040.  
Dated JANUARY 20, A.D., 1980, and filed in duplicate.

EXXON CORPORATION  
(c/o Exxon Minerals Company, U.S.A.  
P. O. Box 120  
Denver, Colorado 80201)

By: John H. Steel

Its Agent  
-Locator-

STATE OF Arizona )  
COUNTY OF Maricopa ) SS.

Subscribed and sworn to before me this 5th day of February,  
1980.

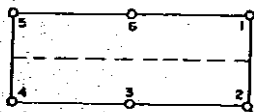
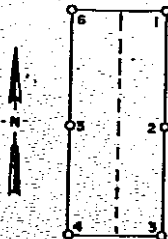
James L. Sparkman  
Notary Public

My commission expires:

July 8, 1982

RECORDED AT THE REQUEST OF Exxon Corporation  
on February 22, 1980, at 30 mins. past 10 A.M. In  
Book 79 of OFFICIAL RECORDS, page 142, RECORDS OF  
EUREKA COUNTY, NEVADA.  
File No. 72585 WILLIS A. DePAOLI Recorder  
Fee \$ 3.00

72586



These diagrams explain  
method of description of  
claim.

STATE OF NEVADA

COUNTY OF \_\_\_\_\_

SS. Fee \$ \_\_\_\_\_, No. \_\_\_\_\_

Filed for record this \_\_\_\_\_ day of \_\_\_\_\_,  
19\_\_\_\_, at \_\_\_\_\_ o'clock \_\_\_\_\_ M.  
Reception No. \_\_\_\_\_

Recorder

Deputy

## CERTIFICATE OF LOCATION - NEVADA

THE UNDERSIGNED, hereby certifies that EXXON CORPORATION, by its Agent, the under-  
signed, does hereby locate the MC 120 Lode Mining Claim on this  
17 day of JANUARY, 1980, situated in the UNKNOWN Mining  
District, EUREKA County, Nevada.

Said Claim is located in the NW (Quarter) Section(s) 1,  
Township 23N, Range 48E, Mt. Diablo P.M., and more particularly  
described as follows, to wit:

Beginning at the northeast corner post No. 1,

Thence, 750 feet in a SOUTH direction to Post No. 2,  
Thence, 750 feet in a SOUTH direction to Post No. 3,  
Thence, 600 feet in a WEST direction to Post No. 4,  
Thence, 750 feet in a NORTH direction to Post No. 5,  
Thence, 750 feet in a NORTH direction to Post No. 6,  
Thence, 600 feet in a EAST direction to Post No. 1,

the point of beginning and all posts being 4" x 4" x 5'.

The claim monument on which the Notice is posted lies approximately midway  
between the two sides and is 10 feet from the NORTH end and 1490 feet  
from the SOUTH end.

To tie this Claim to the Public Survey, begin at the SOUTHEAST corner,  
Section 36, Township 24N, Range 48E, Mt. Diablo P.M., bear  
WEST, 3000 feet, and \_\_\_\_\_ feet to the northeast corner of this  
Claim.

The location work consisted of making the map as provided in HRS 517.040.  
Dated JANUARY 20, A.D., 1980, and filed in duplicate.

EXXON CORPORATION  
(c/o Exxon Minerals Company, U.S.A.  
P. O. Box 120  
Denver, Colorado 80201)

By: John H. Steele

Its Agent  
-Locator-

STATE OF Arizona )  
COUNTY OF Navajo ) SS.

Subscribed and sworn to before me this 5<sup>th</sup> day of February,  
1980.

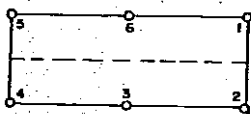
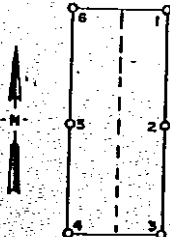
James L. Sporkman  
Notary Public  
Exxon Corporation

My commission expires:

RECORDED AT THE REQUEST OF \_\_\_\_\_  
on February 22, 1980, at 30 mins. past 10 A.M. In  
Book 79 of OFFICIAL RECORDS, page 143, RECORDS OF  
EUREKA COUNTY, NEVADA.  
Willis A. DePAOLI Recorder  
File No. 72586 Fee \$ 3.00

July 8, 1982

BOOK 79 PAGE 143



These diagrams explain method of description of claim.

STATE OF NEVADA

COUNTY OF \_\_\_\_\_

SS. Fee \$ \_\_\_\_\_, No. \_\_\_\_\_

Filed for record this \_\_\_\_\_ day of \_\_\_\_\_, 19\_\_\_\_, at \_\_\_\_\_ o'clock \_\_\_\_\_ M.  
Reception No. \_\_\_\_\_

Recorder

Deputy

## CERTIFICATE OF LOCATION - NEVADA

THE UNDERSIGNED, hereby certifies that EXXON CORPORATION, by its Agent, the undersigned, does hereby locate the MC 121 Lode Mining Claim on this 17 day of JANUARY, 1980, situated in the UNKNOWN Mining District, EUREKA County, Nevada.

Said Claim is located in the NW (Quarter) Section(s) 1, Township 23N, Range 48E, Mt. Diablo P.M., and more particularly described as follows, to wit:

Beginning at the northeast corner post No. 1,

Thence, 750 feet in a SOUTH direction to Post No. 2,  
Thence, 750 feet in a SOUTH direction to Post No. 3,  
Thence, 600 feet in a WEST direction to Post No. 4,  
Thence, 750 feet in a NORTH direction to Post No. 5,  
Thence, 750 feet in a NORTH direction to Post No. 6,  
Thence, 600 feet in a EAST direction to Post No. 1,

the point of beginning and all posts being 4" x 4" x 5'.

The claim monument on which the Notice is posted lies approximately midway between the two sides and is 10 feet from the NORTH end and 1490 feet from the SOUTH end.

To tie this Claim to the Public Survey, begin at the SOUTHEAST corner, Section 36, Township 24N, Range 48E, Mt. Diablo P.M., bear WEST, 3600 feet, and \_\_\_\_\_ feet to the northeast corner of this Claim.

The location work consisted of making the map as provided in NRS 517.040. Dated JANUARY 20, A.D., 1980, and filed in duplicate.

EXXON CORPORATION  
(c/o Exxon Minerals Company, U.S.A.  
P. O. Box 120  
Denver, Colorado 80201)

By: Jelix G. Steele

Its Agent  
-Locator-

STATE OF ArizonaCOUNTY OF Narajo

SS.

Subscribed and sworn to before me this 5th day of February, 1980.

Notary Public

Exxon Corporation

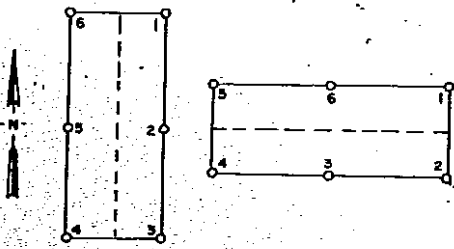
My commission expires:

July 8, 1982

RECORDED AT THE REQUEST OF Exxon Corporation  
on February 22, 1980, at 30 mins. past 10 A.M. in  
Book 79 of OFFICIAL RECORDS, page 144, RECORDS OF  
EUREKA COUNTY, NEVADA. WILLIS A. DePAOLI Recorder  
File No. 72587 Fee \$ 3.00

BOOK 79 PAGE 144





These diagrams explain method of description of claim.

72588

STATE OF NEVADA )  
COUNTY OF \_\_\_\_\_ ) SS. Fee \$ \_\_\_\_\_, No. \_\_\_\_\_  
Filed for record this \_\_\_\_\_ day of \_\_\_\_\_  
19\_\_\_\_, at \_\_\_\_\_ o'clock \_\_\_\_\_ H.  
Reception No. \_\_\_\_\_  
Recorder \_\_\_\_\_ Deputy \_\_\_\_\_

CERTIFICATE OF LOCATION - NEVADA

THE UNDERSIGNED, hereby certifies that EXXON CORPORATION, by its Agent, the undersigned, does hereby locate the MC 122 Lode Mining Claim on this 17 day of JANUARY, 1980, situated in the UNKNOWN Mining District, EUREKA County, Nevada.

Said Claim is located in the NW (Quarter) Section(s) 1, Township 23N, Range 48E, Mt. Diablo P.M., and more particularly described as follows, to wit:

Beginning at the northeast corner post No. 1,

Thence, 750 feet in a SOUTH direction to Post No. 2,  
Thence, 750 feet in a SOUTH direction to Post No. 3,  
Thence, 600 feet in a WEST direction to Post No. 4,  
Thence, 750 feet in a NORTH direction to Post No. 5,  
Thence, 750 feet in a NORTH direction to Post No. 6,  
Thence, 600 feet in a EAST direction to Post No. 1,

the point of beginning and all posts being 4" x 4" x 5'.

The claim monument on which the Notice is posted lies approximately midway between the two sides and is 10 feet from the NORTH end and 1490 feet from the SOUTH end.

To tie this Claim to the Public Survey, begin at the SOUTHEAST corner, Section 36, Township 24N, Range 48E, Mt. Diablo P.M., bear WEST, 4200 feet, and \_\_\_\_\_ feet to the northeast corner of this Claim.

The location work consisted of making the map as provided in HRS 517.040. Dated JANUARY 20, A.D., 1980, and filed in duplicate.

EXXON CORPORATION  
(c/o Exxon Minerals Company, U.S.A.  
P. O. Box 120  
Denver, Colorado 80201)

By: Philip H. Steels

Its Agent  
-Locator-

STATE OF Arizona )  
COUNTY OF Maricopa ) SS.

Subscribed and sworn to before me this 5th day of February, 1980.

James L. Sparkman  
Notary Public

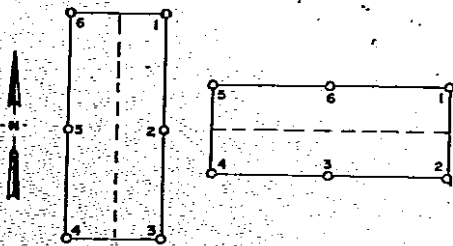
My commission expires:

July 8 1982

RECORDED AT THE REQUEST OF Exxon Corporation  
on February 22, 1980, at 30 mins. past 10 A. M. 1r.  
Book 79 of OFFICIAL RECORDS, page 145, RECORDS OF  
EUREKA COUNTY, NEVADA. WILLIS A. DePAOLI Recorder  
File No. 72588 Fee \$ 3.00



72589



These diagrams explain  
method of description of  
claim.

STATE OF NEVADA

COUNTY OF \_\_\_\_\_

SS.

Fee \$ \_\_\_\_\_, No. \_\_\_\_\_

Filed for record this \_\_\_\_\_ day of \_\_\_\_\_,  
19\_\_\_\_, at \_\_\_\_\_ o'clock \_\_\_\_\_ M.  
Reception No. \_\_\_\_\_

Recorder

Deputy

## CERTIFICATE OF LOCATION - NEVADA

THE UNDERSIGNED, hereby certifies that EXXON CORPORATION, by its Agent, the under-  
signed, does hereby locate the MC 123 Lode Mining Claim on this  
17 day of JANUARY, 1980, situated in the UNKNOWN Mining  
District, EUREKA County, Nevada.

Said Claim is located in the NE (Quarter) Section(s) 2  
Township 23N, Range 48E, Mt. Diablo P.M., and more particularly  
described as follows, to wit:

Beginning at the northeast corner post No. 1,

Thence, 750 feet in a SOUTH direction to Post No. 2,  
Thence, 750 feet in a SOUTH direction to Post No. 3,  
Thence, 600 feet in a WEST direction to Post No. 4,  
Thence, 750 feet in a NORTH direction to Post No. 5,  
Thence, 750 feet in a NORTH direction to Post No. 6,  
Thence, 600 feet in a EAST direction to Post No. 1,

the point of beginning and all posts being 4" x 4" x 5'.

The claim monument on which the Notice is posted lies approximately midway  
between the two sides and is 10 feet from the NORTH end and 1490 feet  
from the SOUTH end.

To tie this Claim to the Public Survey, begin at the SOUTHEAST corner,  
Section 36, Township 24N, Range 48E, Mt. Diablo P.M., bear  
WEST, 4800 feet, and \_\_\_\_\_ feet to the northeast corner of this  
Claim.

The location work consisted of making the map as provided in HRS 517.040.  
Dated JANUARY 20, A.D., 1980, and filed in duplicate.

EXXON CORPORATION  
(c/o Exxon Minerals Company, U.S.A.  
P. O. Box 120  
Denver, Colorado 80201)

By: \_\_\_\_\_

Its Agent  
-Locator-

STATE OF Arizona }  
COUNTY OF Maricopa } SS.

Subscribed and sworn to before me this 5<sup>th</sup> day of January,  
1980.

James L. Spahr  
Notary Public

My commission expires:

July 8, 1982

RECORDED AT THE REQUEST OF Exxon Corporation  
on February 22, 1980, at 30 mins. past 10 A.M. in  
Book 79 of OFFICIAL RECORDS, page 146, RECORDS OF  
EUREKA COUNTY, NEVADA  
File No. 72589

WILLIS A. DePAOLI Recorder

Fee \$ 3.00BOOK 79 PAGE 146