

72590

R 48 E

R 48 1/2 E

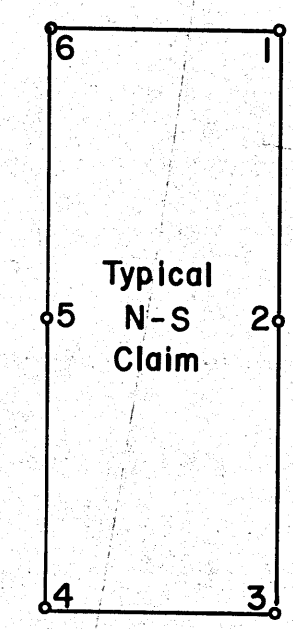
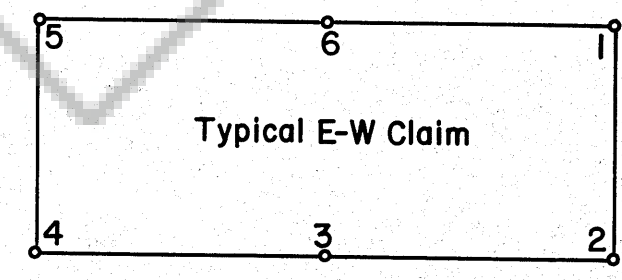
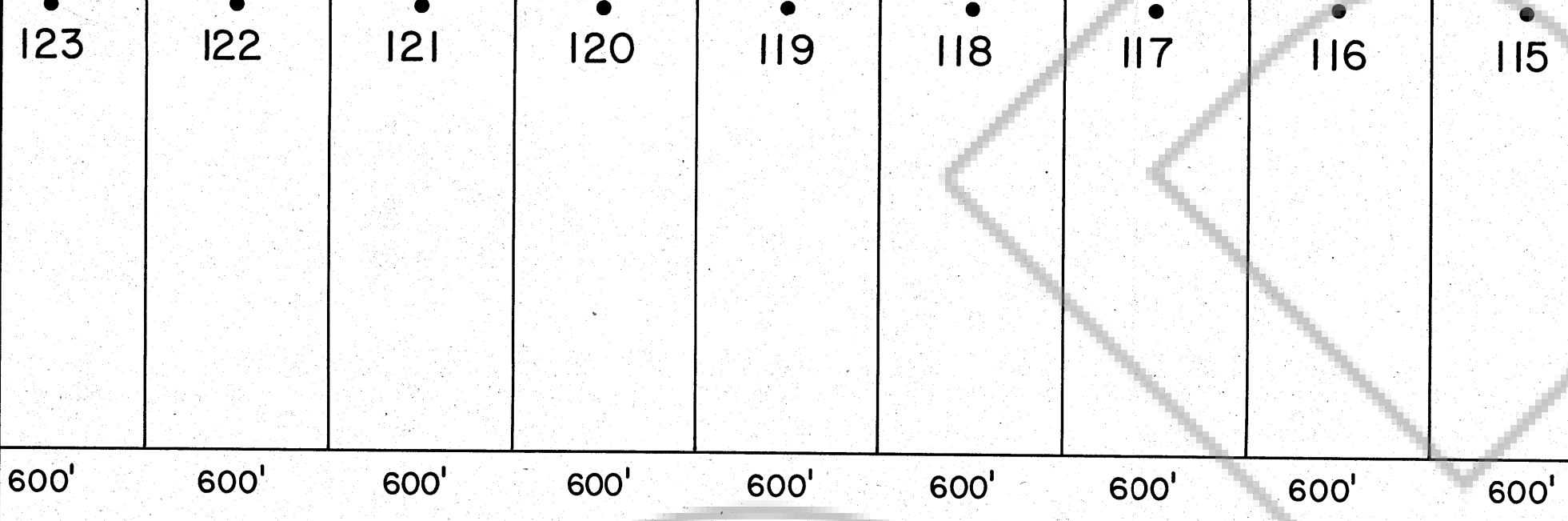
T 24 N

Sec. 35

Sec. 36

Sec. 6

T 23 1/2 N



T 23 N

Sec. 2

Sec. 1

Sec. 6

Notes:

- 1. All claim corners are 4" X 4" wooden posts.
- 2. ● Discovery Monument
- 3. ○ Claim corner post
- 4. Claim corners are typically numbered as shown in sketches above.
- 5. All claims are referenced to and survey started from the SE Cor., Sec. 36, T 24 N, R 48 E.

Date Located:

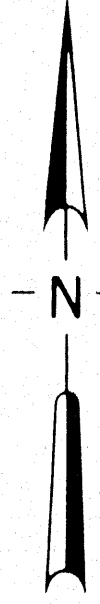
January 17, 1980

Located by:

EXXON MINERALS COMPANY, U.S.A.
 P.O. Box 120
 Denver, Colorado 80201

Filed
 AT THE REQUEST OF Exxon Corporation
 on February 23, 1980, at 3:30 min. past 10 P.M. in
 Book _____ of OFFICIAL RECORDS, page _____ RECORDS OF
 EUREKA COUNTY, NEVADA WILLIS A. DePAOLI Recorder
 File No. 72590 Fee \$ 135.50

T. N.



EXXON MINERALS COMPANY, U.S.A.	
AREA McCLUSKY	
TITLE MC LODE CLAIMS	
COUNTY Eureka Co.	STATE Nevada
CONTOUR INTERVAL	SCALE 1" = 500'
PROJECT NO.	
CHECKED BY	DATE 2/13/80
DRAFTED BY jah	Map 1 of 1
REVISED	DATE BY