

These diagrams explain
method of description of
claim.

72823

STATE OF NEVADA

COUNTY OF _____

SS. Fee \$ _____, No. _____

Filed for record this _____ day of _____,
19____, at _____ o'clock _____ M.
Reception No. _____

Recorder

Deputy

CERTIFICATE OF LOCATION - NEVADA

THE UNDERSIGNED, hereby certifies that EXXON CORPORATION, by its Agent, the under-
signed, does hereby locate the MC 57-R Lode Mining Claim on this
1 day of MARCH, 1980, situated in the UNDESIGNATED Mining
District, EUREKA County, Nevada.

Said Claim is located in the SW (Quarter) Section(s) 25,
Township 24 NORTH, Range 48 EAST, Mt. Diablo P.M., and more particularly
described as follows, to wit:

Beginning at the northeast corner post No. 1,

Thence, 750 feet in a SOUTH direction to Post No. 2,
Thence, 750 feet in a SOUTH direction to Post No. 3,
Thence, 600 feet in a WEST direction to Post No. 4,
Thence, 750 feet in a NORTH direction to Post No. 5,
Thence, 750 feet in a NORTH direction to Post No. 6,
Thence, 600 feet in an EAST direction to Post No. 1,

the point of beginning and all posts being 4" x 4" x 5'.

The claim monument on which the Notice is posted lies approximately midway
between the two sides and is 10 feet from the SOUTH end and 1490 feet
from the NORTH end.

To tie this Claim to the Public Survey, begin at the SOUTHEAST corner,
Section 36, Township 24 NORTH Range 48 EAST, Mt. Diablo P.M., bear
NORTH, 7500 feet, and WEST, 4200 feet to the northeast corner of this
Claim.

The location work consisted of making the map as provided in HRS 517.040.
Dated _____, A.D., 19____, and filed in duplicate.

EXXON CORPORATION
(c/o Exxon Minerals Company, U.S.A.)
P. O. Box 120
Denver, Colorado 80201

By: _____

Jelvis Steele

Its Agent
-Locator-

STATE OF Virginia

COUNTY OF Meigs

SS.

Subscribed and sworn to before me this 5 day of March,
1980.

My commission expires:

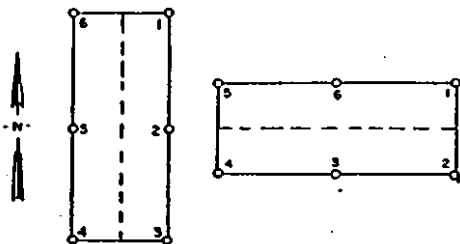
My Commission Expires April 8 1982

RECORDED AT THE REQUEST OF Exxon Minerals Co., U.S.A.
on March 24, 1980, at 25 mins. past 10 A.M. in
Book 79 of OFFICIAL RECORDS, page 488, RECORDS OF

EUREKA COUNTY, NEVADA
File No. 72823

WILLIS A. DePAOLI Recorder
Fee \$ 3.00

BOOK 79 PAGE 488



These diagrams explain method of description of claim.

72824

STATE OF NEVADA

COUNTY OF _____

SS. Fee \$_____, No. _____

Filed for record this _____ day of _____, 19_____, at _____ o'clock _____ M.
Reception No. _____

Recorder

Deputy

CERTIFICATE OF LOCATION - NEVADA

THE UNDERSIGNED, hereby certifies that EXXON CORPORATION, by its Agent, the undersigned, does hereby locate the MC 58-R Lode Mining Claim on this 1 day of MARCH, 19_____, situated in the UNDESIGNATED Mining District, EUREKA County, Nevada.

Said Claim is located in the NW+SW (Quarter) Section(s) 25, Township 24 NORTH, Range 48 EAST, Mt. Diablo P.M., and more particularly described as follows, to wit:

Beginning at the northeast corner post No. 1,

Thence, 750 feet in a SOUTH direction to Post No. 2,
Thence, 750 feet in a SOUTH direction to Post No. 3,
Thence, 300 feet in a WEST direction to Post No. 4,
Thence, 750 feet in a NORTH direction to Post No. 5,
Thence, 750 feet in a NORTH direction to Post No. 6,
Thence, 300 feet in an EAST direction to Post No. 1,

the point of beginning and all posts being 4" x 4" x 5'.

The claim monument on which the Notice is posted lies approximately midway between the two sides and is 750 feet from the NORTH end and 750 feet from the SOUTH end.

To tie this Claim to the Public Survey, begin at the SOUTHEAST corner, Section 36, Township 24 NORTH, Range 48 EAST, Mt. Diablo P.M., bear NORTH, 9000 feet, and WEST, 4200 feet to the northeast corner of this Claim.

The location work consisted of making the map as provided in HRS 517.040.
Dated _____, A.D., 19_____, and filed in duplicate.

EXXON CORPORATION
(c/o Exxon Minerals Company, U.S.A.
P. O. Box 120
Denver, Colorado 80201)

By: _____

Its Agent
-Locator-

STATE OF Arizona)
COUNTY OF Maricopa) SS.

Subscribed and sworn to before me this 5 day of March, 1980.

Virginia G. Henderson
Notary Public

My commission expires:

My Commission Expires April 8 1982.

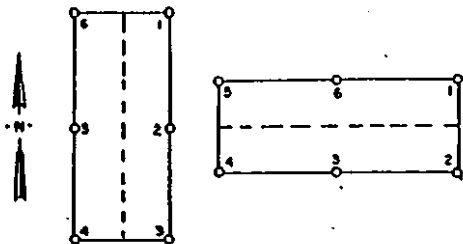
RECORDED AT THE REQUEST OF Exxon Minerals Co., U.S.A.

on March 24, 1980, at 25 mins. past 10 A.M. in Book 79 of OFFICIAL RECORDS, page 489, RECORDS OF

EUREKA COUNTY, NEVADA
File No. 72824

WILLIS A. DePAOLI Recorder
Fee \$ 3.00

BOOK 79 PAGE 489



These diagrams explain method of description of claim.

72825

STATE OF NEVADA)
COUNTY OF _____) SS. Fee \$ _____, No. _____
Filed for record this _____ day of _____, 19____, at _____ o'clock _____ M.
Reception No. _____
Recorder Deputy

CERTIFICATE OF LOCATION - NEVADA

THE UNDERSIGNED, hereby certifies that EXXON CORPORATION, by its Agent, the undersigned, does hereby locate the MC 59-R Lode Mining Claim on this 1 day of MARCH, 1980, situated in the UNDESIGNATED Mining District, EUREKA County, Nevada.

Said Claim is located in the SW (Quarter) Section(s) 25, Township 24 NORTH, Range 48 EAST, Mt. Diablo P.M., and more particularly described as follows, to wit:

Beginning at the northeast corner post No. 1,

Thence, 750 feet in a SOUTH direction to Post No. 2,
Thence, 750 feet in a SOUTH direction to Post No. 3,
Thence, 600 feet in a WEST direction to Post No. 4,
Thence, 750 feet in a NORTH direction to Post No. 5,
Thence, 750 feet in a NORTH direction to Post No. 6,
Thence, 600 feet in an EAST direction to Post No. 1,

the point of beginning and all posts being 4" x 4" x 5'.

The claim monument on which the Notice is posted lies approximately midway between the two sides and is 10 feet from the SOUTH end and 1490 feet from the NORTH end.

To tie this Claim to the Public Survey, begin at the SOUTHEAST corner, Section 36, Township 24 NORTH, Range 48 EAST, Mt. Diablo P.M., bear NORTH, 7500 feet, and WEST, 3600 feet to the northeast corner of this Claim.

The location work consisted of making the map as provided in NRS 517.040.
Dated _____, A.O., 19____, and filed in duplicate.

EXXON CORPORATION
(c/o Exxon Minerals Company, U.S.A.)
P. O. Box 120
Denver, Colorado 80201

By: Jelby Steele
Its Agent
-Locator-

STATE OF Arizona)
COUNTY OF Maricopa) SS.

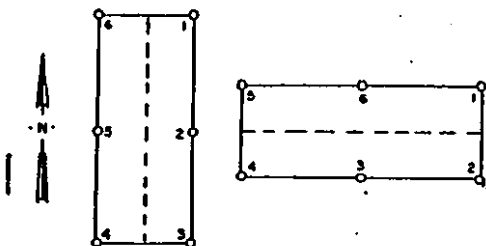
Subscribed and sworn to before me this 5 day of March, 1980.

My commission expires:

My Commission Expires April 8 1982

Virginia G. Henderson
Notary Public
RECORDED AT THE REQUEST OF Exxon Minerals Co., U.S.A.
on March 24, 1980, at 25 mins. past 10 A.M. 1.
Book 79 of OFFICIAL RECORDS, page 490 RECORDS OF
EUREKA COUNTY, NEVADA. WILLIS A. DePAOLI Recorder
File No. 72825 Fee \$ 3.00

BOOK 79 PAGE 490



These diagrams explain method of description of claim.

72826

STATE OF NEVADA)
COUNTY OF) SS. Fee \$ _____, No. _____
Filed for record this _____ day of _____, 19____, at _____ o'clock _____ M.
Reception No. _____
Recorder Deputy

CERTIFICATE OF LOCATION - NEVADA

THE UNDERSIGNED, hereby certifies that EXXON CORPORATION, by its Agent, the undersigned, does hereby locate the MC 60-R Lode Mining Claim on this 1 day of MARCH, 1980, situated in the UNDESIGNATED Mining District, EUREKA County, Nevada.

Said Claim is located in the NW + SW (Quarter) Section(s) 25, Township 24 NORTH, Range 48 EAST, Mt. Diablo P.M., and more particularly described as follows, to wit:

Beginning at the northeast corner post No. 1,

Thence, 750 feet in a SOUTH direction to Post No. 2,
Thence, 750 feet in a SOUTH direction to Post No. 3,
Thence, 600 feet in a WEST direction to Post No. 4,
Thence, 750 feet in a NORTH direction to Post No. 5,
Thence, 750 feet in a NORTH direction to Post No. 6,
Thence, 600 feet in an EAST direction to Post No. 1.

the point of beginning and all posts being 4" x 4" x 5'.

The claim monument on which the Notice is posted lies approximately midway between the two sides and is 300 feet from the SOUTH end and 1200 feet from the NORTH end.

To tie this Claim to the Public Survey, begin at the SOUTHEAST corner, Section 36, Township 24 NORTH Range 48 EAST, Mt. Diablo P.M., bear NORTH, 9000 feet, and WEST, 3600 feet to the northeast corner of this Claim.

The location work consisted of making the map as provided in NRS 517.040. Dated _____, A.D., 19____, and filed in duplicate.

EXXON CORPORATION
(c/o Exxon Minerals Company, U.S.A.
P. O. Box 120
Denver, Colorado 80201)

By: Jeliff Steele
Its Agent
-Locator-

STATE OF Arizona)
COUNTY OF Maricopa) SS.

Subscribed and sworn to before me this 5 day of March, 1980.

Virginia A. Henderson
Notary Public

My commission expires:

My Commission Expires April 8 1982

RECORDED AT THE REQUEST OF Exxon Minerals Co., U.S.A.
on March 24, 1980, at 25 mins. past 10 A.M. in
Book 79 of OFFICIAL RECORDS, page 491, RECORDS OF
EUREKA COUNTY, NEVADA
File No. 72826

WILLIS A. DePAOLI Recorder
Fee \$ 3.00

BOOK 79 PAGE 491