

Certificate of Location of Lode Mining Claim

TO ALL WHOM IT MAY CONCERN:

The undersigned hereby certifies (certify) that he (she, they) has (have) located the Silverado # 134 Lode Mining Claim in Section 15, Township 18N, Range 52E in the Eureka Mining District, in Eureka County, in the State of Nevada, on the 21 day of May, 1980.

The name(s) and post office address(es) of the locator(s) is (are) (please print):

Rex T. Thomas 1076 N. 500 West
(Name) (Post Office Address)
Provo, UT 84601

The claim is 1500 feet long and 600 feet wide, and 20 feet is claimed in a southerly direction and 1480 feet in a northerly direction from the location monument, at which the Notice of Location is posted, lengthwise of the claim, together with 300 feet in width on each side of the center of the claim. The general course of the lode deposit and premises is from the easterly to the westerly.

The location and number of each corner of this claim is shown on the claim map that is filed herewith. On the ground, each corner of the claim is marked with its appropriate number by lumber pencil.

(Describe method of marking, such as "scribing the wood")

The description of each corner is as follows (describe the corner(s), such as "4x4 wooden post"):

- Corner No. 1 is a 4 x 4 wooden post or 4" dia. plastic pipe.
- Corner No. 2 is a 4 x 4 wooden post "
- Corner No. 3 is a 4 x 4 wooden post "
- Corner No. 4 is a 4 x 4 wooden post "
- Corner No. 5 is a 4 x 4 wooden post "
- Corner No. 6 is a 4 x 4 wooden post "

The monumentation and marking of the corners was completed by the 21 day of May, 1980.
(Must be within 20 days of posting notice of location)

The location work consisted of making a claim map as provided in NRS 517.040. Two copies of this claim map have been filed with the Eureka County Recorder, and the \$15.00 lode claim filing fee has been paid to the County Recorder.

Dated this 26 day of June, 1980.

Lynn Erickson
(Locator sign here)
Lynn H Erickson (Agent) 709 Cline LasVegas, NV 89128

Note 1: Two copies of this certificate and two copies of the claim map must be filed, and the \$15 filing fee must be paid, within 90 days after the date of posting Notice of Location.

Note 2: "Every person who willfully and knowingly makes a false material statement on the location certificate or on any map required by this chapter shall be guilty of a felony, and upon conviction thereof shall be imprisoned in the state prison for not less than 3 years nor more than 10 years." NRS 517.300, Subsection 2.

Note 3: The claim map of this claim is filed in the Eureka County Recorder's Office as Document No. 74305 (may be filled in by locator)

RECORDER'S STAMP
RECORDED AT REQUEST OF
Lynn Erickson
BOOK 82 PAGE 442

80 JUN 27, P 1: 05

OFFICE OF RECORDS
EUREKA COUNTY, NEVADA
WILLIS A. DEWITT, CLERK
FEE \$ 15.00
74278

BOOK 82 PAGE 442

Certificate of Location of Lode Mining Claim

TO ALL WHOM IT MAY CONCERN:

The undersigned hereby certifies (certify) that he (she, they) has (have) located the Silverado # 135 Lode Mining Claim in Section 18, Township 18N, Range 52E in the Eureka Mining District, in Eureka County, in the State of Nevada, on the 21 day of May, 19 80.

The name(s) and post office address(es) of the locator(s) is (are) (please print):

Larry V. Perkins 510 Linden Ave.
(Name) (Post Office Address)
Rexburg, ID 83440

The claim is 1500 feet long and 600 feet wide, and 20 feet is claimed in a northerly direction and 1480 feet in southerly direction from the location monument, at which the Notice of Location is posted, lengthwise of the claim, together with 300 feet in width on each side of the center of the claim. The general course of the lode deposit and premises is from the easterly to the westerly.

The location and number of each corner of this claim is shown on the claim map that is filed herewith. On the ground, each corner of the claim is marked with its appropriate number by lumber pencil.

(Describe method of marking, such as "scribing the wood")

The description of each corner is as follows (describe the corner(s), such as "4x4 wooden post"):

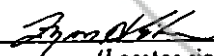
- Corner No. 1 is a 4 x 4 wooden post or 4" dia. plastic pipe.
- Corner No. 2 is a 4 x 4 wooden post "
- Corner No. 3 is a 4 x 4 wooden post "
- Corner No. 4 is a 4 x 4 wooden post "
- Corner No. 5 is a 4 x 4 wooden post "
- Corner No. 6 is a 4 x 4 wooden post "

The monumentation and marking of the corners was completed by the 21 day of May, 19 80.

(Must be within 20 days of posting notice of location)

The location work consisted of making a claim map as provided in NRS 517.040. Two copies of this claim map have been filed with the Eureka County Recorder, and the \$15.00 lode claim filing fee has been paid to the County Recorder.

Dated this 26 day of June, 19 80.



(Locator sign here)

Lynn H Erickson (Agent) 709 Cline Las Vegas, NV 89128

Note 1: Two copies of this certificate and two copies of the claim map must be filed, and the \$15 filing fee must be paid, within 90 days after the date of posting Notice of Location.

Note 2: "Every person who willfully and knowingly makes a false material statement on the location certificate or on any map required by this chapter shall be guilty of a felony, and upon conviction thereof shall be imprisoned in the state prison for not less than 3 years nor more than 10 years." NRS 517.300, Subsection 2.

Note 3: The claim map of this claim is filed in the Eureka County Recorder's Office as Document No. 74305. (may be filled in by locator)

RECORDER'S STAMP
RECORDED AT REQUEST OF
Lynn Erickson
BOOK 82 PAGE 443

80 JUN 27 P 1: 06

OFFICIAL RECORDS
EUREKA COUNTY, NEVADA
WILLIS A. DEPOSEL-RECORDER
FILE NO. 74279
FEE \$ 3.00

Certificate of Location of Lode Mining Claim

TO ALL WHOM IT MAY CONCERN:

The undersigned hereby certifies (certify) that he (she, they) has (have) located the Silverado # 136 Lode Mining Claim in Section 13, Township 18N, Range 52E in the Eureka Mining District, in Eureka County, in the State of Nevada, on the 21 day of May, 1980.

The name(s) and post office address(es) of the locator(s) is (are) (please print):

Brigham Young University University Station Box 7188
(Name) (Post Office Address)
Provo, UT 84602

The claim is 1500 feet long and 600 feet wide, and 20 feet is claimed in a northerly direction and 480 feet in a southerly direction from the location monument, at which the Notice of Location is posted, lengthwise of the claim, together with 300 feet in width on each side of the center of the claim. The general course of the lode deposit and premises is from the easterly to the westerly.

The location and number of each corner of this claim is shown on the claim map that is filed herewith. On the ground, each corner of the claim is marked with its appropriate number by lumber pencil

(Describe method of marking, such as "scribing the wood")

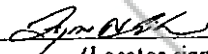
The description of each corner is as follows (describe the corner(s), such as "4x4 wooden post"):

- Corner No. 1 is a 4 x 4 wooden post or 4" dia. plastic pipe.
- Corner No. 2 is a 4 x 4 wooden post "
- Corner No. 3 is a 4 x 4 wooden post "
- Corner No. 4 is a 4 x 4 wooden post "
- Corner No. 5 is a 4 x 4 wooden post "
- Corner No. 6 is a 4 x 4 wooden post "

The monumentation and marking of the corners was completed by the 21 day of May, 1980.
(Must be within 20 days of posting notice of location)

The location work consisted of making a claim map as provided in NRS 517.040. Two copies of this claim map have been filed with the Eureka County Recorder, and the \$15.00 lode claim filing fee has been paid to the County Recorder.

Dated this 26 day of June, 1980.



(Locator sign here)

Lynn H Erickson (Agent)

709 Cline LasVegas, NV 89128

Note 1: Two copies of this certificate and two copies of the claim map must be filed, and the \$15 filing fee must be paid, within 90 days after the date of posting Notice of Location.

Note 2: "Every person who willfully and knowingly makes a false material statement on the location certificate or on any map required by this chapter shall be guilty of a felony, and upon conviction thereof shall be imprisoned in the state prison for not less than 3 years nor more than 10 years." NRS 517.300, Subsection 2.

Note 3: The claim map of this claim is filed in the Eureka County Recorder's Office as Document No. 74305. (may be filled in by locator)

RECORDER'S STAMP

RECORDED AT REQUEST OF
Lynn Erickson
BOOK 82 PAGE 444

80 JUN 27 '80

OFFICIAL RECORDS
EUREKA COUNTY, NEVADA
WILLIS A. DEPAUL RECORDER
FILE NO. 74280
FEE \$ 3.00

BOOK 82 PAGE 444

Certificate of Location of Lode Mining Claim

TO ALL WHOM IT MAY CONCERN:

The undersigned hereby certifies (certify) that he (she, they) has (have) located the Silverado # 137 Lode Mining Claim in Section 15, Township 16N, Range 52E in the Eureka Mining District, in Eureka County, in the State of Nevada, on the 21 day of May, 1980.

The name(s) and post office address(es) of the locator(s) is (are) (please print):

Rex T. Thomas 1076 N. 500 West
(Name) (Post Office Address)
Provo, UT 84601

The claim is 1500 feet long and 600 feet wide, and 20 feet is claimed in a southerly direction and 1480 feet in a northerly direction from the location monument at which the Notice of Location is posted, lengthwise of the claim, together with 300 feet in width on each side of the center of the claim. The general course of the lode deposit and premises is from the easterly to the westerly.

The location and number of each corner of this claim is shown on the claim map that is filed herewith. On the ground, each corner of the claim is marked with its appropriate number by lumber pencil

(Describe method of marking, such as "scribing the wood")

The description of each corner is as follows (describe the corner(s), such as "4x4 wooden post"):

- Corner No. 1 is a 4 x 4 wooden post or 4" dia. plastic pipe.
- Corner No. 2 is a 4 x 4 wooden post "
- Corner No. 3 is a 4 x 4 wooden post "
- Corner No. 4 is a 4 x 4 wooden post "
- Corner No. 5 is a 4 x 4 wooden post "
- Corner No. 6 is a 4 x 4 wooden post "

The monumentation and marking of the corners was completed by the 21 day of May, 1980.

(Must be within 20 days of posting notice of location)

The location work consisted of making a claim map as provided in NRS 517.040. Two copies of this claim map have been filed with the Eureka County Recorder, and the \$15.00 lode claim filing fee has been paid to the County Recorder.

Dated this 26 day of June, 1980.

Lynn H Erickson
(Locator sign here)

Lynn H Erickson (Agent) 709 Cline LasVegas, NV 89128

Note 1: Two copies of this certificate and two copies of the claim map must be filed, and the \$15 filing fee must be paid, within 90 days after the date of posting Notice of Location.

Note 2: "Every person who willfully and knowingly makes a false material statement on the location certificate or on any map required by this chapter shall be guilty of a felony, and upon conviction thereof shall be imprisoned in the state prison for not less than 3 years nor more than 10 years." NRS 517.300, Subsection 2.

Note 3: The claim map of this claim is filed in the Eureka County Recorder's Office as Document No. 74305. (may be filled in by locator)

RECORDER'S STAMP

RECORDED AT REQUEST OF
Lynn Erickson
BOOK 82 PAGE 445

80 JUN 27 '80 1:06

OFFICE RECORDS
EUREKA COUNTY, NEVADA
WILLIS A. BORDEN, CLERK
74281
FEE \$ 3.00

Certificate of Location of Lode Mining Claim

TO ALL WHOM IT MAY CONCERN:

The undersigned hereby certifies (certify) that he (she, they) has (have) located the Silverado # 138 Lode Mining Claim in Section 15, Township 18N, Range 52E in the Eureka Mining District, in Eureka County, in the State of Nevada, on the 21 day of May, 19 80.

The name(s) and post office address(es) of the locator(s) is (are) (please print):

Brigham Young University University Station PO Box 7188
(Name) (Post Office Address)
Provo, UT 84602

The claim is 1500 feet long and 600 feet wide, and 20 feet is claimed in a southerly direction and 1480 feet in northerly direction from the location monument at which the Notice of Location is posted, lengthwise of the claim, together with 300 feet in width on each side of the center of the claim. The general course of the lode deposit and premises is from the easterly to the westerly.

The location and number of each corner of this claim is shown on the claim map that is filed herewith. On the ground, each corner of the claim is marked with its appropriate number by lumber pencil.

(Describe method of marking, such as "scribing the wood")

The description of each corner is as follows (describe the corner(s), such as "4x4 wooden post"):

- Corner No. 1 is a 4 x 4 wooden post or 4" dia. plastic pipe.
- Corner No. 2 is a 4 x 4 wooden post "
- Corner No. 3 is a 4 x 4 wooden post "
- Corner No. 4 is a 4 x 4 wooden post "
- Corner No. 5 is a 4 x 4 wooden post "
- Corner No. 6 is a 4 x 4 wooden post "

The monumentation and marking of the corners was completed by the 21 day of May, 19 80.

(Must be within 20 days of posting notice of location)

The location work consisted of making a claim map as provided in NRS 517.040. Two copies of this claim map have been filed with the Eureka County Recorder, and the \$15.00 lode claim filing fee has been paid to the County Recorder.

Dated this 26 day of June, 19 80.

Lynn H Erickson
(Locator sign here)

Lynn H Erickson (Agent)

709 Cline LasVegas, NV 89128

Note 1: Two copies of this certificate and two copies of the claim map must be filed, and the \$15 filing fee must be paid, within 90 days after the date of posting Notice of Location.

Note 2: "Every person who willfully and knowingly makes a false material statement on the location certificate or on any map required by this chapter shall be guilty of a felony, and upon conviction thereof shall be imprisoned in the state prison for not less than 3 years nor more than 10 years." NRS 517.300, Subsection 2.

Note 3: The claim map of this claim is filed in the Eureka County Recorder's Office as Document No. 74305. (may be filled in by locator)

RECORDER'S STAMP

RECORDED AT REQUEST OF
Lynn Erickson
BOOK 82 PAGE 446

80 JUN 27 P 1:06

OFFICE OF RECORDS
EUREKA COUNTY, NEVADA
WILLIS A. DEFAULD-RECORDER
FILE NO. 74282
FEE \$ 3.00

Certificate of Location of Lode Mining Claim

TO ALL WHOM IT MAY CONCERN:

The undersigned hereby certifies (certify) that he (she, they) has (have) located the Silverado # 139 Lode Mining Claim in Section 15, Township 18N, Range 52E in the Eureka Mining District, in Eureka County, in the State of Nevada, on the 21 day of May, 1980.

The name(s) and post office address(es) of the locator(s) is (are) (please print):

Ross L. Mason (Name) 949 E. 9th (Post Office Address)
Mesa, Arizona 85203

The claim is 1500 feet long and 600 feet wide, and 20 feet is claimed in a northerly direction and 1480 feet in a southerly direction from the location monument, at which the Notice of Location is posted, lengthwise of the claim, together with 300 feet in width on each side of the center of the claim. The general course of the lode deposit and premises is from the easterly to the westerly.

The location and number of each corner of this claim is shown on the claim map that is filed herewith. On the ground, each corner of the claim is marked with its appropriate number by lumber pencil

(Describe method of marking, such as "scribing the wood")

The description of each corner is as follows (describe the corner(s), such as "4x4 wooden post"):

- Corner No. 1 is a 4 x 4 wooden post or 4" dia. plastic pipe.
- Corner No. 2 is a 4 x 4 wooden post "
- Corner No. 3 is a 4 x 4 wooden post "
- Corner No. 4 is a 4 x 4 wooden post "
- Corner No. 5 is a 4 x 4 wooden post "
- Corner No. 6 is a 4 x 4 wooden post "

The monumentation and marking of the corners was completed by the 21 day of May, 1980.

(Must be within 20 days of posting notice of location)

The location work consisted of making a claim map as provided in NRS 517.040. Two copies of this claim map have been filed with the Eureka County Recorder, and the \$15.00 lode claim filing fee has been paid to the County Recorder.

Dated this 26 day of June, 1980.

Lynn H Erickson
(Locator sign here)

Lynn H Erickson (Agent) 709 Cline Las Vegas, NV 89128

Note 1: Two copies of this certificate and two copies of the claim map must be filed, and the \$15 filing fee must be paid, within 90 days after the date of posting Notice of Location.

Note 2: "Every person who willfully and knowingly makes a false material statement on the location certificate or on any map required by this chapter shall be guilty of a felony, and upon conviction thereof shall be imprisoned in the state prison for not less than 3 years nor more than 10 years." NRS 517.300, Subsection 2.

Note 3: The claim map of this claim is filed in the Eureka County Recorder's Office as Document No. 74305. (may be filled in by locator)

RECORDER'S STAMP

RECORDED AT REQUEST OF
Lynn Erickson
BOOK 82 PAGE 447

80 JUN 27 P 1: 06

OFFICIAL RECORDS
EUREKA COUNTY NEVADA
WILLIS A. CLIFTON RECORDER
FILE # 74283
FEE \$ 3.00

Certificate of Location of Lode Mining Claim

TO ALL WHOM IT MAY CONCERN:

The undersigned hereby certifies (certify) that he (she, they) has (have) located the Silverado # 140 Lode Mining Claim in Section 15, 16, Township 18N, Range 52E in the Eureka Mining District, in Eureka County, in the State of Nevada, on the 21 day of May, 19 80.

The name(s) and post office address(es) of the locator(s) is (are) (please print):

Ross L. Mason 949 E. 9th Mesa, Arizona 85203
(Name) (Post Office Address)

The claim is 1500 feet long and 600 feet wide, and 20 feet is claimed in a northerly direction and 1480 feet in southerly direction from the location monument, at which the Notice of Location is posted, lengthwise of the claim, together with 300 feet in width on each side of the center of the claim. The general course of the lode deposit and premises is from the easterly to the westerly.

The location and number of each corner of this claim is shown on the claim map that is filed herewith. On the ground, each corner of the claim is marked with its appropriate number by lumber pencil.

(Describe method of marking, such as "scribing the wood")

The description of each corner is as follows (describe the corner(s), such as "4x4 wooden post"):

- Corner No. 1 is a 4 x 4 wooden post or 4" dia. plastic pipe.
- Corner No. 2 is a 4 x 4 wooden post "
- Corner No. 3 is a 4 x 4 wooden post "
- Corner No. 4 is a 4 x 4 wooden post "
- Corner No. 5 is a 4 x 4 wooden post "
- Corner No. 6 is a 4 x 4 wooden post "

The monumentation and marking of the corners was completed by the 21 day of May, 19 80.
(Must be within 20 days of posting notice of location)

The location work consisted of making a claim map as provided in NRS 517.040. Two copies of this claim map have been filed with the Eureka County Recorder, and the \$15.00 lode claim filing fee has been paid to the County Recorder.

Dated this 26 day of June, 19 80.

Lynn H Erickson
(Locator sign here)

Lynn H Erickson (Agent)

709 Cline Las Vegas, NV 89128

Note 1: Two copies of this certificate and two copies of the claim map must be filed, and the \$15 filing fee must be paid, within 90 days after the date of posting Notice of Location.

Note 2: "Every person who willfully and knowingly makes a false material statement on the location certificate or on any map required by this chapter shall be guilty of a felony, and upon conviction thereof shall be imprisoned in the state prison for not less than 3 years nor more than 10 years." NRS 517.300, Subsection 2.

Note 3: The claim map of this claim is filed in the Eureka County Recorder's Office as Document No. 74305. (may be filled in by locator)

RECORDER'S STAMP

RECORDED AT REQUEST OF
Lynn Erickson
BOOK 82 PAGE 448

80 JUN 27 ' P 1 : 06

OFFICE OF RECORDS
EUREKA COUNTY, NEVADA
WILLIS A. DETMERS, RECORDER
FILE NO. 74284
FEE \$ 3.00

Certificate of Location of Lode Mining Claim

TO ALL WHOM IT MAY CONCERN:

The undersigned hereby certifies (certify) that he (she, they) has (have) located the Silverado # 141 Lode Mining Claim in Section 15, 16, Township 18N, Range 52E in the Eureka Mining District, in Eureka County, in the State of Nevada, on the 21 day of May, 1980.

The name(s) and post office address(es) of the locator(s) is (are) (please print):

Dale or Mary Ann Davis 4822 North 31st Place
(Name) (Post Office Address)
Phoenix, Arizona 85016

The claim is 1500 feet long and 600 feet wide, and 20 feet is claimed in a southerly direction and 1480 feet in a northerly direction from the location monument, at which the Notice of Location is posted, lengthwise of the claim, together with 300 feet in width on each side of the center of the claim. The general course of the lode deposit and premises is from the asterly to the westerly.

The location and number of each corner of this claim is shown on the claim map that is filed herewith. On the ground, each corner of the claim is marked with its appropriate number by lumber pencil.

(Describe method of marking, such as "scribing the wood")

The description of each corner is as follows (describe the corner(s), such as "4x4 wooden post"):

- Corner No. 1 is a 4 x 4 wooden post or 4" dia. plastic pipe.
- Corner No. 2 is a 4 x 4 wooden post "
- Corner No. 3 is a 4 x 4 wooden post "
- Corner No. 4 is a 4 x 4 wooden post "
- Corner No. 5 is a 4 x 4 wooden post "
- Corner No. 6 is a 4 x 4 wooden post "

The monumentation and marking of the corners was completed by the 21 day of May, 1980.

(Must be within 20 days of posting notice of location)

The location work consisted of making a claim map as provided in NRS 517.040. Two copies of this claim map have been filed with the Eureka County Recorder, and the \$15.00 lode claim filing fee has been paid to the County Recorder.

Dated this 26 day of June, 1980.

Lynn H Erickson
(Locator sign here)

Lynn H Erickson (Agent)

709 Cline LasVegas, NV 89128

Note 1: Two copies of this certificate and two copies of the claim map must be filed, and the \$15 filing fee must be paid, within 90 days after the date of posting Notice of Location.

Note 2: "Every person who willfully and knowingly makes a false material statement on the location certificate or on any map required by this chapter shall be guilty of a felony, and upon conviction thereof shall be imprisoned in the state prison for not less than 3 years nor more than 10 years." NRS 517.300, Subsection 2.

Note 3: The claim map of this claim is filed in the Eureka County Recorder's Office as Document No. 74305. (may be filled in by locator)

RECORDER'S STAMP

RECORDED AT REQUEST OF
Lynn Erickson
BOOK 82 PAGE 449

80 JUN 27 ' P 1 : 06

OFFICIAL RECORDS
EUREKA COUNTY, NEVADA
WILLIS A. CLAYTON, RECORDER
FEE 74285
FILING 3.00

Certificate of Location of Lode Mining Claim

TO ALL WHOM IT MAY CONCERN:

The undersigned hereby certifies (certify) that he (she, they) has (have) located the Silverado # 142 Lode Mining Claim in Section 18, Township 18N, Range 52E in the Eureka Mining District, in Eureka County, in the State of Nevada, on the 21 day of May, 19 80.

The name(s) and post office address(es) of the locator(s) is (are) (please print):

Clark M. Wood 8106 Via Del Vencino
(Name) (Post Office Address)
Scottsdale, Arizona 85258

The claim is 1500 feet long and 600 feet wide, and 20 feet is claimed in a northerly direction and 480 feet in a southerly direction from the location monument, at which the Notice of Location is posted, lengthwise of the claim, together with 300 feet in width on each side of the center of the claim. The general course of the lode deposit and premises is from the easterly to the westerly.

The location and number of each corner of this claim is shown on the claim map that is filed herewith. On the ground, each corner of the claim is marked with its appropriate number by lumber pencil.

(Describe method of marking, such as "scribing the wood")

The description of each corner is as follows (describe the corner(s), such as "4x4 wooden post"):

- Corner No. 1 is a 4 x 4 wooden post or 4" dia. plastic pipe.
- Corner No. 2 is a 4 x 4 wooden post "
- Corner No. 3 is a 4 x 4 wooden post "
- Corner No. 4 is a 4 x 4 wooden post "
- Corner No. 5 is a 4 x 4 wooden post "
- Corner No. 6 is a 4 x 4 wooden post "

The monumentation and marking of the corners was completed by the 21 day of May, 19 80.

(Must be within 20 days of posting notice of location)

The location work consisted of making a claim map as provided in NRS 517.040. Two copies of this claim map have been filed with the Eureka County Recorder, and the \$15.00 lode claim filing fee has been paid to the County Recorder.

Dated this 26 day of June, 1980.

Lynn H Erickson
(Locator sign here)

Lynn H Erickson (Agent)

709 Cline Las Vegas, NV 89128

Note 1: Two copies of this certificate and two copies of the claim map must be filed, and the \$15 filing fee must be paid, within 90 days after the date of posting Notice of Location.

Note 2: "Every person who willfully and knowingly makes a false material statement on the location certificate or on any map required by this chapter shall be guilty of a felony, and upon conviction thereof shall be imprisoned in the state prison for not less than 3 years nor more than 10 years." NRS 517.300, Subsection 2.

Note 3: The claim map of this claim is filed in the Eureka County Recorder's Office as Document No. 74305. (may be filled in by locator)

RECORDER'S STAMP

RECORDED AT REQUEST OF
Lynn Erickson
BOOK 82 PAGE 450

80 JUN 27 P 1: 07

OFFICIAL RECORDS
EUREKA COUNTY, NEVADA
WILLIS A. DEPAUL, RECORDER
FILE NO. 74286
FEE \$ 3.00

Certificate of Location of Lode Mining Claim

TO ALL WHOM IT MAY CONCERN:

The undersigned hereby certifies (certify) that he (she, they) has (have) located the Silverado # 143 Lode Mining Claim in Section 16, Township 18N, Range 52E in the Eureka Mining District, in Eureka County, in the State of Nevada, on the 21 day of May, 1980.

The name(s) and post office address(es) of the locator(s) is (are) (please print):

Dr. Roy A. or Francis B. Hammond 2883 Marcrest West
(Name) (Post Office Address)
Provo, UT 84601

The claim is 1500 feet long and 600 feet wide, and 20 feet is claimed in a northerly direction and 1480 feet in a southerly direction from the location monument, at which the Notice of Location is posted, lengthwise of the claim, together with 300 feet in width on each side of the center of the claim. The general course of the lode deposit and premises is from the easterly to the westerly.

The location and number of each corner of this claim is shown on the claim map that is filed herewith. On the ground, each corner of the claim is marked with its appropriate number by lumber pencil

(Describe method of marking, such as "scribing the wood")

The description of each corner is as follows (describe the corner(s), such as "4x4 wooden post"):

- Corner No. 1 is a 4 x 4 wooden post or 4" dia. plastic pipe.
- Corner No. 2 is a 4 x 4 wooden post "
- Corner No. 3 is a 4 x 4 wooden post "
- Corner No. 4 is a 4 x 4 wooden post "
- Corner No. 5 is a 4 x 4 wooden post "
- Corner No. 6 is a 4 x 4 wooden post "

The monumentation and marking of the corners was completed by the 21 day of May, 1980

(Must be within 20 days of posting notice of location)

The location work consisted of making a claim map as provided in NRS 517.040. Two copies of this claim map have been filed with the Eureka County Recorder, and the \$15.00 lode claim filing fee has been paid to the County Recorder.

Dated this 26 day of June, 1980.

Lynn H Erickson
(Locator sign here)
Lynn H Erickson (Agent) 709 Cline LasVegas, NV 89128

Note 1: Two copies of this certificate and two copies of the claim map must be filed, and the \$15 filing fee must be paid, within 90 days after the date of posting Notice of Location.

Note 2: "Every person who willfully and knowingly makes a false material statement on the location certificate or on any map required by this chapter shall be guilty of a felony, and upon conviction thereof shall be imprisoned in the state prison for not less than 3 years nor more than 10 years." NRS 517.360, Subsection 2.

Note 3: The claim map of this claim is filed in the Eureka County Recorder's Office as Document No. 74305. (may be filled in by locator)

RECORDER'S STAMP

RECORDED AT REQUEST OF
Lynn Erickson
BOOK 82 PAGE 451

80 JUN 27 P 1: 07

OFFICIAL RECORDS
EUREKA COUNTY, NEVADA
WILLIS A. OLPAULT, RECORDER
FILE NO. 74287
FEE \$ 3.00

Certificate of Location of Lode Mining Claim

TO ALL WHOM IT MAY CONCERN:

The undersigned hereby certifies (certify) that he (she, they) has (have) located the Silverado # 144 Lode Mining Claim in Section 16, Township 18N, Range 52E in the Eureka Mining District, in Eureka County, in the State of Nevada, on the 21 day of May, 1980.

The name(s) and post office address(es) of the locator(s) is (are) (please print):

Edwin H. or Wanda Roberts 1430 Marquerite
(Name) (Post Office Address)
Pocatello, ID 83201

The claim is 1500 feet long and 600 feet wide, and 20 feet is claimed in a northerly direction and 1480 feet in southerly direction from the location monument, at which the Notice of Location is posted, lengthwise of the claim, together with 300 feet in width on each side of the center of the claim. The general course of the lode deposit and premises is from the easterly to the westerly.

The location and number of each corner of this claim is shown on the claim map that is filed herewith. On the ground, each corner of the claim is marked with its appropriate number by lumber pencil

(Describe method of marking, such as "scribing the wood")

The description of each corner is as follows (describe the corner(s), such as "4x4 wooden post"):

- Corner No. 1 is a 4 x 4 wooden post or 4" dia. plastic pipe.
- Corner No. 2 is a 4 x 4 wooden post "
- Corner No. 3 is a 4 x 4 wooden post "
- Corner No. 4 is a 4 x 4 wooden post "
- Corner No. 5 is a 4 x 4 wooden post "
- Corner No. 6 is a 4 x 4 wooden post "

The monumentation and marking of the corners was completed by the 21 day of May, 1980.

(Must be within 20 days of posting notice of location)

The location work consisted of making a claim map as provided in NRS 517.040. Two copies of this claim map have been filed with the Eureka County Recorder, and the \$15.00 lode claim filing fee has been paid to the County Recorder.

Dated this 26 day of June, 1980.

(Locator sign here)

Lynn H Erickson (Agent)

709 Cline LasVegas, NV 89128

Note 1: Two copies of this certificate and two copies of the claim map must be filed, and the \$15 filing fee must be paid, within 90 days after the date of posting Notice of Location.

Note 2: "Every person who willfully and knowingly makes a false material statement on the location certificate or on any map required by this chapter shall be guilty of a felony, and upon conviction thereof shall be imprisoned in the state prison for not less than 3 years nor more than 10 years." NRS 517.300, Subsection 2.

Note 3: The claim map of this claim is filed in the Eureka County Recorder's Office as Document No. 74305. (may be filled in by locator)

RECORDER'S STAMP

RECORDED AT REQUEST OF
Lynn Erickson
BOOK 82 PAGE 452

60 JUN 27 P 1:07

OFFICE OF RECORDS
EUREKA COUNTY, NEVADA
WILLIS A. D. PAULI - RECORDER
FILE NO. 74288
FEE \$ 3.00

Certificate of Location of Lode Mining Claim

TO ALL WHOM IT MAY CONCERN:

The undersigned hereby certifies (certify) that he (she, they) has (have) located the Silverado # 145 Lode Mining Claim in Section 16, Township 18N, Range 52E in the Eureka Mining District, in Eureka County, in the State of Nevada, on the 21 day of May, 19 80.

The name(s) and post office address(es) of the locator(s) is (are) (please print):

Ricks College Rexburg, ID 83440
 (Name) (Post Office Address)

The claim is 1500 feet long and 600 feet wide, and 20 feet is claimed in a northerly direction and 1480 feet in southerly direction from the location monument, at which the Notice of Location is posted, lengthwise of the claim, together with 300 feet in width on each side of the center of the claim. The general course of the lode deposit and premises is from the easterly to the westerly.

The location and number of each corner of this claim is shown on the claim map that is filed herewith. On the ground, each corner of the claim is marked with its appropriate number by lumber pencil.

(Describe method of marking, such as "scribing the wood")

The description of each corner is as follows (describe the corner(s), such as "4x4 wooden post"):

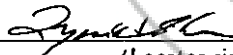
Corner No. 1 is a 4 x 4 wooden post or 4" dia. plastic pipe.
 Corner No. 2 is a 4 x 4 wooden post "
 Corner No. 3 is a 4 x 4 wooden post "
 Corner No. 4 is a 4 x 4 wooden post "
 Corner No. 5 is a 4 x 4 wooden post "
 Corner No. 6 is a 4 x 4 wooden post "

The monumentation and marking of the corners was completed by the 21 day of May, 19 80.

(Must be within 20 days of posting notice of location)

The location work consisted of making a claim map as provided in NRS 517.040. Two copies of this claim map have been filed with the Eureka County Recorder, and the \$15.00 lode claim filing fee has been paid to the County Recorder.

Dated this 26 day of June, 19 80.



(Locator sign here)

Lynn H Erickson (Agent)

709 Cline Las Vegas, NV 89128

Note 1: Two copies of this certificate and two copies of the claim map must be filed, and the \$15 filing fee must be paid, within 90 days after the date of posting Notice of Location.

Note 2: "Every person who willfully and knowingly makes a false material statement on the location certificate or on any map required by this chapter shall be guilty of a felony, and upon conviction thereof shall be imprisoned in the state prison for not less than 3 years nor more than 10 years." NRS 517.300, Subsection 2.

Note 3: The claim map of this claim is filed in the Eureka County Recorder's Office as Document No. 74305. (may be filled in by locator)

RECORDER'S STAMP

RECORDED AT REQUEST OF
Lynn Erickson
 BOOK 82 PAGE 453

80 JUN 27 '80 1:07

OFFICIAL RECORDS
 EUREKA COUNTY, NEVADA
 WILLIS A. DEPAOLI - RECORDER
 FILE NO. 74289
 FEE \$ 3.00

Certificate of Location of Lode Mining Claim

TO ALL WHOM IT MAY CONCERN:

The undersigned hereby certifies (certify) that he (she, they) has (have) located the Silverado # 146 Lode Mining Claim in Section 16, Township 18N, Range 52E in the Eureka Mining District, in Eureka County, in the State of Nevada, on the 21 day of May, 1980.

The name(s) and post office address(es) of the locator(s) is (are) (please print):

Brigham Young University University Station Box 7188

(Name)

(Post Office Address)

Provo, UT 84602

The claim is 1500 feet long and 600 feet wide, and 20 feet is claimed in a northerly direction and 1480 feet in a southerly direction from the location monument, at which the Notice of Location is posted, lengthwise of the claim, together with 300 feet in width on each side of the center of the claim. The general course of the lode deposit and premises is from the easterly to the westerly.

The location and number of each corner of this claim is shown on the claim map that is filed herewith. On the ground, each corner of the claim is marked with its appropriate number by lumber pencil.

(Describe method of marking, such as "scribing the wood")

The description of each corner is as follows (describe the corner(s), such as "4x4 wooden post"):

Corner No. 1 is a 4 x 4 wooden post or 4" dia. plastic pipe.

Corner No. 2 is a 4 x 4 wooden post "

Corner No. 3 is a 4 x 4 wooden post "

Corner No. 4 is a 4 x 4 wooden post "

Corner No. 5 is a 4 x 4 wooden post "

Corner No. 6 is a 4 x 4 wooden post "

The monumentation and marking of the corners was completed by the 21 day of May, 1980.

(Must be within 20 days of posting notice of location)

The location work consisted of making a claim map as provided in NRS 517.040. Two copies of this claim map have been filed with the Eureka County Recorder, and the \$15.00 lode claim filing fee has been paid to the County Recorder.

Dated this 26 day of June, 1980.

Lynn H Erickson
(Locator sign here)

Lynn H Erickson (Agent)

709 Cline Las Vegas, NV 89128

Note 1: Two copies of this certificate and two copies of the claim map must be filed, and the \$15 filing fee must be paid, within 90 days after the date of posting Notice of Location.

Note 2: "Every person who willfully and knowingly makes a false material statement on the location certificate or on any map required by this chapter shall be guilty of a felony, and upon conviction thereof shall be imprisoned in the state prison for not less than 3 years nor more than 10 years." NRS 517.300, Subsection 2.

Note 3: The claim map of this claim is filed in the Eureka County Recorder's Office as Document No. 74305. (may be filled in by locator)

CARLISLE FORM NO. 56 N

RECORDER'S STAMP

RECORDED AT REQUEST OF
Lynn Erickson
BOOK 82 PAGE 454

80 JUN 27 11:07

GENUINE RECORDS
EUREKA COUNTY, NEVADA
WILLIS A. J. BAKER, RECORDER
74290
FILE NO. 305

BOOK 82 PAGE 454

Certificate of Location of Lode Mining Claim

TO ALL WHOM IT MAY CONCERN:

The undersigned hereby certifies (certify) that he (she, they) has (have) located the Silverado # 150 Lode Mining Claim in Section 10, Township 18N, Range 52E in the Eureka Mining District, in Eureka County, in the State of Nevada, on the 21 day of May, 1980.

The name(s) and post office address(es) of the locator(s) is (are) (please print):

Keith L. or Karen M. Webb 2101 West Catalina
(Name) (Post Office Address)
Phoenix, Arizona 85015

The claim is 1500 feet long and 600 feet wide, and 20 feet is claimed in a southerly direction and 1480 feet in a northerly direction from the location monument, at which the Notice of Location is posted, lengthwise of the claim, together with 300 feet in width on each side of the center of the claim. The general course of the lode deposit and premises is from the easterly to the westerly.

The location and number of each corner of this claim is shown on the claim map that is filed herewith. On the ground, each corner of the claim is marked with its appropriate number by lumber pencil.

(Describe method of marking, such as "scribing the wood")

The description of each corner is as follows (describe the corner(s), such as "4x4 wooden post"):

Corner No. 1 is a 4 x 4 wooden post or 4" dia. plastic pipe.
Corner No. 2 is a 4 x 4 wooden post "
Corner No. 3 is a 4 x 4 wooden post "
Corner No. 4 is a 4 x 4 wooden post "
Corner No. 5 is a 4 x 4 wooden post "
Corner No. 6 is a 4 x 4 wooden post "

The monumentation and marking of the corners was completed by the 21 day of May, 1980.

(Must be within 20 days of posting notice of location)

The location work consisted of making a claim map as provided in NRS 517.040. Two copies of this claim map have been filed with the Eureka County Recorder, and the \$15.00 lode claim filing fee has been paid to the County Recorder.

Dated this 26 day of June, 1980.

Lynn H Erickson
(Locator sign here)

Lynn H Erickson (Agent)

709 Cline Las Vegas, NV 89128

Note 1: Two copies of this certificate and two copies of the claim map must be filed, and the \$15 filing fee must be paid, within 90 days after the date of posting Notice of Location.

Note 2: "Every person who willfully and knowingly makes a false material statement on the location certificate or on any map required by this chapter shall be guilty of a felony, and upon conviction thereof shall be imprisoned in the state prison for not less than 3 years nor more than 10 years." NRS 517.300, Subsection 2.

Note 3: The claim map of this claim is filed in the Eureka County Recorder's Office as Document No. 74305. (may be filled in by locator)

CARLISLE FORM NO. 56 N

RECORDER'S STAMP
RECORDED AT REQUEST OF
Lynn Erickson
BOOK 82 PAGE 456

80 JUN 27 P 1: 07

OFFICIAL RECORDS
EUREKA COUNTY, NEVADA
WILLIS A. DEFRASCO-RECORDER
FILE NO. 74292
FEE 3.00

BOOK 82 PAGE 456

Certificate of Location of Lode Mining Claim

TO ALL WHOM IT MAY CONCERN:

The undersigned hereby certifies (certify) that he (she, they) has (have) located the Silverado # 152 Lode Mining Claim in Section 16, Township 16N, Range 52E in the Eureka Mining District, in Eureka County, in the State of Nevada, on the 21 day of May, 1980.

The name(s) and post office address(es) of the locator(s) is (are) (please print):

R. T. or Nancy J. Brodt % Payless Nursery 7218 E. Thomas Rd.
(Name) (Post Office Address)
Scottsdale, Arizona 85253

The claim is 1500 feet long and 600 feet wide, and 20 feet is claimed in a southerly direction and 1480 feet in anortherly direction from the location monument, at which the Notice of Location is posted, lengthwise of the claim, together with 300 feet in width on each side of the center of the claim. The general course of the lode deposit and premises is from the easterly to the westerly.

The location and number of each corner of this claim is shown on the claim map that is filed herewith. On the ground, each corner of the claim is marked with its appropriate number by lumber pencil.

(Describe method of marking, such as "scribing the wood")

The description of each corner is as follows (describe the corner(s), such as "4x4 wooden post"):

- Corner No. 1 is a 4 x 4 wooden post or 4" dia. plastic pipe.
- Corner No. 2 is a 4 x 4 wooden post "
- Corner No. 3 is a 4 x 4 wooden post "
- Corner No. 4 is a 4 x 4 wooden post "
- Corner No. 5 is a 4 x 4 wooden post "
- Corner No. 6 is a 4 x 4 wooden post "

The monumentation and marking of the corners was completed by the 21 day of May, 1980.

(Must be within 20 days of posting notice of location)

The location work consisted of making a claim map as provided in NRS 517.040. Two copies of this claim map have been filed with the Eureka County Recorder, and the \$15.00 lode claim filing fee has been paid to the County Recorder.

Dated this 26 day of June, 1980.

Lynn H Erickson
(Locator sign here)

Lynn H Erickson (Agent)

709 Cline LasVegas, NV 89128

Note 1: Two copies of this certificate and two copies of the claim map must be filed, and the \$15 filing fee must be paid, within 90 days after the date of posting Notice of Location.

Note 2: "Every person who willfully and knowingly makes a false material statement on the location certificate or on any map required by this chapter shall be guilty of a felony, and upon conviction thereof shall be imprisoned in the state prison for not less than 3 years nor more than 10 years." NRS 517.300, Subsection 2.

Note 3: The claim map of this claim is filed in the Eureka County Recorder's Office as Document No. 74305. (may be filled in by locator)

RECORDER'S STAMP

RECORDED AT REQUEST OF
Lynn Erickson
BOOK 82 PAGE 458

80 JUN 27 P 1: 08

OFFICIAL RECORDS
EUREKA COUNTY, NEVADA
WILLIS A. DEPAOLI-RECORDER
FILE NO. 74294
FEE \$ 3.00

Certificate of Location of Lode Mining Claim

TO ALL WHOM IT MAY CONCERN:

The undersigned hereby certifies (certify) that he (she, they) has (have) located the Silverado # 153 Lode Mining Claim in Section 16, Township 18N, Range 52E in the Eureka Mining District, in Eureka County, in the State of Nevada, on the 21 day of May, 1980.

The name(s) and post office address(es) of the locator(s) is (are) (please print):

Gordon or Lillian O'Neil 620 East 2100 South
(Name) (Post Office Address)
 Salt Lake City, UT 84106

The claim is 1500 feet long and 600 feet wide, and 20 feet is claimed in a northerly direction and 1480 feet in southerly direction from the location monument, at which the Notice of Location is posted, lengthwise of the claim, together with 300 feet in width on each side of the center of the claim. The general course of the lode deposit and premises is from the easterly to the westerly.

The location and number of each corner of this claim is shown on the claim map that is filed herewith. On the ground, each corner of the claim is marked with its appropriate number by lumber pencil.

(Describe method of marking, such as "scribing the wood")

The description of each corner is as follows (describe the corner(s), such as "4x4 wooden post"):

Corner No. 1 is a 4 x 4 wooden post or 4" dia. plastic pipe.
 Corner No. 2 is a 4 x 4 wooden post "
 Corner No. 3 is a 4 x 4 wooden post "
 Corner No. 4 is a 4 x 4 wooden post "
 Corner No. 5 is a 4 x 4 wooden post "
 Corner No. 6 is a 4 x 4 wooden post "

The monumentation and marking of the corners was completed by the 21 day of May, 1980.

(Must be within 20 days of posting notice of location)

The location work consisted of making a claim map as provided in NRS 517.040. Two copies of this claim map have been filed with the Eureka County Recorder, and the \$15.00 lode claim filing fee has been paid to the County Recorder.

Dated this 26 day of June, 1980.

Lynn H Erickson

(Locator sign here)

Lynn H Erickson (Agent)

709 Cline Las Vegas, NV 89128

Note 1: Two copies of this certificate and two copies of the claim map must be filed, and the \$15 filing fee must be paid, within 90 days after the date of posting Notice of Location.

Note 2: "Every person who willfully and knowingly makes a false material statement on the location certificate or on any map required by this chapter shall be guilty of a felony, and upon conviction thereof shall be imprisoned in the state prison for not less than 3 years nor more than 10 years." NRS 517.300, Subsection 2.

Note 3: The claim map of this claim is filed in the Eureka County Recorder's Office as Document No. 74305. (may be filled in by locator)

RECORDER'S STAMP

RECORDED AT REQUEST OF
Lynn Erickson
 BOOK 82 PAGE 459

80 JUN 27 P 1: 08

OFFICIAL RECORDS
 EUREKA COUNTY, NEVADA
 WILLIS A. DEPAULI-RECORDER
 FILE NO. 74295
 FEE \$ 3.00

Certificate of Location of Lode Mining Claim

TO ALL WHOM IT MAY CONCERN:

The undersigned hereby certifies (certify) that he (she, they) has (have) located the Silverado # 154 Lode Mining Claim in Section 18, Township 18N, Range 32E in the Eureka Mining District, in EUREKA County, in the State of Nevada, on the 21 day of May, 1980.

The name(s) and post office address(es) of the locator(s) is (are) (please print):

Ralph M. Holt 642 East Hearn Rd., Phoenix, Arizona 85022
(Name) (Post Office Address)

The claim is 1500 feet long and 600 feet wide, and 20 feet is claimed in a northerly direction and 1480 feet in a southerly direction from the location monument, at which the Notice of Location is posted, lengthwise of the claim, together with 300 feet in width on each side of the center of the claim. The general course of the lode deposit and premises is from the easterly to the westerly.

The location and number of each corner of this claim is shown on the claim map that is filed herewith. On the ground, each corner of the claim is marked with its appropriate number by lumber pencil.

(Describe method of marking, such as "scribing the wood")

The description of each corner is as follows (describe the corner(s), such as "4x4 wooden post"):

- Corner No. 1 is a 4 x 4 wooden post or 4" dia. plastic pipe.
- Corner No. 2 is a 4 x 4 wooden post "
- Corner No. 3 is a 4 x 4 wooden post "
- Corner No. 4 is a 4 x 4 wooden post "
- Corner No. 5 is a 4 x 4 wooden post "
- Corner No. 6 is a 4 x 4 wooden post "

The monumentation and marking of the corners was completed by the 21 day of May, 1980.
(Must be within 20 days of posting notice of location)

The location work consisted of making a claim map as provided in NRS 517.040. Two copies of this claim map have been filed with the Eureka County Recorder, and the \$15.00 lode claim filing fee has been paid to the County Recorder.

Dated this 26 day of June, 1980.

Lynn H Erickson
(Locator sign here)

Lynn H Erickson (Agent)

709 Cline LasVegas, NV 89128

Note 1: Two copies of this certificate and two copies of the claim map must be filed, and the \$15 filing fee must be paid, within 90 days after the date of posting Notice of Location.

Note 2: "Every person who willfully and knowingly makes a false material statement on the location certificate or on any map required by this chapter shall be guilty of a felony, and upon conviction thereof shall be imprisoned in the state prison for not less than 3 years nor more than 10 years." NRS 517.300, Subsection 2.

Note 3: The claim map of this claim is filed in the Eureka County Recorder's Office as Document No. 74305. (may be filled in by locator)

RECORDER'S STAMP

RECORDED AT REQUEST OF
Lynn Erickson
BOOK 82 PAGE 460

80 JUN 27 1:09

OFFICIAL RECORDS
EUREKA COUNTY, NEVADA
WILLIS A. DEPAOLI - RECORDER
FILE NO. 74296
FEE \$ 3.00

Certificate of Location of Lode Mining Claim

TO ALL WHOM IT MAY CONCERN:

The undersigned hereby certifies (certify) that he (she, they) has (have) located the Silverado #155 Lode Mining Claim in Section 16, Township 18N, Range 52E in the Eureka Mining District, in Eureka County, in the State of Nevada, on the 21 day of May, 1980.

The name(s) and post office address(es) of the locator(s) is (are) (please print):

Gerald L. Hayward 1480 North 2040 West, Provo, UT 84601

(Name) (Post Office Address)
David L or Claudia G. Neilson 340 East 4525 North, Provo, UT 84601

The claim is 1500 feet long and 600 feet wide, and 20 feet is claimed in a northerly direction and 1480 feet in a southerly direction from the location monument, at which the Notice of Location is posted, lengthwise of the claim, together with 300 feet in width on each side of the center of the claim. The general course of the lode deposit and premises is from the easterly to the westerly

The location and number of each corner of this claim is shown on the claim map that is filed herewith. On the ground, each corner of the claim is marked with its appropriate number by _____
lumber pencil

(Describe method of marking, such as "scribing the wood")

The description of each corner is as follows (describe the corner(s), such as "4x4 wooden post"):

- Corner No. 1 is a 4 x 4 wooden post or 4" dia. plastic pipe.
- Corner No. 2 is a 4 x 4 wooden post "
- Corner No. 3 is a 4 x 4 wooden post "
- Corner No. 4 is a 4 x 4 wooden post "
- Corner No. 5 is a 4 x 4 wooden post "
- Corner No. 6 is a 4 x 4 wooden post "

The monumentation and marking of the corners was completed by the 21 day of May, 1980.

(Must be within 20 days of posting notice of location)

The location work consisted of making a claim map as provided in NRS 517.040. Two copies of this claim map have been filed with the Eureka County Recorder, and the \$15.00 lode claim filing fee has been paid to the County Recorder.

Dated this 26 day of June, 1980.

[Signature]
(Locator sign here)
Lynn H Erickson (Agent) 709 Cline LasVegas, NV 89128

Note 1: Two copies of this certificate and two copies of the claim map must be filed, and the \$15 filing fee must be paid, within 90 days after the date of posting Notice of Location.

Note 2: "Every person who willfully and knowingly makes a false material statement on the location certificate or on any map required by this chapter shall be guilty of a felony, and upon conviction thereof shall be imprisoned in the state prison for not less than 3 years nor more than 10 years." NRS 517.300, Subsection 2.

Note 3: The claim map of this claim is filed in the Eureka County Recorder's Office as Document No. 74305. (may be filled in by locator)

RECORDER'S STAMP

RECORDED AT REQUEST OF
Lynn Erickson
BOOK 82 PAGE 461

80 JUN 27 P 1: 08

OFFICIAL RECORDS
EUREKA COUNTY, NEVADA
WILLIS A. DEPAULI-RECORDER
FILE NO. 74297
FEE \$ 3.00

BOOK 82 PAGE 461

Certificate of Location of Lode Mining Claim

TO ALL WHOM IT MAY CONCERN:

The undersigned hereby certifies (certify) that he (she, they) has (have) located the Silverado # 156 Lode Mining Claim in Section 9, 10 Township 18N, Range 52E in the Eureka Mining District, in Eureka County, in the State of Nevada, on the 21 day of May, 1980.

The name(s) and post office address(es) of the locator(s) is (are) (please print):

Gerald Dennis Kelly PO Box 771 Price, UT 84501

(Name) (Post Office Address)
Alpheus D. & Ruby Badgley 1671 Monte Vista, Pocatello, ID 83201

Harland A. Schulz PO Box 4491 Pocatello, ID 83201

J. Ralph & Juanita Hobson 41 Colgate, Pocatello, ID 83201

Merrill G. & Joyce P. Transtrum 2244 Ada, Pocatello, ID 83201

W.H. & Helen Watts 217 S. 9th Ave., Pocatello, ID 83201

The claim is 1500 feet long and 600 feet wide, and 20 feet is claimed in a southerly direction and 1480 feet in northerly direction from the location monument at which the Notice of Location is posted, lengthwise of the claim, together with 300 feet in width on each side of the center of the claim. The general course of the lode deposit and premises is from the easterly to the westerly.

The location and number of each corner of this claim is shown on the claim map that is filed herewith. On the ground, each corner of the claim is marked with its appropriate number by _____
lumber pencil

(Describe method of marking, such as "scribing the wood")

The description of each corner is as follows (describe the corner(s), such as "4x4 wooden post"):

Corner No. 1 is a 4 x 4 wooden post or 4" dia. plastic pipe.

Corner No. 2 is a 4 x 4 wooden post "

Corner No. 3 is a 4 x 4 wooden post "

Corner No. 4 is a 4 x 4 wooden post "

Corner No. 5 is a 4 x 4 wooden post "

Corner No. 6 is a 4 x 4 wooden post "

The monumentation and marking of the corners was completed by the 21 day of May, 1980.

(Must be within 20 days of posting notice of location)

The location work consisted of making a claim map as provided in NRS 517.040. Two copies of this claim map have been filed with the Eureka County Recorder, and the \$15.00 lode claim filing fee has been paid to the County Recorder.

Dated this 26 day of June, 1980.

Lynn H. Erickson

(Locator sign here)

Lynn H Erickson (Agent)

709 Cline Las Vegas, NV 89128

Note 1: Two copies of this certificate and two copies of the claim map must be filed, and the \$15 filing fee must be paid, within 90 days after the date of posting Notice of Location.

Note 2: "Every person who willfully and knowingly makes a false material statement on the location certificate or on any map required by this chapter shall be guilty of a felony, and upon conviction thereof shall be imprisoned in the state prison for not less than 3 years nor more than 10 years." NRS 517.300, Subsection 2.

Note 3: The claim map of this claim is filed in the Eureka County Recorder's Office as Document No. 74305 (may be filled in by locator)

RECORDER'S STAMP

RECORDED AT REQUEST OF

Lynn Erickson
BOOK 82 PAGE 462

80 JUN 27 P 1: 08

OFFICIAL RECORDS
EUREKA COUNTY, NEVADA
WILLIS A. DEPAUL - RECORDER
FILE NO. 74298
FEE \$ 3.00

Certificate of Location of Lode Mining Claim

TO ALL WHOM IT MAY CONCERN:

The undersigned hereby certifies (certify) that he (she, they) has (have) located the Silverado # 157 Lode Mining Claim in Section 9, Township 18N, Range 52E in the Eureka Mining District, in Eureka County, in the State of Nevada, on the 21 day of May, 19 80.

The name(s) and post office address(es) of the locator(s) is (are) (please print):

Brigham Young University University Station Box 7188
(Name) (Post Office Address)
Provo, UT 84602

The claim is 1500 feet long and 600 feet wide, and 20 feet is claimed in a southerly direction and 1480 feet in northerly direction from the location monument, at which the Notice of Location is posted, lengthwise of the claim, together with 300 feet in width on each side of the center of the claim. The general course of the lode deposit and premises is from the easterly to the westerly q.

The location and number of each corner of this claim is shown on the claim map that is filed herewith. On the ground, each corner of the claim is marked with its appropriate number by lumber pencil.

(Describe method of marking, such as "scribing the wood")

The description of each corner is as follows (describe the corner(s), such as "4x4 wooden post"):

Corner No. 1 is a 4 x 4 wooden post or 4" dia. plastic pipe.
Corner No. 2 is a 4 x 4 wooden post "
Corner No. 3 is a 4 x 4 wooden post "
Corner No. 4 is a 4 x 4 wooden post "
Corner No. 5 is a 4 x 4 wooden post "
Corner No. 6 is a 4 x 4 wooden post "

The monumentation and marking of the corners was completed by the 21 day of May, 19 80.
(Must be within 20 days of posting notice of location)

The location work consisted of making a claim map as provided in NRS 517.040. Two copies of this claim map have been filed with the Eureka County Recorder, and the \$15.00 lode claim filing fee has been paid to the County Recorder.

Dated this 26 day of June, 19 80.

Lynn H Erickson

(Locator sign here)

Lynn H Erickson (Agent)

709 Cline Las Vegas, NV 89128

Note 1: Two copies of this certificate and two copies of the claim map must be filed, and the \$15 filing fee must be paid, within 90 days after the date of posting Notice of Location.

Note 2: "Every person who willfully and knowingly makes a false material statement on the location certificate or on any map required by this chapter shall be guilty of a felony, and upon conviction thereof shall be imprisoned in the state prison for not less than 3 years nor more than 10 years." NRS 517.300, Subsection 2.

Note 3: The claim map of this claim is filed in the Eureka County Recorder's Office as Document No. 74305. (may be filled in by locator)

CARLISLE FORM NO. 56 N

RECORDER'S STAMP

RECORDED AT REQUEST OF
Lynn Erickson
BOOK 82 PAGE 463

80 JUN 27 P 1: 09

OFF. OF RECORDS
EUREKA COUNTY, NEVADA
WILLIS A. DEPAOLI - RECORDER
FILE NO. 74299
FEE \$ 3.00

BOOK 82 PAGE 463

Certificate of Location of Lode Mining Claim

TO ALL WHOM IT MAY CONCERN:

The undersigned hereby certifies (certify) that he (she, they) has (have) located the Silverado # 158 Lode Mining Claim in Section 10, Township 18N, Range 52E in the Eureka Mining District, in Eureka County, in the State of Nevada, on the 21 day of May, 1980.

The name(s) and post office address(es) of the locator(s) is (are) (please print):

Robert L. Ison 3417 Mabry, North Las Vegas, NV 89030
(Name) (Post Office Address)

The claim is 1500 feet long and 600 feet wide, and 20 feet is claimed in a southerly direction and 180 feet in northerly direction from the location monument, at which the Notice of Location is posted, lengthwise of the claim, together with 300 feet in width on each side of the center of the claim. The general course of the lode deposit and premises is from the easterly to the westerly.

The location and number of each corner of this claim is shown on the claim map that is filed herewith. On the ground, each corner of the claim is marked with its appropriate number by lumber pencil.

(Describe method of marking, such as "scribing the wood")

The description of each corner is as follows (describe the corner(s), such as "4x4 wooden post"):

- Corner No. 1 is a 4 x 4 wooden post or 4" dia. plastic pipe.
- Corner No. 2 is a 4 x 4 wooden post "
- Corner No. 3 is a 4 x 4 wooden post "
- Corner No. 4 is a 4 x 4 wooden post "
- Corner No. 5 is a 4 x 4 wooden post "
- Corner No. 6 is a 4 x 4 wooden post "

The monumentation and marking of the corners was completed by the 21 day of May, 1980.
(Must be within 20 days of posting notice of location)

The location work consisted of making a claim map as provided in NRS 517.040. Two copies of this claim map have been filed with the Eureka County Recorder, and the \$15.00 lode claim filing fee has been paid to the County Recorder.

Dated this 26 day of June, 1980.

Lynn Erickson

(Locator sign here)

Lynn H Erickson (Agent) 709 Cline Las Vegas, NV 89128

Note 1: Two copies of this certificate and two copies of the claim map must be filed, and the \$15 filing fee must be paid, within 90 days after the date of posting Notice of Location.

Note 2: "Every person who willfully and knowingly makes a false material statement on the location certificate or on any map required by this chapter shall be guilty of a felony, and upon conviction thereof shall be imprisoned in the state prison for not less than 3 years nor more than 10 years." NRS 517.300, Subsection 2.

Note 3: The claim map of this claim is filed in the Eureka County Recorder's Office as Document No. 74305. (may be filled in by locator)

RECORDER'S STAMP

RECORDED AT REQUEST OF
Lynn Erickson
BOOK 82 PAGE 464

80 JUN 27 P 1:09

OFFICE RECORDS
EUREKA COUNTY, NEVADA
WILLIS A. DEPAJULI, RECORDER
FILE NO. 74300
FEE 3.00

BOOK 82 PAGE 464

Certificate of Location of Lode Mining Claim

TO ALL WHOM IT MAY CONCERN:

The undersigned hereby certifies (certify) that he (she, they) has (have) located the Silverado # 159 Lode Mining Claim in Section 16, Township 16N, Range 52E in the Eureka Mining District, in Eureka County, in the State of Nevada, on the 21 day of May, 1980.

The name(s) and post office address(es) of the locator(s) is (are) (please print):

R.T. or Nancy J. Brodt % Payless Nursery 7218 E. Thomas Rd.
(Name) (Post Office Address)
Scottsdale, Arizona 85253

The claim is 1500 feet long and 600 feet wide, and 20 feet is claimed in a southerly direction and 1480 feet in northerly direction from the location monument, at which the Notice of Location is posted, lengthwise of the claim, together with 300 feet in width on each side of the center of the claim. The general course of the lode deposit and premises is from the easterly to the westerly.

The location and number of each corner of this claim is shown on the claim map that is filed herewith. On the ground, each corner of the claim is marked with its appropriate number by lumber pencil.

(Describe method of marking, such as "scribing the wood")

The description of each corner is as follows (describe the corner(s), such as "4x4 wooden post"):

- Corner No. 1 is a 4 x 4 wooden post or 4" dia. plastic pipe.
- Corner No. 2 is a 4 x 4 wooden post "
- Corner No. 3 is a 4 x 4 wooden post "
- Corner No. 4 is a 4 x 4 wooden post "
- Corner No. 5 is a 4 x 4 wooden post "
- Corner No. 6 is a 4 x 4 wooden post "

The monumentation and marking of the corners was completed by the 21 day of May, 1980.

(Must be within 20 days of posting notice of location)

The location work consisted of making a claim map as provided in NRS 517.040. Two copies of this claim map have been filed with the Eureka County Recorder, and the \$15.00 lode claim filing fee has been paid to the County Recorder.

Dated this 26 day of June, 1980.

Lynn H Erickson

(Locator sign here)

Lynn H Erickson (Agent)

709 Cline LasVegas, NV 89128

Note 1: Two copies of this certificate and two copies of the claim map must be filed, and the \$15 filing fee must be paid, within 90 days after the date of posting Notice of Location.

Note 2: "Every person who willfully and knowingly makes a false material statement on the location certificate or on any map required by this chapter shall be guilty of a felony, and upon conviction thereof shall be imprisoned in the state prison for not less than 3 years nor more than 10 years." NRS 517.300, Subsection 2.

Note 3: The claim map of this claim is filed in the Eureka County Recorder's Office as Document No. 74305. (may be filled in by locator)

RECORDER'S STAMP

RECORDED AT REQUEST OF
Lynn Erickson
BOOK 82 PAGE 465

80 JUN 27 P 1: 09

OFFICE RECORDS
EUREKA COUNTY, NEVADA
WILLIS A. TRAPPEL-RECORDER
FILE NO. 74301
FEE 3.00

Certificate of Location of Lode Mining Claim

TO ALL WHOM IT MAY CONCERN:

The undersigned hereby certifies (certify) that he (she, they) has (have) located the Silverado # 160 Lode Mining Claim in Section 16, Township 18N, Range 52E in the Eureka Mining District, in Eureka County, in the State of Nevada, on the 21 day of May, 1980.

The name(s) and post office address(es) of the locator(s) is (are) (please print):

Gordon or Lillian O'Neil 620 East 2100 South
(Name) (Post Office Address)
Salt Lake City, UT 84106

The claim is 1500 feet long and 600 feet wide, and 20 feet is claimed in a southerly direction and 1480 feet in a northerly direction from the location monument, at which the Notice of Location is posted, lengthwise of the claim, together with 300 feet in width on each side of the center of the claim. The general course of the lode deposit and premises is from the easterly to the westerly.

The location and number of each corner of this claim is shown on the claim map that is filed herewith. On the ground, each corner of the claim is marked with its appropriate number by lumber pencil

(Describe method of marking, such as "scribing the wood")

The description of each corner is as follows (describe the corner(s), such as "4x4 wooden post"):

- Corner No. 1 is a 4 x 4 wooden post or 4" dia. plastic pipe.
- Corner No. 2 is a 4 x 4 wooden post "
- Corner No. 3 is a 4 x 4 wooden post "
- Corner No. 4 is a 4 x 4 wooden post "
- Corner No. 5 is a 4 x 4 wooden post "
- Corner No. 6 is a 4 x 4 wooden post "

The monumentation and marking of the corners was completed by the 21 day of May, 1980.

(Must be within 20 days of posting notice of location)

The location work consisted of making a claim map as provided in NRS 517.040. Two copies of this claim map have been filed with the Eureka County Recorder, and the \$15.00 lode claim filing fee has been paid to the County Recorder.

Dated this 26 day of June, 1980.

Lynn H Erickson
(Locator sign here)

Lynn H Erickson (Agent)

709 Cline Las Vegas, NV 89128

Note 1: Two copies of this certificate and two copies of the claim map must be filed, and the \$15 filing fee must be paid, within 90 days after the date of posting Notice of Location.

Note 2: "Every person who willfully and knowingly makes a false material statement on the location certificate or on any map required by this chapter shall be guilty of a felony, and upon conviction thereof shall be imprisoned in the state prison for not less than 3 years nor more than 10 years." NRS 517.300, Subsection 2.

Note 3: The claim map of this claim is filed in the Eureka County Recorder's Office as Document No. 74305. (may be filled in by locator)

RECORDER'S STAMP

RECORDED AT REQUEST OF
Lynn Erickson
BOOK 82 PAGE 466

80 JUN 27 P 1:09

OFFICIAL RECORDS
EUREKA COUNTY, NEVADA
WILLIS A. DEPAULI, RECORDER
FILE NO. 74302
FEE \$ 3.00

BOOK 82 PAGE 466

Certificate of Location of Lode Mining Claim

TO ALL WHOM IT MAY CONCERN:

The undersigned hereby certifies (certify) that he (she, they) has (have) located the Silverado # 162 Lode Mining Claim in Section 16, Township 18N, Range 52E in the Eureka Mining District, in Eureka County, in the State of Nevada, on the 21 day of May, 1980.

The name(s) and post office address(es) of the locator(s) is (are) (please print):

Pasquale and Elizabeth Pistorio 4737 East Sierra Vista
(Name) (Post Office Address)
Paradise Valley, Arizona 85253

The claim is 1500 feet long and 600 feet wide, and 20 feet is claimed in a northerly direction and 1480 feet in southerly direction from the location monument, at which the Notice of Location is posted, lengthwise of the claim, together with 300 feet in width on each side of the center of the claim. The general course of the lode deposit and premises is from the easterly to the westerly.

The location and number of each corner of this claim is shown on the claim map that is filed herewith. On the ground, each corner of the claim is marked with its appropriate number by lumber pencil

(Describe method of marking, such as "scribing the wood")

The description of each corner is as follows (describe the corner(s), such as "4x4 wooden post"):

- Corner No. 1 is a 4 x 4 wooden post or 4" dia. plastic pipe.
- Corner No. 2 is a 4 x 4 wooden post "
- Corner No. 3 is a 4 x 4 wooden post "
- Corner No. 4 is a 4 x 4 wooden post "
- Corner No. 5 is a 4 x 4 wooden post "
- Corner No. 6 is a 4 x 4 wooden post "

The monumentation and marking of the corners was completed by the 21 day of May, 1980.

(Must be within 20 days of posting notice of location)

The location work consisted of making a claim map as provided in NRS 517.040. Two copies of this claim map have been filed with the Eureka County Recorder, and the \$15.00 lode claim filing fee has been paid to the County Recorder.

Dated this 26 day of June, 1980.

Lynn H Erickson
(Locator sign here)
Lynn H Erickson (Agent) 709 Cline Las Vegas, NV 89128

Note 1: Two copies of this certificate and two copies of the claim map must be filed, and the \$15 filing fee must be paid, within 90 days after the date of posting Notice of Location.

Note 2: "Every person who willfully and knowingly makes a false material statement on the location certificate or on any map required by this chapter shall be guilty of a felony, and upon conviction thereof shall be imprisoned in the state prison for not less than 3 years nor more than 10 years." NRS 517.300, Subsection 2.

Note 3: The claim map of this claim is filed in the Eureka County Recorder's Office as Document No. 74305. (may be filled in by locator)

RECORDER'S STAMP

RECORDED AT REQUEST OF
Lynn Erickson
BOOK 82 PAGE 468

80 JUN 27 '80 1:10

OFFICIAL RECORDS
EUREKA COUNTY, NEVADA
WILLIS A. D. PEOLI - RECORDER
FILE NO. 74304
FEE \$ 3.00

BOOK 82 PAGE 468