

76328


NOTICE OF INTENT TO HOLD


TO WHOM IT MAY CONCERN:


OLD SOLDIER MINERALS ON BEHALF OF THE OWNERS OF THE QUEEN ANN AND KING RICKY CLAIMS HAS BEGUN THE 1980 ASSESSMENT WORK ON THE NINE QUEEN ANN MINING CLAIMS, IDENTIFIED AS THE QUEEN ANN AND THE QUEEN ANN NO.1 THROUGH QUEEN ANN NO.8, PLUS THE KING RICKY MINING CLAIMS IDENTIFIED AS KING RICKY AND KING RICKY NO.1 THROUGH KING RICKY NO.3. SAID MINING CLAIMS ARE LOCATED IN TOWNSHIP 34 NORTH, RANGE 51 EAST, SECTIONS 12 AND 13, AND TOWNSHIP 34 NORTH, RANGE 52 EAST, SECTIONS 7 AND 18.

SAID WORK HAS BEGUN IN CONTINUOUS PROGRESS SINCE AUGUST 29, 1980 AND WILL CONTINUE ALL THE ASSESSMENT REQUIREMENTS ARE FULL-FILLED.

DATED: AUGUST 29, 1980


SIGNED




NOTARY

WITNESSED

WITNESSED

RECORDED AT REQUEST OF
James Brown
BOOK 86 PAGE 411

80 AUG 29 P 1: 43

OFFICIAL RECORDS
EURORA COUNTY, NEVADA
WILLIS A. DEPAOLI - RECORDER
FILE NO. 76328
FEE \$ 3.00

BOOK 86 PAGE 411