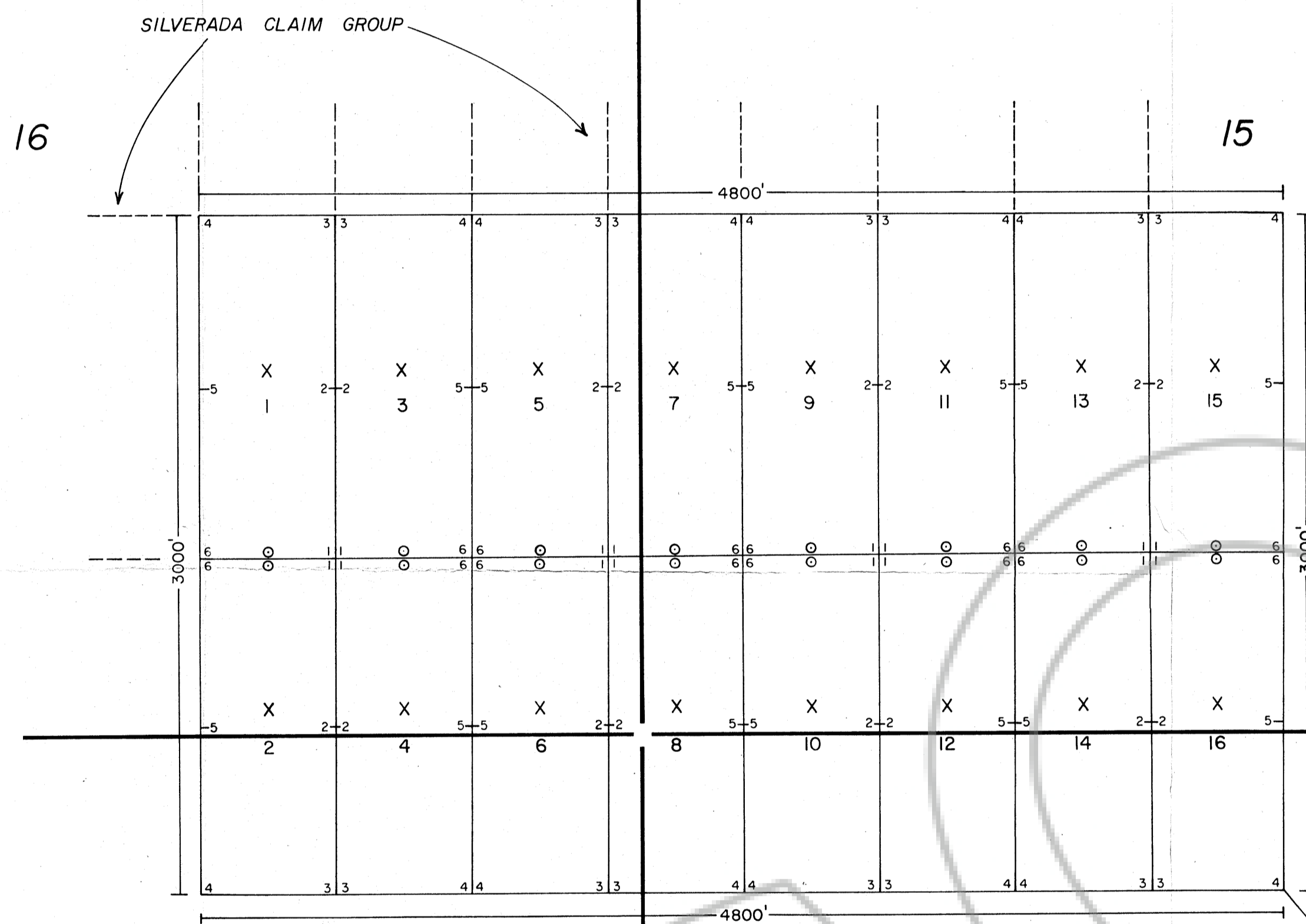


R. 52 E.

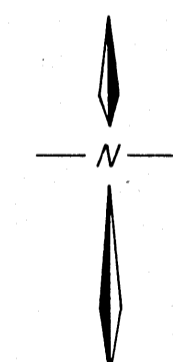


SILVERADA CLAIM GROUP

16

15

T. 18 N.



SCALE 1" = 500'
 0 500 1000 1500 FEET

Filed November 4, 1980 AT THE REQUEST OF William T. Rice
 on November 4, 1980, at 4:55 mins. past 11:00 A.M. in
 Book _____ of OFFICIAL RECORDS, page _____, RECORDS OF
 EUREKA COUNTY, NEVADA. WILLIS A. DePAOLI Recorder
 File No. 77688 Fee \$ 240.00

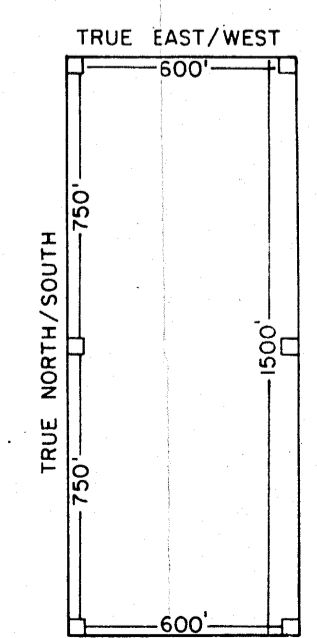
AMSELCO MINERALS INC.

Claim map for "X" claims nos 1 through 16
 Unpatented mining claims
 Located in unsurveyed Sec. 15, 16, 21, 22,
 T18N, R52E, MDM
 Eureka County, Nevada

The SE corner of "X" no. 16 is located appx. 19, 950'
 N40 1/2°W of the SE corner Section 36, T18N, R52E
 Claims filed by: Amselco Minerals
 90 West Grove Street, Suite 100
 Reno, Nevada
 89509

Dated and posted on the ground on
 August 18, 1980
 All claims measure 600' x 1500'
 All corners are marked by 4" x 4" posts or 4" trees
 Scale: 1" = 500'

All Claims Are Staked As Below



T18N	36	31
T17N	1	6
	R52E	R53E

19,950' S20 1/2° E 70'

21

22