

# Certificate of Location of Lode Mining Claim

TO ALL WHOM IT MAY CONCERN:

The undersigned hereby certifies (certify) that he (she, they) has (have) located the Silverado #204 Lode Mining Claim in Section 4, Township 18N, Range 55E in the Eureka Mining District, in Eureka County, in the State of Nevada, on the 29 day of Oct, 19 80.

The name(s) and post office address(es) of the locator(s) is (are) (please print):

James Stolfe 1102 Rugeley Court  
(Name) (Post Office Address)  
Addison, Ill. 60101

The claim is 1500 feet long and 600 feet wide, and 10 feet is claimed in a southerly direction and 1490 feet in a northerly direction from the location monument, at which the Notice of Location is posted, lengthwise of the claim, together with 300 feet in width on each side of the center of the claim. The general course of the lode deposit and premises is from the northerly to the southerly.

The location and number of each corner of this claim is shown on the claim map that is filed herewith. On the ground, each corner of the claim is marked with its appropriate number by \_\_\_\_\_  
lumber pencil

(Describe method of marking, such as "scribing the wood")

The description of each corner is as follows (describe the corner(s), such as "4x4 wooden post"):

- Corner No. 1 is a 4 x 4 wooden post or 4" dia. plastic pipe.
- Corner No. 2 is a 4 x 4 wooden post "
- Corner No. 3 is a 4 x 4 wooden post "
- Corner No. 4 is a 4 x 4 wooden post "
- Corner No. 5 is a 4 x 4 wooden post "
- Corner No. 6 is a 4 x 4 wooden post "

The monumentation and marking of the corners was completed by the 29 day of Oct, 19 80.

(Must be within 20 days of posting notice of location)

The location work consisted of making a claim map as provided in NRS 517.040. Two copies of this claim map have been filed with the Eureka County Recorder, and the \$15.00 lode claim filing fee has been paid to the County Recorder.

Dated this 6 day of Nov, 19 80.

*Lynn H. Erickson*

(Locator sign here)

Lynn H. Erickson (Agent)

709 Cline Las Vegas, NV 89128

**Note 1:** Two copies of this certificate and two copies of the claim map must be filed, and the \$15 filing fee must be paid, within 90 days after the date of posting Notice of Location.

**Note 2:** "Every person who willfully and knowingly makes a false material statement on the location certificate or on any map required by this chapter shall be guilty of a felony, and upon conviction thereof shall be imprisoned in the state prison for not less than 3 years nor more than 10 years." NRS 517.300, Subsection 2.

**Note 3:** The claim map of this claim is filed in the Eureka County Recorder's Office as Document No. 77702. (may be filled in by locator)

RECORDER'S STAMP  
RECORDED AT REQUEST OF  
Lynn H. Erickson  
BOOK 89 PAGE 184

80 NOV 6 AID: 04

OFFICIAL RECORDS  
EUREKA COUNTY, NEVADA  
WILLIS A. DEPALM - RECORDER  
FILE NO. 77697  
FEE \$ 3.00

BOOK 89 PAGE 184

# Certificate of Location of Lode Mining Claim

TO ALL WHOM IT MAY CONCERN:

The undersigned hereby certifies (certify) that he (she, they) has (have) located the Silverado # 263 Lode Mining Claim in Section 4, Township 18N, Range 53E in the Eureka Mining District, in Eureka County, in the State of Nevada, on the 29 day of Oct, 19 80.

The name(s) and post office address(es) of the locator(s) is (are) (please print):

Jack T. Keith 1655 West Market St.  
(Name) (Post Office Address)  
Akron, Ohio 44313

The claim is 1500 feet long and 600 feet wide, and 10 feet is claimed in a southerly direction and 1490 feet in a northerly direction from the location monument, at which the Notice of Location is posted, lengthwise of the claim, together with 300 feet in width on each side of the center of the claim. The general course of the lode deposit and premises is from the northerly to the southerly.

The location and number of each corner of this claim is shown on the claim map that is filed herewith. On the ground, each corner of the claim is marked with its appropriate number by lumber pencil.

(Describe method of marking, such as "scribing the wood")

The description of each corner is as follows (describe the corner(s), such as "4x4 wooden post"):

Corner No. 1 is a 4 x 4 wooden post or 4" dia. plastic pipe.  
 Corner No. 2 is a 4 x 4 wooden post "  
 Corner No. 3 is a 4 x 4 wooden post "  
 Corner No. 4 is a 4 x 4 wooden post "  
 Corner No. 5 is a 4 x 4 wooden post "  
 Corner No. 6 is a 4 x 4 wooden post "

The monumentation and marking of the corners was completed by the 29 day of Oct, 19 80.

(Must be within 20 days of posting notice of location)

The location work consisted of making a claim map as provided in NRS 517.040. Two copies of this claim map have been filed with the Eureka County Recorder, and the \$15.00 lode claim filing fee has been paid to the County Recorder.

Dated this 6 day of Nov, 19 80.

Lynn H. Erickson

(Locator sign here)

Lynn H Erickson (Agent)

709 Cline Las Vegas, NV 89128

**Note 1:** Two copies of this certificate and two copies of the claim map must be filed, and the \$15 filing fee must be paid, within 90 days after the date of posting Notice of Location.

**Note 2:** "Every person who willfully and knowingly makes a false material statement on the location certificate or on any map required by this chapter shall be guilty of a felony, and upon conviction thereof shall be imprisoned in the state prison for not less than 3 years nor more than 10 years." NRS 517.300, Subsection 2.

**Note 3:** The claim map of this claim is filed in the Eureka County Recorder's Office as Document No. 77702. (may be filled in by locator)

RECORDER'S STAMP

RECORDED AT REQUEST OF

Lynn H. Erickson  
 BOOK 89 PAGE 185

80 NOV 6 AID: 04

OFFICIAL RECORDS  
 EUREKA COUNTY, NEVADA  
 WILLIS A. DICKSON, RECORDER  
 FILE NO. 77698  
 FEE \$ 3.00

BOOK 89 PAGE 185



# Certificate of Location of Lode Mining Claim

TO ALL WHOM IT MAY CONCERN:

The undersigned hereby certifies (certify) that he (she, they) has (have) located the Silverado # 264 Lode Mining Claim in Section 4, 9, Township 18N, Range 53E in the Eureka Mining District, in Eureka County, in the State of Nevada, on the 29 day of Oct, 1980.

The name(s) and post office address(es) of the locator(s) is (are) (please print):

Gene Hutchins 910 Courtney Park, Prescott, Arizona 86301  
(Name) (Post Office Address)  
Gergory Davis 4747 North 15th St, N A-127 Phoenix, Arizona 85016

The claim is 1500 feet long and 600 feet wide, and 10 feet is claimed in a northerly direction and 1490 feet in a southerly direction from the location monument, at which the Notice of Location is posted, lengthwise of the claim, together with 300 feet in width on each side of the center of the claim. The general course of the lode deposit and premises is from the northerly to the southerly.

The location and number of each corner of this claim is shown on the claim map that is filed herewith. On the ground, each corner of the claim is marked with its appropriate number by lumber pencil.

(Describe method of marking, such as "scribing the wood")

The description of each corner is as follows (describe the corner(s), such as "4x4 wooden post"):


- Corner No. 1 is a 4 x 4 wooden post or 4" dia. plastic pipe.
- Corner No. 2 is a 4 x 4 wooden post "
- Corner No. 3 is a 4 x 4 wooden post "
- Corner No. 4 is a 4 x 4 wooden post "
- Corner No. 5 is a 4 x 4 wooden post "
- Corner No. 6 is a 4 x 4 wooden post "

The monumentation and marking of the corners was completed by the 29 day of Oct, 1980.

(Must be within 20 days of posting notice of location)

The location work consisted of making a claim map as provided in NRS 517.040. Two copies of this claim map have been filed with the Eureka County Recorder, and the \$15.00 lode claim filing fee has been paid to the County Recorder.

Dated this 6 day of Nov, 1980.



(Locator sign here)

Lynn H. Erickson (Agent)

709 Cline LasVegas, NV 89128

**Note 1:** Two copies of this certificate and two copies of the claim map must be filed, and the \$15 filing fee must be paid, within 90 days after the date of posting Notice of Location.

**Note 2:** "Every person who willfully and knowingly makes a false material statement on the location certificate or on any map required by this chapter shall be guilty of a felony, and upon conviction thereof shall be imprisoned in the state prison for not less than 3 years nor more than 10 years." NRS 517.300, Subsection 2.

**Note 3:** The claim map of this claim is filed in the Eureka County Recorder's Office as Document No. 77702. (may be filled in by locator)

RECORDER'S STAMP

RECORDED AT REQUEST OF  
Lynn H. Erickson  
BOOK 89 PAGE 186

80 NOV 6 A10:04

OFFICIAL RECORDS  
EUREKA COUNTY, NEVADA  
WILLIS A. DEPAOLI, RECORDER  
FILE NO. 77699  
FEE \$ 3.00

BOOK 89 PAGE 186

# Certificate of Location of Lode Mining Claim

TO ALL WHOM IT MAY CONCERN:

The undersigned hereby certifies (certify) that he (she, they) has (have) located the Silverado # 265 Lode Mining Claim in Section 9, Township 18N, Range 53E in the Eureka Mining District, in Eureka County, in the State of Nevada, on the 29 day of Oct, 19 80.

The name(s) and post office address(es) of the locator(s) is (are) (please print):

William J. & M. Kristine Ness 54 South Gate Course  
(Name) (Post Office Address)  
St. Charles, Ill. 60174

The claim is 1500 feet long and 600 feet wide, and 10 feet is claimed in a northerly direction and 1490 feet in a southerly direction from the location monument, at which the Notice of Location is posted, lengthwise of the claim, together with 300 feet in width on each side of the center of the claim. The general course of the lode deposit and premises is from the northerly to the southerly.

The location and number of each corner of this claim is shown on the claim map that is filed herewith. On the ground, each corner of the claim is marked with its appropriate number by lumber pencil.

(Describe method of marking, such as "scribing the wood")

The description of each corner is as follows (describe the corner(s), such as "4x4 wooden post"):


- Corner No. 1 is a 4 x 4 wooden post or 4" dia. plastic pipe.
- Corner No. 2 is a 4 x 4 wooden post "
- Corner No. 3 is a 4 x 4 wooden post "
- Corner No. 4 is a 4 x 4 wooden post "
- Corner No. 5 is a 4 x 4 wooden post "
- Corner No. 6 is a 4 x 4 wooden post "

The monumentation and marking of the corners was completed by the 29 day of Oct, 19 80.

(Must be within 20 days of posting notice of location)

The location work consisted of making a claim map as provided in NRS 517.040. Two copies of this claim map have been filed with the Eureka County Recorder, and the \$15.00 lode claim filing fee has been paid to the County Recorder.

Dated this 6 day of Nov, 19 80.



(Locator sign here)

Lynn H. Erickson (Agent)

709 Cline, Las Vegas, NV 89128

**Note 1:** Two copies of this certificate and two copies of the claim map must be filed, and the \$15 filing fee must be paid, within 90 days after the date of posting Notice of Location.

**Note 2:** "Every person who willfully and knowingly makes a false material statement on the location certificate or on any map required by this chapter shall be guilty of a felony, and upon conviction thereof shall be imprisoned in the state prison for not less than 3 years nor more than 10 years." NRS 517.300, Subsection 2.

**Note 3:** The claim map of this claim is filed in the Eureka County Recorder's Office as Document No. 77702. (may be filled in by locator)

RECORDER'S STAMP

RECORDED AT REQUEST OF  
Lynn H. Erickson  
BOOK 89 PAGE 187

**80 NOV 6 10:04**

OFFICIAL RECORDS  
EUREKA COUNTY, NEVADA  
WILLIS A. DEPAOLI, RECORDER  
FILE NO. 77700  
FEE \$ 3.00

BOOK 89 PAGE 187



# Certificate of Location of Lode Mining Claim

TO ALL WHOM IT MAY CONCERN:

The undersigned hereby certifies (certify) that he (she, they) has (have) located the Silverado # 266 Lode Mining Claim in Section 9, Township 18N, Range 53E in the Eureka Mining District, in Eureka County, in the State of Nevada, on the 29 day of Oct, 1980.

The name(s) and post office address(es) of the locator(s) is (are) (please print):

Jack Watson (Name) 1388 Calle Las Trancs (Post Office Address)  
Thousand Oaks, CA 91360

The claim is 1500 feet long and 600 feet wide, and 10 feet is claimed in a northerly direction and 1490 feet in a southerly direction from the location monument, at which the Notice of Location is posted, lengthwise of the claim, together with 300 feet in width on each side of the center of the claim. The general course of the lode deposit and premises is from the northerly to the southerly.

The location and number of each corner of this claim is shown on the claim map that is filed herewith. On the ground, each corner of the claim is marked with its appropriate number by lumber pencil.

(Describe method of marking, such as "scribing the wood")

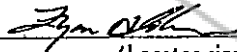
The description of each corner is as follows (describe the corner(s), such as "4x4 wooden post"):

- Corner No. 1 is a 4 x 4 wooden post or 4" dia. plastic pipe.
- Corner No. 2 is a 4 x 4 wooden post "
- Corner No. 3 is a 4 x 4 wooden post "
- Corner No. 4 is a 4 x 4 wooden post "
- Corner No. 5 is a 4 x 4 wooden post "
- Corner No. 6 is a 4 x 4 wooden post "

The monumentation and marking of the corners was completed by the 29 day of Oct, 1980.  
(Must be within 20 days of posting notice of location).

The location work consisted of making a claim map as provided in NRS 517.040. Two copies of this claim map have been filed with the Eureka County Recorder, and the \$15.00 lode claim filing fee has been paid to the County Recorder.

Dated this 6 day of Nov, 1980.



(Locator sign here)

Lynn H. Erickson (Agent)

709 Cline Las Vegas, NV 89128

**Note 1:** Two copies of this certificate and two copies of the claim map must be filed, and the \$15 filing fee must be paid, within 90 days after the date of posting Notice of Location.

**Note 2:** "Every person who willfully and knowingly makes a false material statement on the location certificate or on any map required by this chapter shall be guilty of a felony, and upon conviction thereof shall be imprisoned in the state prison for not less than 3 years nor more than 10 years." NRS 517.300, Subsection 2.

**Note 3:** The claim map of this claim is filed in the Eureka County Recorder's Office as Document No. 77702. (may be filled in by locator)

RECORDER'S STAMP

RECORDED AT REQUEST OF  
Lynn H. Erickson  
BOOK 89 PAGE 188

80 NOV 6 10:04

OFFICIAL RECORDS  
EUREKA COUNTY, NEVADA  
WILLIS A. DEPAOLI-RECORDER  
FILE NO. 77701  
FEE \$ 3.00

BOOK 89 PAGE 188