

STATE OF WYOMING)
COUNTY OF FREMONT) ss.

KNOW ALL MEN BY THESE PRESENT:

Ed Calvert, agent for
THAT the undersigned Nuclear Power & Energy Co., who is a citizen of the United States of America by birth hereby claims the land described herein as a lode mining claim, pursuant to the laws of the United States and the State of Nevada.

THAT on the 25 day of September, 1980, which date is hereby established as the date of discovery, the undersigned discovered a lode, ledge, vein or deposit of valuable minerals, within the limits of this claim as hereinafter established.

THAT the name of this claim is CEDAR # 1

THAT the undersigned claims, by right of discovery and location, 1500 feet, linear and horizontal measurement, on this lode, 1490 feet running N45°W from the discovery, and 10 feet running S45°E from the discovery, together with 300 feet on each side of the discovery monument of this lode.

THAT the exterior boundaries of this claim are distinctly marked by six 4" diameter posts, marked on the side or sides which face in toward the claim, and are located one at each corner and one at each side center.

THAT the extent of the claim is as follows:

Beginning at Corner No. 1, the NE Corner of this claim,
Thence 750' N45°W to Corner No. 2, the North Side Center,
Thence 750' N45°W to Corner No. 3, the NW Corner,
Thence 600' S45°W to Corner No. 4, the SW Corner,
Thence 750' S45°E to Corner No. 5, the South Side Center,
Thence 750' S45°E to Corner No. 6, the SE Corner,
Thence 600' N45°E to Corner No. 1, the point of beginning.

TIE: Corner No. 1 of this claim bears 6588.7' EAST & 5480'
N 45° E from the NW Corner of Section 33
Township 24N, Range 48E, Mount Diablo P.M.

LOCATION: This claim is located in the NE Quarter of
Section 27, Township 24N, Range 48E,
Mount Diablo P.M., Eureka County, Nevada.

THAT the location work for this claim consists of preparing a map of this claim which sets forth the position of the claim boundary monuments in relation to each other as provided in NRS 517.040.

DATED and Signed this 10 day of December, 19 80.

Ed Calvert (agent)
NUCLEAR POWER & ENERGY CO.
P.O. BOX 112
RIVERTON, WYOMING 82501


STATE OF WYOMING)
COUNTY OF FREMONT) ss.

On this 10 day of December,
19 80, before me personally appeared
Ed Calvert

personally known to be the the person
who executed the forgoing instrument.

My Commission Expires: 1/23/84

NOTARY PUBLIC



RECORDER'S STAMP

RECORDED AT REQUEST OF
Nuclear Power & Energy Co.
BOOK 90 PAGE 83

80 DEC 17 AM 10:08

OFFICIAL RECORDS
EUREKA COUNTY, NEVADA
WILLIS A. DEPAOLI-RECORDER
FILE NO. 78155
FEE \$ 3.00

BOOK 90 PAGE 83

STATE OF WYOMING }
COUNTY OF FREMONT } ss.

KNOW ALL MEN BY THESE PRESENT:

Ed Calvert, agent for
THAT the undersigned Nuclear Power & Energy Co., who is a citizen of the United States of America by birth hereby claims the land described herein as a lode mining claim, pursuant to the laws of the United States and the State of Nevada.

THAT on the 25 day of September, 1980, which date is hereby established as the date of discovery, the undersigned discovered a lode, ledge, vein or deposit of valuable minerals, within the limits of this claim as hereinafter established.

THAT the name of this claim is CEDAR # 2

THAT the undersigned claims, by right of discovery and location, 1500 feet, linear and horizontal measurement, on this lode, 1490 feet running N45°W from the discovery, and 10 feet running S45°E from the discovery, together with 300 feet on each side of the discovery monument of this lode.

THAT the exterior boundaries of this claim are distinctly marked by six 4" diameter posts, marked on the side or sides which face in toward the claim, and are located one at each corner and one at each side center.

THAT the extent of the claim is as follows:

Beginning at Corner No. 1, the NE Corner of this claim,
Thence 750' N45°W to Corner No. 2, the North Side Center,
Thence 750' N45°W to Corner No. 3, the NW Corner,
Thence 600' S45°W to Corner No. 4, the SW Corner,
Thence 750' S45°E to Corner No. 5, the South Side Center,
Thence 750' S45°E to Corner No. 6, the SE Corner,
Thence 600' N45°E to Corner No. 1, the point of beginning.

TIE: Corner No. 1 of this claim bears 6588.7' EAST & 4880'
N 45° E from the NW Corner of Section 33
Township 24N, Range 48E, Mount Diablo P.M.

LOCATION: This claim is located in the N/E Quarter of
Section 27, Township 24N, Range 48E,
Mount Diablo P.M., Eureka County, Nevada.

THAT the location work for this claim consists of preparing a map of this claim which sets forth the position of the claim boundary monuments in relation to each other as provided in NRS 517.040.

DATED and Signed this 10 day of December, 1980.

Ed Calvert (agent)
NUCLEAR POWER & ENERGY CO.
P.O. BOX 112
RIVERTON, WYOMING 82501


STATE OF WYOMING }
COUNTY OF FREMONT } ss.

On this 10 day of December,
1980, before me personally appeared
Ed Calvert

personally known to be the person
who executed the forgoing instrument.

My Commission Expires: 1/23/84

NOTARY PUBLIC Catherine Locker



RECORDER'S STAMP

RECORDED AT REQUEST OF
Nuclear Power & Energy Co.
BOOK 90 PAGE 24

80 DEC 17 AM 10:08

OFFICIAL RECORDS
EUREKA COUNTY, NEVADA
WILLIS A. DEPAUL - RECORDER
FILE NO. 78156
FEE \$ 3.00

BOOK 90 PAGE 84

STATE OF WYOMING }
COUNTY OF FREMONT } ss.

KNOW ALL MEN BY THESE PRESENT:

Ed Calvert, agent for
THAT the undersigned Nuclear Power & Energy Co., who is a citizen of the United States of America by birth hereby claims the land described herein as a lode mining claim, pursuant to the laws of the United States and the State of Nevada.

THAT on the 25 day of September, 1980, which date is hereby established as the date of discovery, the undersigned discovered a lode, ledge, vein or deposit of valuable minerals, within the limits of this claim as hereinafter established.

THAT the name of this claim is CEDAR # 3

THAT the undersigned claims, by right of discovery and location, 1500 feet, linear and horizontal measurement, on this lode, 1490 feet running N45°W from the discovery, and 10 feet running S45°E from the discovery, together with 300 feet on each side of the discovery monument of this lode.

THAT the exterior boundries of this claim are distinctly marked by six 4" diameter posts, marked on the side or sides which face in toward the claim, and are located one at each corner and one at each side center,

THAT the extent of the claim is as follows:

Beginning at Corner No. 1, the NE Corner of this claim,
Thence 750' N45°W to Corner No. 2, the North Side Center,
Thence 750' N45°W to Corner No. 3, the NW Corner,
Thence 600' S45°W to Corner No. 4, the SW Corner,
Thence 750' S45°E to Corner No. 5, the South Side Center,
Thence 750' S45°E to Corner No. 6, the SE Corner,
Thence 600' N45°E to Corner No. 1, the point of beginning.

TIE: Corner No. 1 of this claim bears 6588.7' East & 4280'
N 45°E from the NW Corner of Section 33
Township 24N, Range 48E, Mount Diablo P.M.

LOCATION: This claim is located in the NE & SE Quarter of
Section 27, Township 24N, Range 48E,
Mount Diablo P.M., Eureka County, Nevada.

THAT the location work for this claim consists of preparing a map of this claim which sets forth the position of the claim boundary monuments in relation to each other as provided in NRS 517.040.

DATED and Signed this 10 day of December, 19 80.

Ed Calvert (agent)
NUCLEAR POWER & ENERGY CO.
P.O. BOX 112
RIVERTON, WYOMING 82501


STATE OF WYOMING }
COUNTY OF FREMONT } ss.

On this 10 day of December,
19 80, before me personally appeared
Ed Calvert

personally known to be the the person
who executed the forgoing instrument.

My Commission Expires: 1/23/84

NOTARY PUBLIC Catherine Locker



RECORDER'S STAMP.

RECORDED AT REQUEST OF
Nuclear Power & Energy Co.
BOOK 90 PAGE 85

80 DEC 17 AM 11:08

OFFICIAL RECORDS
EUREKA COUNTY, NEVADA
WILLIS A. DEPAOLI, RECORDER
FILE NO. 78157
FEE \$ 3.00

BOOK 90 PAGE 85

STATE OF WYOMING }
COUNTY OF FREMONT } ss.

KNOW ALL MEN BY THESE PRESENT:

Ed Calvert, agent for
THAT the undersigned Nuclear Power & Energy Co., who is a citizen of the United States of America by birth hereby claims the land described herein as a lode mining claim, pursuant to the laws of the United States and the State of Nevada.

THAT on the 25 day of September, 1980, which date is hereby established as the date of discovery, the undersigned discovered a lode, ledge, vein or deposit of valuable minerals, within the limits of this claim as hereinafter established.

THAT the name of this claim is CEDAR # 4

THAT the undersigned claims, by right of discovery and location, 1500 feet, linear and horizontal measurement, on this lode 1490 feet running N45°W from the discovery, and 10 feet running S45°E from the discovery, together with 300 feet on each side of the discovery monument of this lode.

THAT the exterior boundaries of this claim are distinctly marked by six 4" diameter posts, marked on the side or sides which face in toward the claim, and are located one at each corner and one at each side center.

THAT the extent of the claim is as follows:

Beginning at Corner No. 1, the NE Corner of this claim,
Thence 750' N45°W to Corner No. 2, the North Side Center,
Thence 750' N45°W to Corner No. 3, the NW Corner,
Thence 600' S45°W to Corner No. 4, the SW Corner,
Thence 750' S45°E to Corner No. 5, the South Side Center,
Thence 750' S45°E to Corner No. 6, the SE Corner,
Thence 600' N45°E to Corner No. 1, the point of beginning.

TIE: Corner No. 1 of this claim bears 6588.7' East & 3680'
N 45° E from the NW Corner of Section 33
Township 24N, Range 48E, Mount Diablo P.M.

LOCATION: This claim is located in the NE, NW, SE Quarter of
Section 27, Township 24N, Range 48E,
Mount Diablo P.M., Eureka County, Nevada.

THAT the location work for this claim consists of preparing a map of this claim which sets forth the position of the claim boundary monuments in relation to each other as provided in NRS 517.040.

DATED and Signed this 10 day of December, 19 80.

Ed Calvert (agent)
NUCLEAR POWER & ENERGY CO.
P.O. BOX 112
RIVERTON, WYOMING 82501


STATE OF WYOMING }
COUNTY OF FREMONT } ss.

On this 10 day of December,
19 80, before me personally appeared
Ed Calvert

personally known to be the person
who executed the forgoing instrument.

My Commission Expires: 1/23/84

NOTARY PUBLIC



RECORDER'S STAMP

RECORDED AT REQUEST OF
Nuclear Power & Energy Co.
BOOK 90 PAGE 26

80 DEC 17 AM: 08

OFFICIAL RECORDS
EUREKA COUNTY, NEVADA
WILLIS A. DEPAULI, RECORDER
FILE NO. 78158
FEE \$ 3.00

BOOK 90 PAGE 86

STATE OF WYOMING }
COUNTY OF FREMONT } ss.

KNOW ALL MEN BY THESE PRESENT:

Ed Calvert, agent for
THAT the undersigned Nuclear Power & Energy Co., who is a citizen of the United States of America by birth hereby claims the land described herein as a lode mining claim, pursuant to the laws of the United States and the State of Nevada.

THAT on the 25 day of September, 1980, which date is hereby established as the date of discovery, the undersigned discovered a lode, ledge, vein or deposit of valuable minerals, within the limits of this claim as hereinafter established.

THAT the name of this claim is CEDAR # 5

THAT the undersigned claims, by right of discovery and location, 1500 feet, linear and horizontal measurement, on this lode, 1490 feet running N45°W from the discovery, and 10 feet running S45°E from the discovery, together with 300 feet on each side of the discovery monument of this lode.

THAT the exterior boundaries of this claim are distinctly marked by six 4" diameter posts, marked on the side or sides which face in toward the claim, and are located one at each corner and one at each side center.

THAT the extent of the claim is as follows:

Beginning at Corner No. 1, the NE Corner of this claim,
Thence 750' N45°W to Corner No. 2, the North Side Center,
Thence 750' N45°W to Corner No. 3, the NW Corner,
Thence 600' S45°W to Corner No. 4, the SW Corner,
Thence 750' S45°E to Corner No. 5, the South Side Center,
Thence 750' S45°E to Corner No. 6, the SE Corner,
Thence 600' N45°E to Corner No. 1, the point of beginning.

TIE: Corner No. 1 of this claim bears 8710' EAST & 1980'
N45°E from the NW Corner of Section 33
Township 24N, Range 48E, Mount Diablo P.M.

LOCATION: This claim is located in the NW 1/4 (26) Quarter of
Section 26 & 27, Township 24N, Range 48E,
Mount Diablo P.M., Eureka County, Nevada.

THAT the location work for this claim consists of preparing a map of this claim which sets forth the position of the claim boundary monuments in relation to each other as provided in NRS 517.040.

DATED and Signed this 10 day of December, 1980.

Ed Calvert (agent)
NUCLEAR POWER & ENERGY CO.
P.O. BOX 112
RIVERTON, WYOMING 82501


STATE OF WYOMING }
COUNTY OF FREMONT } ss.

On this 10 day of December,
1980, before me personally appeared
Ed Calvert

personally known to be the the person
who executed the forgoing instrument.

My Commission Expires: 1/23/84

NOTARY PUBLIC



RECORDER'S STAMP

RECORDED AT REQUEST OF
Nuclear Power & Energy Co.
BOOK 90 PAGE 27

80 DEC 17 11:08

OFFICIAL RECORDS
EUREKA COUNTY, NEVADA
WILLIS A. DEPAOLI-RECORDER
FILE NO. 78159
FEE \$ 3.00

BOOK 90 PAGE 27

STATE OF WYOMING }
COUNTY OF FREMONT } ss.

KNOW ALL MEN BY THESE PRESENT:

Ed Calvert, agent for
THAT the undersigned Nuclear Power & Energy Co., who is a citizen of the United States of America by birth hereby claims the land described herein as a lode mining claim, pursuant to the laws of the United States and the State of Nevada.

THAT on the 25 day of September, 1980, which date is hereby established as the date of discovery, the undersigned discovered a lode, ledge, vein or deposit of valuable minerals, within the limits of this claim as hereinafter established.

THAT the name of this claim is CEDAR #6

THAT the undersigned claims, by right of discovery and location, 1500 feet, linear and horizontal measurement, on this lode, 10 feet running N45°W from the discovery, and 1490 feet running S45°E from the discovery, together with 300 feet on each side of the discovery monument of this lode.

THAT the exterior boundries of this claim are distinctly marked by six 4" diameter posts, marked on the side or sides which face in toward the claim, and are located one at each corner and one at each side center,

THAT the extent of the claim is as follows:

Beginning at Corner No. 1, the NE Corner of this claim,
Thence 750' N45°W to Corner No. 2, the North Side Center,
Thence 750' N45°W to Corner No. 3, the NW Corner,
Thence 600' S45°W to Corner No. 4, the SW Corner,
Thence 750' S45°E to Corner No. 5, the South Side Center,
Thence 750' S45°E to Corner No. 6, the SE Corner,
Thence 600' N45°E to Corner No. 1, the point of beginning.

TIE: Corner No. 3 of this claim bears 8710' EAST & 3980'
N45°E from the NW Corner of Section 33
Township 24N, Range 48E, Mount Diablo P.M.

LOCATION: This claim is located in the NW & SW Quarter of
Section 26, Township 24N, Range 48E,
Mount Diablo P.M., Eureka County, Nevada.

THAT the location work for this claim consists of preparing a map of this claim which sets forth the position of the claim boundary monuments in relation to each other as provided in NRS 517.040.

DATED and Signed this 10 day of December 19 80.

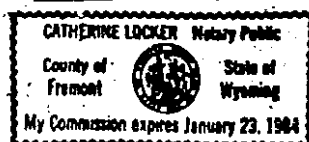
Ed Calvert (agent)
NUCLEAR POWER & ENERGY CO.
P.O. BOX 112
RIVERTON, WYOMING 82501

STATE OF WYOMING }
COUNTY OF FREMONT } ss.

On this 10 day of December,
19 80, before me personally appeared
Ed Calvert

personally known to be the the person
who executed the forgoing instrument.
My Commission Expires: 1/23/84

NOTARY PUBLIC



RECORDER'S STAMP

RECORDED AT REQUEST OF
Nuclear Power & Energy Co.
BOOK 90 PAGE 88

80 DEC 17 - 11:08

OFFICIAL RECORDS
EUREKA COUNTY, NEVADA
WILLIS A. DEPAULI-RECORDER
FILE NO. 78160
FEE \$ 3.00

BOOK 90 PAGE 88

STATE OF WYOMING }
COUNTY OF FREMONT } ss.

KNOW ALL MEN BY THESE PRESENT:

Ed Calvert, agent for
THAT the undersigned Nuclear Power & Energy Co., who is a citizen of the United States of America by birth hereby claims the land described herein as a lode mining claim, pursuant to the laws of the United States and the State of Nevada.

THAT on the 25 day of September, 1980, which date is hereby established as the date of discovery, the undersigned discovered a lode, ledge, vein or deposit of valuable minerals, within the limits of this claim as hereinafter established.

THAT the name of this claim is CEDAR # 7

THAT the undersigned claims, by right of discovery and location, 1500 feet, linear and horizontal measurement, on this lode, 1490 feet running N45°W from the discovery, and 10 feet running S45°E from the discovery, together with 300 feet on each side of the discovery monument of this lode.

THAT the exterior boundaries of this claim are distinctly marked by six 4" diameter posts, marked on the side or sides which face in toward the claim, and are located one at each corner and one at each side center,

THAT the extent of the claim is as follows:

Beginning at Corner No. 1, the NE Corner of this claim,
Thence 750' N45°W to Corner No. 2, the North Side Center,
Thence 750' N45°W to Corner No. 3, the NW Corner,
Thence 600' S45°W to Corner No. 4, the SW Corner,
Thence 750' S45°E to Corner No. 5, the South Side Center,
Thence 750' S45°E to Corner No. 6, the SE Corner,
Thence 600' N45°E to Corner No. 1, the point of beginning.

TIE: Corner No. 1 of this claim bears 8710' EAST & 3380'
N45°E from the NW Corner of Section 33
Township 24N, Range 48E, Mount Diablo P.M.

LOCATION: This claim is located in the NE & SE (27)
Section 26 & 27, Township 24N, Range 48E,
Mount Diablo P.M., Eureka County, Nevada.

THAT the location work for this claim consists of preparing a map of this claim which sets forth the position of the claim boundary monuments in relation to each other as provided in NRS 517.040.

DATED and Signed this 10 day of December 19 80.

Ed Calvert (agent)
NUCLEAR POWER & ENERGY CO.
P.O. BOX 112
RIVERTON, WYOMING 82501


STATE OF WYOMING }
COUNTY OF FREMONT } ss.

On this 10 day of December,
19 80, before me personally appeared
Ed Calvert

personally known to be the person
who executed the forgoing instrument.

My Commission Expires: 1/23/84

NOTARY PUBLIC



RECORDER'S STAMP

RECORDED AT REQUEST OF
Nuclear Power & Energy Co.
BOOK 90 PAGE 89

80 DEC 17 AM 10:00

OFFICIAL RECORDS
EUREKA COUNTY, NEVADA
WILLIS A. DEPAUL - RECORDER
FILE NO. 78161
FEE \$ 3.00

BOOK 90 PAGE 89

STATE OF WYOMING)
COUNTY OF FREMONT) ss.

KNOW ALL MEN BY THESE PRESENT:

Ed Calvert, agent for
THAT the undersigned Nuclear Power & Energy Co., who is a citizen of the United States of America by birth hereby claims the land described herein as a lode mining claim, pursuant to the laws of the United States and the State of Nevada.

THAT on the 25 day of September, 1980, which date is hereby established as the date of discovery, the undersigned discovered a lode, ledge, vein or deposit of valuable minerals, within the limits of this claim as hereinafter established.

THAT the name of this claim is CEDAR # 8

THAT the undersigned claims, by right of discovery and location, 1500 feet, linear and horizontal measurement, on this lode, 10 feet running N45°W from the discovery, and 1490 feet running S45°E from the discovery, together with 300 feet on each side of the discovery monument of this lode.

THAT the exterior boundries of this claim are distinctly marked by six 4" diameter posts, marked on the side or sides which face in toward the claim, and are located one at each corner and one at each side center.

THAT the extent of the claim is as follows:

Beginning at Corner No. 1, the NE Corner of this claim,
Thence 750' N45°W to Corner No. 2, the North Side Center,
Thence 750' N45°W to Corner No. 3, the NW Corner,
Thence 600' S45°W to Corner No. 4, the SW Corner,
Thence 750' S45°E to Corner No. 5, the South Side Center,
Thence 750' S45°E to Corner No. 6, the SE Corner,
Thence 600' N45°E to Corner No. 1, the point of beginning.

TIE: Corner No. 3 of this claim bears 8710' EAST & 3380' N45°E from the NW Corner of Section 33 Township 24N, Range 48E, Mount Diablo P.M.

LOCATION: This claim is located in the SW Quarter of Section 26, Township 24N, Range 48E, Mount Diablo P.M., Eureka County, Nevada.

THAT the location work for this claim consists of preparing a map of this claim which sets forth the position of the claim boundary monuments in relation to each other as provided in NRS 517.040.

DATED and Signed this 10 day of December, 1980.

Ed Calvert (agent)
NUCLEAR POWER & ENERGY CO.
P.O. BOX 112
RIVERTON, WYOMING 82501

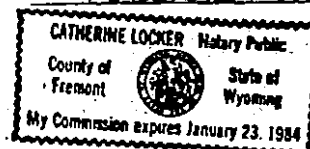
STATE OF WYOMING)
COUNTY OF FREMONT) ss.

On this 10 day of December, 1980, before me personally appeared
Ed Calvert

personally known to be the the person who executed the forgoing instrument.

My Commission Expires: 1/23/84

NOTARY PUBLIC



RECORDER'S STAMP

RECORDED AT REQUEST OF
Nuclear Power & Energy Co.
BOOK 90 PAGE 90

80 DEC 17 AM 11:08

OFFICIAL RECORDS
EUREKA COUNTY, NEVADA
WILLIS A. DEPAOLI - RECORDER
FILE NO. 78162
FEE \$ 3.00

BOOK 90 PAGE 90

STATE OF WYOMING }
COUNTY OF FREMONT } ss.

KNOW ALL MEN BY THESE PRESENT:

Ed Calvert, agent for
THAT the undersigned Nuclear Power & Energy Co., who is a citizen of the United States of America by birth hereby claims the land described herein as a lode mining claim, pursuant to the laws of the United States and the State of Nevada.

THAT on the 25 day of September, 1980, which date is hereby established as the date of discovery, the undersigned discovered a lode, ledge, vein or deposit of valuable minerals, within the limits of this claim as hereinafter established.

THAT the name of this claim is CEDAR # 9

THAT the undersigned claims, by right of discovery and location, 1500 feet, linear and horizontal measurement, on this lode, 1490 feet running N45°W from the discovery, and 10 feet running S45°E from the discovery, together with 300 feet on each side of the discovery monument of this lode.

THAT the exterior boundaries of this claim are distinctly marked by six 4" diameter posts, marked on the side or sides which face in toward the claim, and are located one at each corner and one at each side center,

THAT the extent of the claim is as follows:

Beginning at Corner No. 1, the NE Corner of this claim,
Thence 750' N45°W to Corner No. 2, the North Side Center,
Thence 750' N45°W to Corner No. 3, the NW Corner,
Thence 600' S45°W to Corner No. 4, the SW Corner,
Thence 750' S45°E to Corner No. 5, the South Side Center,
Thence 750' S45°E to Corner No. 6, the SE Corner,
Thence 600' N45°E to Corner No. 1, the point of beginning.

TIE: Corner No. 1 of this claim bears 8710' EAST & 2780'
N45°E from the NW Corner of Section 33
Township 24N, Range 48E, Mount Diablo SW (26) P.M.

LOCATION: This claim is located in the NE & SE (27) Quarter of
Section 26 & 27, Township 24N, Range 48E,
Mount Diablo P.M., Eureka County, Nevada.

THAT the location work for this claim consists of preparing a map of this claim which sets forth the position of the claim boundary monuments in relation to each other as provided in NRS 517.040.

DATED and Signed this 10 day of December, 19 80.

Ed Calvert (agent)

NUCLEAR POWER & ENERGY CO.
P.O. BOX 112
RIVERTON, WYOMING 82501


STATE OF WYOMING }
COUNTY OF FREMONT } ss.

On this 10 day of December,
19 80, before me personally appeared
Ed Calvert

personally known to be the the person
who executed the forgoing instrument.

My Commission Expires: 1/23/84

NOTARY PUBLIC



RECORDER'S STAMP

RECORDED AT REQUEST OF
Nuclear Power & Energy Co.
BOOK 90 PAGE 91

80 DEC 17 AM 11:08

OFFICIAL RECORDS
EUREKA COUNTY, NEVADA
WILLIS A. DEPAOLI - RECORDER
FILE NO. 78163
FEE \$ 3.00

BOOK 90 PAGE 91

STATE OF WYOMING }
COUNTY OF FREMONT } ss.

KNOW ALL MEN BY THESE PRESENT:

Ed Calvert, agent for
THAT the undersigned Nuclear Power & Energy Co., who is a citizen of the United States of America by birth hereby claims the land described herein as a lode mining claim, pursuant to the laws of the United States and the State of Nevada.

THAT on the 25 day of September, 1980, which date is hereby established as the date of discovery, the undersigned discovered a lode, ledge, vein or deposit of valuable minerals, within the limits of this claim as hereinafter established.

THAT the name of this claim is CEDAR # 10

THAT the undersigned claims, by right of discovery and location, 1500 feet, linear and horizontal measurement, on this lode, 10 feet running N45°W from the discovery, and 1490 feet running S45°E from the discovery, together with 300 feet on each side of the discovery monument of this lode.

THAT the exterior boundaries of this claim are distinctly marked by six 4" diameter posts, marked on the side or sides which face in toward the claim, and are located one at each corner and one at each side center,

THAT the extent of the claim is as follows:

Beginning at Corner No. 1, the NE Corner of this claim,
Thence 750' N45°W to Corner No. 2, the North Side Center,
Thence 750' N45°W to Corner No. 3, the NW Corner,
Thence 600' S45°W to Corner No. 4, the SW Corner,
Thence 750' S45°E to Corner No. 5, the South Side Center,
Thence 750' S45°E to Corner No. 6, the SE Corner,
Thence 600' N45°E to Corner No. 1, the point of beginning.

TIE: Corner No. 3 of this claim bears 8710' EAST & 2780'
N45°E from the NW Corner of Section 33
Township 24N, Range 48E, Mount Diablo P.M.

LOCATION: This claim is located in the SW(26) & SE(27) Quarter of
Section 26 & 27, Township 24N, Range 48E,
Mount Diablo P.M., Eureka County, Nevada.

THAT the location work for this claim consists of preparing a map of this claim which sets forth the position of the claim boundary monuments in relation to each other as provided in NRS 517.040.

DATED and Signed this 10 day of December, 19 80.

Ed Calvert (agent)
NUCLEAR POWER & ENERGY CO.
P.O. BOX 112
RIVERTON, WYOMING 82501

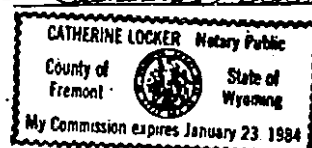
STATE OF WYOMING }
COUNTY OF FREMONT } ss.

On this 10 day of December,
19 80, before me personally appeared
Ed Calvert

personally known to be the the person
who executed the forgoing instrument.

My Commission Expires: 1/23/84

NOTARY PUBLIC *Catherine Locker*



RECORDER'S STAMP

RECORDED AT REQUEST OF
Nuclear Power & Energy Co.
BOOK 90 PAGE 92

80 DEC 17 - AM - 08

OFFICIAL RECORDS
EUREKA COUNTY, NEVADA
WILLIS A. DEPAUL RECORDER
FILE NO. 78164
FEE \$ 3.00

BOOK 90 PAGE 92

STATE OF WYOMING }
COUNTY OF FREMONT } ss.

KNOW ALL MEN BY THESE PRESENT:

Ed Calvert, agent for
THAT the undersigned Nuclear Power & Energy Co., who is a citizen of the United States of America by birth hereby claims the land described herein as a lode mining claim, pursuant to the laws of the United States and the State of Nevada.

THAT on the 25 day of September, 1980, which date is hereby established as the date of discovery, the undersigned discovered a lode, ledge, vein or deposit of valuable minerals, within the limits of this claim as hereinafter established.

THAT the name of this claim is CEDAR # 11

THAT the undersigned claims, by right of discovery and location, 1500 feet, linear and horizontal measurement, on this lode, 1490 feet running N45°W from the discovery, and 10 feet running S45°E from the discovery, together with 300 feet on each side of the discovery monument of this lode.

THAT the exterior boundaries of this claim are distinctly marked by six 4" diameter posts, marked on the side or sides which face in toward the claim, and are located one at each corner and one at each side center.

THAT the extent of the claim is as follows:

Beginning at Corner No. 1, the NE Corner of this claim,
Thence 750' N45°W to Corner No. 2, the North Side Center,
Thence 750' N45°W to Corner No. 3, the NW Corner,
Thence 600' S45°W to Corner No. 4, the SW Corner,
Thence 750' S45°E to Corner No. 5, the South Side Center,
Thence 750' S45°E to Corner No. 6, the SE Corner,
Thence 600' N45°E to Corner No. 1, the point of beginning.

TIE: Corner No. 1 of this claim bears 8710' EAST & 2180'
N 45° E from the NW Corner of Section 33
Township 24N, Range 48E, Mount Diablo P.M.

LOCATION: This claim is located in the SE Quarter of
Section 27, Township 24N, Range 48E,
Mount Diablo P.M., Eureka County, Nevada.

THAT the location work for this claim consists of preparing a map of this claim which sets forth the position of the claim boundary monuments in relation to each other as provided in NRS 517.040.

DATED and Signed this 10 day of December, 19 80.

Ed Calvert (agent)

NUCLEAR POWER & ENERGY CO.
P.O. BOX 112
RIVERTON, WYOMING 82501


STATE OF WYOMING }
COUNTY OF FREMONT } ss.

On this 10 day of December,
19 80, before me personally appeared
Ed Calvert

personally known to be the the person
who executed the forgoing instrument.

My Commission Expires: 1/23/84

NOTARY PUBLIC



RECORDER'S STAMP

RECORDED AT REQUEST OF
Nuclear Power & Energy Co.
BOOK 90 PAGE 93

80 DEC 17 11:08

OFFICIAL RECORDS
EUREKA COUNTY, NEVADA
WILLIS A. DEPAULI, RECORDER
FILE NO. 78165
FEE \$ 3.00

BOOK 90 PAGE 93

STATE OF WYOMING }
COUNTY OF FREMONT } ss.

KNOW ALL MEN BY THESE PRESENT:

Ed Calvert, agent for
THAT the undersigned Nuclear Power & Energy Co., who is a citizen
of the United States of America by birth hereby claims the land
described herein as a lode mining claim, pursuant to the laws of
the United States and the State of Nevada.

THAT on the 25 day of September, 1980, which date is
hereby established as the date of discovery, the undersigned dis-
covered a lode, ledge, vein or deposit of valuable minerals, with-
in the limits of this claim as hereinafter established.

THAT the name of this claim is CEDAR # 12

THAT the undersigned claims, by right of discovery and location,
1500 feet, linear and horizontal measurement, on this lode, 10
feet running N45°W from the discovery, and 1490 feet
running S45°E from the discovery, together with 300 feet
on each side of the discovery monument of this lode.

THAT the exterior boundaries of this claim are distinctly marked by
six 4" diameter posts, marked on the side or sides which face in
toward the claim, and are located one at each corner and one at each
side center.

THAT the extent of the claim is as follows:

Beginning at Corner No. 1, the NE Corner of this claim,
Thence 750' N45°W to Corner No. 2, the North Side Center,
Thence 750' N45°W to Corner No. 3, the NW Corner,
Thence 600' S45°W to Corner No. 4, the SW Corner,
Thence 750' S45°E to Corner No. 5, the South Side Center,
Thence 750' S45°E to Corner No. 6, the SE Corner,
Thence 600' N45°E to Corner No. 1, the point of beginning.

TIE: Corner No. 3 of this claim bears 8710' EAST & 2180'
N 45° E from the NW Corner of Section 33
Township 24N, Range 48E, Mount Diablo P.M.

LOCATION: This claim is located in the SE (27) & SW (26) Quarter of
Section 26 & 27, Township 24N, Range 48E,
Mount Diablo P.M., Eureka County, Nevada.

THAT the location work for this claim consists of preparing a map
of this claim which sets forth the position of the claim boundary
monuments in relation to each other as provided in NRS 517.040.

DATED and Signed this 10 day of December, 19 80.

Ed Calvert (agent)
NUCLEAR POWER & ENERGY CO.
P.O. BOX 112
RIVERTON, WYOMING 82501


STATE OF WYOMING }
COUNTY OF FREMONT } ss.

On this 10 day of December,
19 80, before me personally appeared
Ed Calvert

personally known to be the the person
who executed the forgoing instrument.

My Commission Expires: 1/23/84

NOTARY PUBLIC



RECORDER'S STAMP

RECORDED AT REQUEST OF
Nuclear Power & Energy Co.
BOOK 90 PAGE 94

80 DEC 17 11:09

OFFICIAL RECORDS
EUREKA COUNTY, NEVADA
WILLIS A. DEPAULIS, RECORDER
FILE NO. 78166
FEE \$ 3.00

BOOK 90 PAGE 94

STATE OF WYOMING }
COUNTY OF FREMONT } ss.

KNOW ALL MEN BY THESE PRESENT:

Ed Calvert, agent for
THAT the undersigned Nuclear Power & Energy Co., who is a citizen
of the United States of America by birth hereby claims the land
described herein as a lode mining claim, pursuant to the laws of
the United States and the State of Nevada.

THAT on the 25 day of September, 1980, which date is
hereby established as the date of discovery, the undersigned dis-
covered a lode, ledge, vein or deposit of valuable minerals, with-
in the limits of this claim as hereinafter established.

THAT the name of this claim is CEDAR # 13

THAT the undersigned claims, by right of discovery and location,
1500 feet, linear and horizontal measurement, on this lode, 1490
feet running N45°W from the discovery, and 10 feet
running S45°E from the discovery, together with 300 feet
on each side of the discovery monument of this lode.

THAT the exterior boundries of this claim are distinctly marked by
six 4" diameter posts, marked on the side or sides which face in
toward the claim, and are located one at each corner and one at each
side center,

THAT the extent of the claim is as follows:

Beginning at Corner No. 1, the NE Corner of this claim,
Thence 750' N45°W to Corner No. 2, the North Side Center,
Thence 750' N45°W to Corner No. 3, the NW Corner,
Thence 600' S45°W to Corner No. 4, the SW Corner,
Thence 750' S45°E to Corner No. 5, the South Side Center,
Thence 750' S45°E to Corner No. 6, the SE Corner,
Thence 600' N45°E to Corner No. 1, the point of beginning.

TIE: Corner No. 1 of this claim bears 8710' EAST & 1580'
N 45° E from the NW Corner of Section 33
Township 24N, Range 48E, Mount Diablo P.M.

LOCATION: This claim is located in the SE Quarter of
Section 27, Township 24N, Range 48E,
Mount Diablo P.M., Eureka County, Nevada.

THAT the location work for this claim consists of preparing a map
of this claim which sets forth the position of the claim boundary
monuments in relation to each other as provided in NRS 517.040.

DATED and Signed this 10 day of December, 19 80.

Ed Calvert (agent)
NUCLEAR POWER & ENERGY CO.
P.O. BOX 112
RIVERTON, WYOMING 82501


STATE OF WYOMING }
COUNTY OF FREMONT } ss.

On this 10 day of December,
19 80, before me personally appeared
Ed Calvert

personally known to be the the person
who executed the forgoing instrument.

My Commission Expires: 1/23/84

NOTARY PUBLIC



RECORDER'S STAMP

RECORDED AT REQUEST OF
Nuclear Power & Energy Co.
BOOK 90 PAGE 95

80 DEC 17 AM 11:09

OFFICIAL RECORDS
EUREKA COUNTY, NEVADA
WILLIS A. DEPAOLI-RECORDER
FILE NO. 78167
FEE \$ 3.00

BOOK 90 PAGE 95

STATE OF WYOMING }
COUNTY OF FREMONT } ss.

KNOW ALL MEN BY THESE PRESENT:

Ed Calvert, agent for
THAT the undersigned Nuclear Power & Energy Co., who is a citizen
of the United States of America by birth hereby claims the land
described herein as a lode mining claim, pursuant to the laws of
the United States and the State of Nevada.

THAT on the 25 day of September, 1980, which date is
hereby established as the date of discovery, the undersigned dis-
covered a lode, ledge, vein or deposit of valuable minerals, with-
in the limits of this claim as hereinafter established.

THAT the name of this claim is CEDAR # 14

THAT the undersigned claims, by right of discovery and location,
1500 feet, linear and horizontal measurement, on this lode, 10
feet running N45°W from the discovery, and 1490 feet
running S45°E from the discovery, together with 300 feet
on each side of the discovery monument of this lode.

THAT the exterior boundaries of this claim are distinctly marked by
six 4" diameter posts, marked on the side or sides which face in
toward the claim, and are located one at each corner and one at each
side center,

THAT the extent of the claim is as follows:

Beginning at Corner No. 1, the NE Corner of this claim,
Thence 750' N45°W to Corner No. 2, the North Side Center,
Thence 750' N45°W to Corner No. 3, the NW Corner,
Thence 600' S45°W to Corner No. 4, the SW Corner,
Thence 750' S45°E to Corner No. 5, the South Side Center,
Thence 750' S45°E to Corner No. 6, the SE Corner,
Thence 600' N45°E to Corner No. 1, the point of beginning.

TIE: Corner No. 3 of this claim bears 8710' EAST & 1580'
N45°E from the NW Corner of Section 33
Township 24N, Range 48E, Mount Diablo P.M.

LOCATION: This claim is located in the SE (21), SW (22)
Section 26, 27, 34, 35, Township 24N, Range 48E,
Mount Diablo P.M., Eureka County, Nevada.

THAT the location work for this claim consists of preparing a map
of this claim which sets forth the position of the claim boundary
monuments in relation to each other as provided in NRS 517.040.

DATED and Signed this 10 day of December, 19 80.

Ed Calvert (agent)
NUCLEAR POWER & ENERGY CO.
P.O. BOX 112
RIVERTON, WYOMING 82501


STATE OF WYOMING }
COUNTY OF FREMONT } ss.

On this 10 day of December,
19 80, before me personally appeared
Ed Calvert

personally known to be the person
who executed the forgoing instrument.

My Commission Expires: 1/23/84

NOTARY PUBLIC



RECORDER'S STAMP

RECORDED AT REQUEST OF
Nuclear Power & Energy Co.
BOOK 90 PAGE 96

80 DEC 17 AM 11:09

OFFICIAL RECORDS
EUREKA COUNTY, NEVADA
WILLIS A. DEPAOLI, RECORDER
FILE NO. 78168
FEE \$ 3.00

BOOK 90 PAGE 96

STATE OF WYOMING }
COUNTY OF FREMONT } ss.

KNOW ALL MEN BY THESE PRESENT:

Ed Calvert, agent for
THAT the undersigned Nuclear Power & Energy Co., who is a citizen of the United States of America by birth hereby claims the land described herein as a lode mining claim, pursuant to the laws of the United States and the State of Nevada.

THAT on the 25 day of September, 1980, which date is hereby established as the date of discovery, the undersigned discovered a lode, ledge, vein or deposit of valuable minerals, within the limits of this claim as hereinafter established.

THAT the name of this claim is CEDAR # 15

THAT the undersigned claims, by right of discovery and location, 1500 feet, linear and horizontal measurement, on this lode, 1490 feet running N45°W from the discovery, and 10 feet running S45°E from the discovery, together with 300 feet on each side of the discovery monument of this lode.

THAT the exterior boundaries of this claim are distinctly marked by six 4" diameter posts, marked on the side or sides which face in toward the claim, and are located one at each corner and one at each side center,

THAT the extent of the claim is as follows:

Beginning at Corner No. 1, the NE Corner of this claim,
Thence 750' N45°W to Corner No. 2, the North Side Center,
Thence 750' N45°W to Corner No. 3, the NW Corner,
Thence 600' S45°W to Corner No. 4, the SW Corner,
Thence 750' S45°E to Corner No. 5, the South Side Center,
Thence 750' S45°E to Corner No. 6, the SE Corner,
Thence 600' N45°E to Corner No. 1, the point of beginning.

TIE: Corner No. 1 of this claim bears 8710' EAST & 980'
N 45° E from the NW Corner of Section 33
Township 24N, Range 48E, Mount Diablo P.M.

LOCATION: This claim is located in the SE Quarter of
Section 27, Township 24N, Range 48E,
Mount Diablo P.M., Eureka County, Nevada.

THAT the location work for this claim consists of preparing a map of this claim which sets forth the position of the claim boundary monuments in relation to each other as provided in NRS 517.040.

DATED and Signed this 10 day of December, 19 80.

Ed Calvert (agent)
NUCLEAR POWER & ENERGY CO.
P.O. BOX 112
RIVERTON, WYOMING 82501


STATE OF WYOMING }
COUNTY OF FREMONT } ss.

On this 10 day of December,
19 80, before me personally appeared
Ed Calvert

personally known to be the the person
who executed the forgoing instrument:

My Commission Expires: 1/23/84

NOTARY PUBLIC Catherine Locker



RECORDER'S STAMP

RECORDED AT REQUEST OF
Nuclear Power & Energy Co.
BOOK 90 PAGE 97

80 DEC 17 AM 10:09

OFFICIAL RECORDS
EUREKA COUNTY, NEVADA
WILLIS A. DEPAULI-RECORDER
FILE NO. 78169
FEE \$ 3.00

BOOK 90 PAGE 97

STATE OF WYOMING }
COUNTY OF FREMONT } ss.

KNOW ALL MEN BY THESE PRESENT:

Ed Calvert, agent for
THAT the undersigned Nuclear Power & Energy Co., who is a citizen of the United States of America by birth hereby claims the land described herein as a lode mining claim, pursuant to the laws of the United States and the State of Nevada.

THAT on the 25 day of September, 1980, which date is hereby established as the date of discovery, the undersigned discovered a lode, ledge, vein or deposit of valuable minerals, within the limits of this claim as hereinafter established.

THAT the name of this claim is CEDAR # 16

THAT the undersigned claims, by right of discovery and location, 1500 feet, linear and horizontal measurement, on this lode, 10 feet running N45°W from the discovery, and 1490 feet running S45°E from the discovery, together with 300 feet on each side of the discovery monument of this lode.

THAT the exterior boundaries of this claim are distinctly marked by six 4" diameter posts, marked on the side or sides which face in toward the claim, and are located one at each corner and one at each side center,

THAT the extent of the claim is as follows:

Beginning at Corner No. 1, the NE Corner of this claim,
Thence 750' N45°W to Corner No. 2, the North Side Center,
Thence 750' N45°W to Corner No. 3, the NW Corner,
Thence 600' S45°W to Corner No. 4, the SW Corner,
Thence 750' S45°E to Corner No. 5, the South Side Center,
Thence 750' S45°E to Corner No. 6, the SE Corner,
Thence 600' N45°E to Corner No. 1, the point of beginning.

TIE: Corner No. 3 of this claim bears 8710' EAST & 980'
N45°W from the NW Corner of Section 33
Township 24N, Range 48E, Mount Diablo P.M.

LOCATION: This claim is located in the SE (27) & NE (34) Quarter of
Section 27 & 34, Township 24N, Range 48E,
Mount Diablo P.M., Eureka County, Nevada.

THAT the location work for this claim consists of preparing a map of this claim which sets forth the position of the claim boundary monuments in relation to each other as provided in NRS 517.040.

DATED and Signed this 10 day of December, 19 80.

Ed Calvert (agent)
NUCLEAR POWER & ENERGY CO.
P.O. BOX 112
RIVERTON, WYOMING 82501

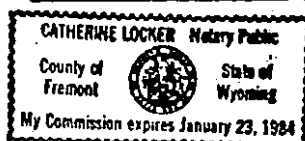
STATE OF WYOMING }
COUNTY OF FREMONT } ss.

On this 10 day of December,
19 80, before me personally appeared
Ed Calvert

~~personally known to be the the person~~
~~who executed the foregoing instrument.~~

My Commission Expires: 1/23/84

NOTARY PUBLIC Catherine Locker



RECORDER'S STAMP

RECORDED AT REQUEST OF
Nuclear Power & Energy Co.
BOOK 90 PAGE 98

80 DEC 17 AM 1:09

OFFICIAL RECORDS
EUREKA COUNTY, NEVADA
WILLIS A. DEPAULIS, RECORDER
FILE NO. 78170
FEE \$ 3.00

BOOK 90 PAGE 98

STATE OF WYOMING }
COUNTY OF FREMONT } ss.

KNOW ALL MEN BY THESE PRESENT:

Ed Calvert, agent for
THAT the undersigned Nuclear Power & Energy Co., who is a citizen of the United States of America by birth hereby claims the land described herein as a lode mining claim, pursuant to the laws of the United States and the State of Nevada.

THAT on the 25 day of September, 1980, which date is hereby established as the date of discovery, the undersigned discovered a lode, ledge, vein or deposit of valuable minerals, within the limits of this claim as hereinafter established.

THAT the name of this claim is CEDAR # 17

THAT the undersigned claims, by right of discovery and location, 1500 feet, linear and horizontal measurement, on this lode, 1490 feet running N45°W from the discovery, and 10 feet running S45°E from the discovery, together with 300 feet on each side of the discovery monument of this lode.

THAT the exterior boundaries of this claim are distinctly marked by six 4" diameter posts, marked on the side or sides which face in toward the claim, and are located one at each corner and one at each side center,

THAT the extent of the claim is as follows:

Beginning at Corner No. 1, the NE Corner of this claim,
Thence 750' N45°W to Corner No. 2, the North Side Center,
Thence 750' N45°W to Corner No. 3, the NW Corner,
Thence 600' S45°W to Corner No. 4, the SW Corner,
Thence 750' S45°E to Corner No. 5, the South Side Center,
Thence 750' S45°E to Corner No. 6, the SE Corner,
Thence 600' N45°E to Corner No. 1, the point of beginning.

TIE: Corner No. 1 of this claim bears 8710' EAST ± 380'
N 45°E from the NW Corner of Section 33
Township 24N, Range 48E, Mount Diablo P.M.
NE (34)

LOCATION: This claim is located in the SE & SW (27) Quarter of
Section 27 & 34, Township 24N, Range 48E,
Mount Diablo P.M., Eureka County, Nevada.

THAT the location work for this claim consists of preparing a map of this claim which sets forth the position of the claim boundary monuments in relation to each other as provided in NRS 517.040.

DATED and Signed this 10 day of December, 19 80.

Ed Calvert (agent)

NUCLEAR POWER & ENERGY CO.
P.O. BOX 112
RIVERTON, WYOMING 82501


STATE OF WYOMING }
COUNTY OF FREMONT } ss.

On this 10 day of December,
19 80, before me personally appeared
Ed Calvert

personally known to be the the person
who executed the forgoing instrument.

My Commission Expires: 1/23/84

NOTARY PUBLIC



RECORDER'S STAMP

RECORDED AT REQUEST OF
Nuclear Power & Energy Co.
BOOK 90 PAGE 99

80 DEC 17 AM 10:09

OFFICIAL RECORDS
EUREKA COUNTY, NEVADA
WILLIS A. DEPAOLI-RECORDER
FILE NO. 78171
FEE \$ 3.00

BOOK 90 PAGE 99

STATE OF WYOMING }
COUNTY OF FREMONT } ss.

KNOW ALL MEN BY THESE PRESENT:

Ed Calvert, agent for
THAT the undersigned Nuclear Power & Energy Co., who is a citizen of the United States of America by birth hereby claims the land described herein as a lode mining claim, pursuant to the laws of the United States and the State of Nevada.

THAT on the 25 day of September, 1980, which date is hereby established as the date of discovery, the undersigned discovered a lode, ledge, vein or deposit of valuable minerals, within the limits of this claim as hereinafter established.

THAT the name of this claim is CEDAR #18.

THAT the undersigned claims, by right of discovery and location, 1500 feet, linear and horizontal measurement, on this lode, 10 feet running N45°W from the discovery, and 1490 feet running S45°E from the discovery, together with 300 feet on each side of the discovery monument of this lode.

THAT the exterior boundaries of this claim are distinctly marked by six 4" diameter posts, marked on the side or sides which face in toward the claim, and are located one at each corner and one at each side center,

THAT the extent of the claim is as follows:

Beginning at Corner No. 1, the NE Corner of this claim,
Thence 750' N45°W to Corner No. 2, the North Side Center,
Thence 750' N45°W to Corner No. 3, the NW Corner,
Thence 600' S45°W to Corner No. 4, the SW Corner,
Thence 750' S45°E to Corner No. 5, the South Side Center,
Thence 750' S45°E to Corner No. 6, the SE Corner,
Thence 600' N45°E to Corner No. 1, the point of beginning.

TIE: Corner No. 3 of this claim bears 8710' EAST ± 380' N 45° E from the NW Corner of Section 33 Township 24N, Range 48E, Mount Diablo P.M.

LOCATION: This claim is located in the SE (21) & NE (34) Quarter of Section 27 & 34, Township 24N, Range 48E, Mount Diablo P.M., Eureka County, Nevada.

THAT the location work for this claim consists of preparing a map of this claim which sets forth the position of the claim boundary monuments in relation to each other as provided in NRS 517.040.

DATED and Signed this 10 day of December, 1980.

Ed Calvert (agent)
NUCLEAR POWER & ENERGY CO.
P.O. BOX 112
RIVERTON, WYOMING 82501


STATE OF WYOMING }
COUNTY OF FREMONT } ss.

On this 10 day of December, 1980, before me personally appeared
Ed Calvert

personally known to be the the person who executed the forgoing instrument.

My Commission Expires: 1/23/84

NOTARY PUBLIC *Catherine Locker*



RECORDER'S STAMP

RECORDED AT REQUEST OF
Nuclear Power & Energy Co.
BOOK 90 PAGE 100

80 DEC 17 AM 1:08

OFFICIAL RECORDS
EUREKA COUNTY, NEVADA
WILLIS A. DEPAULIS, RECORDER
FILE NO. 78172
FEE \$ 3.00

BOOK 90 PAGE 100

STATE OF WYOMING }
COUNTY OF FREMONT } ss.

KNOW ALL MEN BY THESE PRESENT:

Ed Calvert, agent for
THAT the undersigned Nuclear Power & Energy Co., who is a citizen of the United States of America by birth hereby claims the land described herein as a lode mining claim, pursuant to the laws of the United States and the State of Nevada.

THAT on the 25 day of September, 1980, which date is hereby established as the date of discovery, the undersigned discovered a lode, ledge, vein or deposit of valuable minerals, within the limits of this claim as hereinafter established.

THAT the name of this claim is CEDAR # 19

THAT the undersigned claims, by right of discovery and location, 1500 feet, linear and horizontal measurement, on this lode, 1490 feet running N45°W from the discovery, and 10 feet running S45°E from the discovery, together with 300 feet on each side of the discovery monument of this lode.

THAT the exterior boundaries of this claim are distinctly marked by six 4" diameter posts, marked on the side or sides which face in toward the claim, and are located one at each corner and one at each side center,

THAT the extent of the claim is as follows:

Beginning at Corner No. 1, the NE Corner of this claim,
Thence 750' N45°W to Corner No. 2, the North Side Center,
Thence 750' N45°W to Corner No. 3, the NW Corner,
Thence 600' S45°W to Corner No. 4, the SW Corner,
Thence 750' S45°E to Corner No. 5, the South Side Center,
Thence 750' S45°E to Corner No. 6, the SE Corner,
Thence 600' N45°E to Corner No. 1, the point of beginning.

TIE: Corner No. 1 of this claim bears 8710' EAST & 220'
S45°W from the NW Corner of Section 33
Township 24N, Range 48E, Mount Diablo P.M.

LOCATION: This claim is located in the NE & NW (34) Quarter of
Section 27 & 34, Township 24N, Range 48E,
Mount Diablo P.M., Eureka County, Nevada.

THAT the location work for this claim consists of preparing a map of this claim which sets forth the position of the claim boundary monuments in relation to each other as provided in NRS.517.040.

DATED and Signed this 10 day of December, 19 80.

Ed Calvert (agent)
NUCLEAR POWER & ENERGY CO.
P.O. BOX 112
RIVERTON, WYOMING 82501


STATE OF WYOMING }
COUNTY OF FREMONT } ss.

On this 10 day of December,
19 80, before me personally appeared
Ed Calvert

personally known to be the the person
who executed the forgoing instrument.

My Commission Expires: 1/23/84

NOTARY PUBLIC *Catherine Locker*



RECORDER'S STAMP

RECORDED AT REQUEST OF
Nuclear Power & Energy Co.
BOOK 90 PAGE 101

80 DEC 17 - 11:09

OFFICIAL RECORDS
EUREKA COUNTY, NEVADA
WILLIS A. DEPAULI - RECORDER
FILE NO. 78173
FEE \$ 3.00

BOOK 90 PAGE 101

STATE OF WYOMING }
COUNTY OF FREMONT } ss.

KNOW ALL MEN BY THESE PRESENT:

Ed Calvert, agent for
THAT the undersigned Nuclear Power & Energy Co., who is a citizen of the United States of America by birth hereby claims the land described herein as a lode mining claim, pursuant to the laws of the United States and the State of Nevada.

THAT on the 25 day of September, 1980, which date is hereby established as the date of discovery, the undersigned discovered a lode, ledge, vein or deposit of valuable minerals, within the limits of this claim as hereinafter established.

THAT the name of this claim is CEDAR # 20

THAT the undersigned claims, by right of discovery and location, 1500 feet, linear and horizontal measurement, on this lode, 10 feet running N45°W from the discovery, and 1490 feet running S45°E from the discovery, together with 300 feet on each side of the discovery monument of this lode.

THAT the exterior boundries of this claim are distinctly marked by six 4" diameter posts, marked on the side or sides which face in toward the claim, and are located one at each corner and one at each side center,

THAT the extent of the claim is as follows:

Beginning at Corner No. 1, the NE Corner of this claim,
Thence 750' N45°W to Corner No. 2, the North Side Center,
Thence 750' N45°W to Corner No. 3, the NW Corner,
Thence 600' S45°W to Corner No. 4, the SW Corner,
Thence 750' S45°E to Corner No. 5, the South Side Center,
Thence 750' S45°E to Corner No. 6, the SE Corner,
Thence 600' N45°E to Corner No. 1, the point of beginning.

TIE: Corner No. 3 of this claim bears 8710' EAST & 220' S 45° W from the NW Corner of Section 33 Township 24N, Range 48E, Mount Diablo P.M.

LOCATION: This claim is located in the NE Quarter of Section 34, Township 24N, Range 48E, Mount Diablo P.M., Eureka County, Nevada.

THAT the location work for this claim consists of preparing a map of this claim which sets forth the position of the claim boundary monuments in relation to each other as provided in NRS 517.040.

DATED and Signed this 10 day of December, 19 80.

Ed Calvert (agent)

NUCLEAR POWER & ENERGY CO.
P.O. BOX 112
RIVERTON, WYOMING 82501


STATE OF WYOMING }
COUNTY OF FREMONT } ss.

On this 10 day of December, 19 80, before me personally appeared
Ed Calvert

personally known to be the the person who executed the forgoing instrument.

My Commission Expires: 1/23/84

NOTARY PUBLIC



RECORDER'S STAMP

RECORDED AT REQUEST OF
Nuclear Power & Energy Co.
BOOK 90 PAGE 102

80 DEC 17 11: 09

OFFICIAL RECORDS
EUREKA COUNTY, NEVADA
WILLIS A. DEPAUL, RECORDER
FILE NO. 78174
FEE \$ 3.00

BOOK 90 PAGE 102

STATE OF WYOMING)
COUNTY OF FREMONT) ss.

KNOW ALL MEN BY THESE PRESENT:

Ed Calvert, agent for
THAT the undersigned Nuclear Power & Energy Co., who is a citizen of the United States of America by birth hereby claims the land described herein as a lode mining claim, pursuant to the laws of the United States and the State of Nevada.

THAT on the 25 day of September, 1980, which date is hereby established as the date of discovery, the undersigned discovered a lode, ledge, vein or deposit of valuable minerals, within the limits of this claim as hereinafter established.

THAT the name of this claim is CEDAR #21

THAT the undersigned claims, by right of discovery and location, 1500 feet, linear and horizontal measurement, on this lode, 1490 feet running N45°W from the discovery, and 10 feet running S45°E from the discovery, together with 300 feet on each side of the discovery monument of this lode.

THAT the exterior boundaries of this claim are distinctly marked by six 4" diameter posts, marked on the side or sides which face in toward the claim, and are located one at each corner and one at each side center,

THAT the extent of the claim is as follows:

Beginning at Corner No. 1, the NE Corner of this claim,
Thence 750' N45°W to Corner No. 2, the North Side Center,
Thence 750' N45°W to Corner No. 3, the NW Corner,
Thence 600' S45°W to Corner No. 4, the SW Corner,
Thence 750' S45°E to Corner No. 5, the South Side Center,
Thence 750' S45°E to Corner No. 6, the SE Corner,
Thence 600' N45°E to Corner No. 1, the point of beginning.

TIE: Corner No. 1 of this claim bears 8710' EAST & 820'
S45°W from the NW Corner of Section 33
Township 24N, Range 48E, Mount Diablo P.M.

LOCATION: This claim is located in the NW & NE (24) Quarter of
Section 27 & 34, Township 24N, Range 48E,
Mount Diablo P.M., Eureka County, Nevada.

THAT the location work for this claim consists of preparing a map of this claim which sets forth the position of the claim boundary monuments in relation to each other as provided in NRS 517.040.

DATED and Signed this 10 day of December, 19 80.

Ed Calvert (agent)
NUCLEAR POWER & ENERGY CO.
P.O. BOX 112
RIVERTON, WYOMING 82501


STATE OF WYOMING)
COUNTY OF FREMONT) ss.

On this 10 day of December,
19 80, before me personally appeared
Ed Calvert

personally known to be the the person
who executed the forgoing instrument.

My Commission Expires: 1/23/84

NOTARY PUBLIC *Catherine Locker*



RECORDER'S STAMP

RECORDED AT REQUEST OF
Nuclear Power & Energy Co.
BOOK 90 PAGE 103

80 DEC 17 AM 10:09

OFFICIAL RECORDS
EUREKA COUNTY, NEVADA
WILLIS A. DEPAOLI-RECORDER
FILE NO. 78175
FEE \$ 3.00

BOOK 90 PAGE 103

STATE OF WYOMING }
COUNTY OF FREMONT } ss.

KNOW ALL MEN BY THESE PRESENT:

Ed Calvert, agent for
THAT the undersigned Nuclear Power & Energy Co., who is a citizen of the United States of America by birth hereby claims the land described herein as a lode mining claim, pursuant to the laws of the United States and the State of Nevada.

THAT on the 25 day of September, 1980, which date is hereby established as the date of discovery, the undersigned discovered a lode, ledge, vein or deposit of valuable minerals, within the limits of this claim as hereinafter established.

THAT the name of this claim is CEDAR # 22.

THAT the undersigned claims, by right of discovery and location, 1500 feet, linear and horizontal measurement, on this lode, 10 feet running N45°W from the discovery, and 1490 feet running S45°E from the discovery, together with 300 feet on each side of the discovery monument of this lode.

THAT the exterior boundaries of this claim are distinctly marked by six 4" diameter posts, marked on the side or sides which face in toward the claim, and are located one at each corner and one at each side center,

THAT the extent of the claim is as follows:

Beginning at Corner No. 1, the NE Corner of this claim,
Thence 750' N45°W to Corner No. 2, the North Side Center,
Thence 750' N45°W to Corner No. 3, the NW Corner,
Thence 600' S45°W to Corner No. 4, the SW Corner,
Thence 750' S45°E to Corner No. 5, the South Side Center,
Thence 750' S45°E to Corner No. 6, the SE Corner,
Thence 600' N45°E to Corner No. 1, the point of beginning.

TIE: Corner No. 3 of this claim bears 8710' EAST & 820'
S 45° W from the NW Corner of Section 33
Township 24N, Range 48E, Mount Diablo P.M.

LOCATION: This claim is located in the NE & NW Quarter of
Section 34, Township 24N, Range 48E,
Mount Diablo P.M., Eureka County, Nevada.

THAT the location work for this claim consists of preparing a map of this claim which sets forth the position of the claim boundary monuments in relation to each other as provided in NRS 517.040.

DATED and Signed this 10 day of December, 19 80.

Ed Calvert (agent)

NUCLEAR POWER & ENERGY CO.
P.O. BOX 112
RIVERTON, WYOMING 82501


STATE OF WYOMING }
COUNTY OF FREMONT } ss.

On this 10 day of December,
19 80, before me personally appeared
Ed Calvert

personally known to be the the person
who executed the forgoing instrument.

My Commission Expires: 1/23/84

NOTARY PUBLIC Catherine Locker



RECORDER'S STAMP

RECORDED AT REQUEST OF
Nuclear Power & Energy Co.
BOOK 90 PAGE 104

80 DEC 17 AM 10:09

OFFICIAL RECORDS
EUREKA COUNTY, NEVADA
WILLIS A. DEPAOLI - RECORDER
FILE NO. 78176
FEE \$ 3.00

BOOK 90 PAGE 104

STATE OF WYOMING }
COUNTY OF FREMONT } ss.

KNOW ALL MEN BY THESE PRESENT:

Ed Calvert, agent for
THAT the undersigned Nuclear Power & Energy Co., who is a citizen of the United States of America by birth hereby claims the land described herein as a lode mining claim, pursuant to the laws of the United States and the State of Nevada.

THAT on the 25 day of September, 1980, which date is hereby established as the date of discovery, the undersigned discovered a lode, ledge, vein or deposit of valuable minerals, within the limits of this claim as hereinafter established.

THAT the name of this claim is CEDAR # 23.

THAT the undersigned claims, by right of discovery and location, 1500 feet, linear and horizontal measurement, on this lode, 1490 feet running N45°W from the discovery, and 10 feet running S45°E from the discovery, together with 300 feet on each side of the discovery monument of this lode.

THAT the exterior boundaries of this claim are distinctly marked by six 4" diameter posts, marked on the side or sides which face in toward the claim, and are located one at each corner and one at each side center,

THAT the extent of the claim is as follows:

Beginning at Corner No. 1, the NE Corner of this claim,
Thence 750' N45°W to Corner No. 2, the North Side Center,
Thence 750' N45°W to Corner No. 3, the NW Corner,
Thence 600' S45°W to Corner No. 4, the SW Corner,
Thence 750' S45°E to Corner No. 5, the South Side Center,
Thence 750' S45°E to Corner No. 6, the SE Corner,
Thence 600' N45°E to Corner No. 1, the point of beginning.

TIE: Corner No. 1 of this claim bears 8710' EAST # 1420' :
S 45° W from the NW Corner of Section 33
Township 24N, Range 48E, Mount Diablo P.M.

LOCATION: This claim is located in the NW (34) & SW (27) Quarter of
Section 27 & 34, Township 24N, Range 48E,
Mount Diablo P.M., Eureka County, Nevada.

THAT the location work for this claim consists of preparing a map of this claim which sets forth the position of the claim boundary monuments in relation to each other as provided in NRS 517.040.

DATED and Signed this 10 day of December, 19 80.

Ed Calvert (agent)
NUCLEAR POWER & ENERGY CO.
P.O. BOX 112
RIVERTON, WYOMING 82501


STATE OF WYOMING }
COUNTY OF FREMONT } ss.

On this 10 day of December,
19 80, before me personally appeared
Ed Calvert

personally known to be the the person
who executed the forgoing instrument.

My Commission Expires: 1/23/84

NOTARY PUBLIC



RECORDER'S STAMP

RECORDED AT REQUEST OF
Nuclear Power & Energy Co.
BOOK 90 PAGE 105

80 DEC 17 AII : 00

OFFICIAL RECORDS
EUREKA COUNTY, NEVADA
WILLIS A. DEPAULI-RECORDER
FILE NO. 78177
FEE \$ 3.00

BOOK 90 PAGE 105

STATE OF WYOMING }
COUNTY OF FREMONT }

ss.

KNOW ALL MEN BY THESE PRESENT:

Ed Calvert, agent for
THAT the undersigned Nuclear Power & Energy Co., who is a citizen of the United States of America by birth hereby claims the land described herein as a lode mining claim, pursuant to the laws of the United States and the State of Nevada.

THAT on the 25 day of September, 1980, which date is hereby established as the date of discovery, the undersigned discovered a lode, ledge, vein or deposit of valuable minerals, within the limits of this claim as hereinafter established.

THAT the name of this claim is CEDAR # 24

THAT the undersigned claims, by right of discovery and location, 1500 feet, linear and horizontal measurement, on this lode, 10 feet running N45°W from the discovery, and 1490 feet running S45°E from the discovery, together with 300 feet on each side of the discovery monument of this lode.

THAT the exterior boundaries of this claim are distinctly marked by six 4" diameter posts, marked on the side or sides which face in toward the claim, and are located one at each corner and one at each side center,

THAT the extent of the claim is as follows:

Beginning at Corner No. 1, the NE Corner of this claim,
Thence 750' N45°W to Corner No. 2, the North Side Center,
Thence 750' N45°W to Corner No. 3, the NW Corner,
Thence 600' S45°W to Corner No. 4, the SW Corner,
Thence 750' S45°E to Corner No. 5, the South Side Center,
Thence 750' S45°E to Corner No. 6, the SE Corner,
Thence 600' N45°E to Corner No. 1, the point of beginning.

TIE: Corner No. 3 of this claim bears 8710' EAST & 1420'
S45°W from the NW Corner of Section 33
Township 24N, Range 48E, Mount Diablo P.M.

LOCATION: This claim is located in the NE & NW Quarter of
Section 34, Township 24N, Range 48E,
Mount Diablo P.M., Eureka County, Nevada.

THAT the location work for this claim consists of preparing a map of this claim which sets forth the position of the claim boundary monuments in relation to each other as provided in NRS 517.040.

DATED and Signed this 10 day of December, 19 80.

Ed Calvert (agent)
NUCLEAR POWER & ENERGY CO.
P.O. BOX 112
RIVERTON, WYOMING 82501

STATE OF WYOMING }
COUNTY OF FREMONT }


ss.

On this 10 day of December,
19 80, before me personally appeared
Ed Calvert

personally known to be the the person
who executed the forgoing instrument.

My Commission Expires: 1/23/84

NOTARY PUBLIC



RECORDER'S STAMP

RECORDED AT REQUEST OF
Nuclear Power & Energy Co.
BOOK 90 PAGE 106

80 DEC 17 AM 11:09

OFFICIAL RECORDS
EUREKA COUNTY, NEVADA
WILLIS A. DEPAOLI-RECORDER
FILE NO. 78178
FEE \$ 3.00

BOOK 90 PAGE 106

STATE OF WYOMING)
COUNTY OF FREMONT) ss.

KNOW ALL MEN BY THESE PRESENT:

Ed Calvert, agent for
THAT the undersigned Nuclear Power & Energy Co., who is a citizen
of the United States of America by birth hereby claims the land
described herein as a lode mining claim, pursuant to the laws of
the United States and the State of Nevada.

THAT on the 25 day of September, 1980, which date is
hereby established as the date of discovery, the undersigned dis-
covered a lode, ledge, vein or deposit of valuable minerals, with-
in the limits of this claim as hereinafter established.

THAT the name of this claim is CEDAR # 25

THAT the undersigned claims, by right of discovery and location,
1500 feet; linear and horizontal measurement, on this lode, 1490
feet running N45°W from the discovery, and 10 feet
running S45°E from the discovery, together with 300 feet
on each side of the discovery monument of this lode.

THAT the exterior boundaries of this claim are distinctly marked by
six 4" diameter posts, marked on the side or sides which face in
toward the claim, and are located one at each corner and one at each
side center,

THAT the extent of the claim is as follows:

Beginning at Corner No. 1, the NE Corner of this claim,
Thence 750' N45°W to Corner No. 2, the North Side Center,
Thence 750' N45°W to Corner No. 3, the NW Corner,
Thence 600' S45°W to Corner No. 4, the SW Corner,
Thence 750' S45°E to Corner No. 5, the South Side Center,
Thence 750' S45°E to Corner No. 6, the SE Corner,
Thence 600' N45°E to Corner No. 1, the point of beginning.

TIE: Corner No. 1 of this claim bears 8710' EAST & 2020'
S45°W from the NW Corner of Section 33
Township 24N, Range 48E, Mount Diablo P.M.

LOCATION: This claim is located in the NW Quarter of
Section 34, Township 24N, Range 48E,
Mount Diablo P.M., Eureka County, Nevada.

THAT the location work for this claim consists of preparing a map
of this claim which sets forth the position of the claim boundary
monuments in relation to each other as provided in NRS 517.040.

DATED and Signed this 10 day of December, 19 80.

Ed Calvert (agent)

NUCLEAR POWER & ENERGY CO.
P.O. BOX 112
RIVERTON, WYOMING 82501


STATE OF WYOMING)
COUNTY OF FREMONT) ss.

On this 10 day of December,
19 80, before me personally appeared
Ed Calvert

personally known to be the the person
who executed the forgoing instrument.

My Commission Expires: 1/23/84

NOTARY PUBLIC Catherine Locker



RECORDER'S STAMP

RECORDED AT REQUEST OF
Nuclear Power & Energy Co.
BOOK 90 PAGE 107

80 DEC 17 AM 10:08

OFFICIAL RECORDS
EUREKA COUNTY, NEVADA
WILLIS A. DEPAOLI, RECORDER
FILE NO. 78179
FEE \$ 3.00

BOOK 90 PAGE 107

STATE OF WYOMING }
COUNTY OF FREMONT } ss.

KNOW ALL MEN BY THESE PRESENT:

Ed Calvert, agent for
THAT the undersigned Nuclear Power & Energy Co., who is a citizen of the United States of America by birth hereby claims the land described herein as a lode mining claim, pursuant to the laws of the United States and the State of Nevada.

THAT on the 25 day of September, 1980, which date is hereby established as the date of discovery, the undersigned discovered a lode, ledge, vein or deposit of valuable minerals, within the limits of this claim as hereinafter established.

THAT the name of this claim is CEDAR # 26

THAT the undersigned claims, by right of discovery and location, 1500 feet, linear and horizontal measurement, on this lode, 10 feet running N45°W from the discovery, and 1490 feet running S45°E from the discovery, together with 300 feet on each side of the discovery monument of this lode.

THAT the exterior boundaries of this claim are distinctly marked by six 4" diameter posts, marked on the side or sides which face in toward the claim, and are located one at each corner and one at each side center,

THAT the extent of the claim is as follows:

Beginning at Corner No. 1, the NE Corner of this claim,
Thence 750' N45°W to Corner No. 2, the North Side Center,
Thence 750' N45°W to Corner No. 3, the NW Corner,
Thence 600' S45°W to Corner No. 4, the SW Corner,
Thence 750' S45°E to Corner No. 5, the South Side Center,
Thence 750' S45°E to Corner No. 6, the SE Corner,
Thence 600' N45°E to Corner No. 1, the point of beginning.

TIE: Corner No. 3 of this claim bears 8710' EAST & 2020'
S45°W from the NW Corner of Section 33
Township 24N, Range 48E, Mount Diablo P.M.

LOCATION: This claim is located in the NE, NW, SE, SW Quarter of
Section 34, Township 24N, Range 48E,
Mount Diablo P.M., Eureka County, Nevada.

THAT the location work for this claim consists of preparing a map of this claim which sets forth the position of the claim boundary monuments in relation to each other as provided in NRS 517.040.

DATED and Signed this 10 day of December, 19 80.

Ed Calvert (agent)

NUCLEAR POWER & ENERGY CO.
P.O. BOX 112
RIVERTON, WYOMING 82501

STATE OF WYOMING }
COUNTY OF FREMONT } ss.


On this 10 day of December,
19 80, before me personally appeared

Ed Calvert

personally known to be the person
who executed the forgoing instrument.

My Commission Expires: 1/23/84

NOTARY PUBLIC



RECORDER'S STAMP

RECORDED AT REQUEST OF
Nuclear Power & Energy Co.
BOOK 90 PAGE 108

80 DEC 17 AM 10:09

OFFICIAL RECORDS
EUREKA COUNTY, NEVADA
WILLIS A. DEPAOLI-RECORDER
FILE NO. 78180
FEE \$ 3.00

BOOK 90 PAGE 108

STATE OF WYOMING }
COUNTY OF FREMONT } ss.

KNOW ALL MEN BY THESE PRESENT:

Ed Calvert, agent for
THAT the undersigned Nuclear Power & Energy Co., who is a citizen
of the United States of America by birth hereby claims the land
described herein as a lode mining claim, pursuant to the laws of
the United States and the State of Nevada.

THAT on the 25 day of September, 1980, which date is
hereby established as the date of discovery, the undersigned dis-
covered a lode, ledge, vein or deposit of valuable minerals, with-
in the limits of this claim as hereinafter established.

THAT the name of this claim is CEDAR # 27

THAT the undersigned claims, by right of discovery and location,
1500 feet, linear and horizontal measurement, on this lode, 1490
feet running N45°W from the discovery, and 10 feet
running S45°E from the discovery, together with 300 feet
on each side of the discovery monument of this lode.

THAT the exterior boundaries of this claim are distinctly marked by
six 4" diameter posts, marked on the side or sides which face in
toward the claim, and are located one at each corner and one at each
side center,

THAT the extent of the claim is as follows:

Beginning at Corner No. 1, the NE Corner of this claim,
Thence 750' N45°W to Corner No. 2, the North Side Center,
Thence 750' N45°W to Corner No. 3, the NW Corner,
Thence 600' S45°W to Corner No. 4, the SW Corner,
Thence 750' S45°E to Corner No. 5, the South Side Center,
Thence 750' S45°E to Corner No. 6, the SE Corner,
Thence 600' N45°E to Corner No. 1, the point of beginning.

TIE: Corner No. 1 of this claim bears 8710' EAST & 2620'
S45°W from the NW Corner of Section 33
Township 24N, Range 48E, Mount Diablo P.M.

LOCATION: This claim is located in the NW Quarter of
Section 34, Township 24N, Range 48E,
Mount Diablo P.M., Eureka County, Nevada.

THAT the location work for this claim consists of preparing a map
of this claim which sets forth the position of the claim boundary
monuments in relation to each other as provided in NRS 517.040.

DATED and Signed this 10 day of December, 19 80.

Ed Calvert (agent)
NUCLEAR POWER & ENERGY CO.
P.O. BOX 112
RIVERTON, WYOMING 82501


STATE OF WYOMING }
COUNTY OF FREMONT } ss.

On this 10 day of December,
19 80, before me personally appeared
Ed Calvert

personally known to be the the person
who executed the forgoing instrument.

My Commission Expires: 1/23/84

NOTARY PUBLIC



RECORDER'S STAMP

RECORDED AT REQUEST OF
Nuclear Power & Energy Co.
BOOK 92 PAGE 109

80 DEC 17 AM 1:10

OFFICIAL RECORDS
EUREKA COUNTY, NEVADA
WILLIS A. DEPAULI, RECORDER
FILE NO. 78181
FEE \$ 3.00

BOOK 90 PAGE 109

STATE OF WYOMING }
COUNTY OF FREMONT } ss.

KNOW ALL MEN BY THESE PRESENT:

Ed Calvert, agent for
THAT the undersigned Nuclear Power & Energy Co., who is a citizen
of the United States of America by birth hereby claims the land
described herein as a lode mining claim, pursuant to the laws of
the United States and the State of Nevada.

THAT on the 25 day of September, 1980, which date is
hereby established as the date of discovery, the undersigned dis-
covered a lode, ledge, vein or deposit of valuable minerals, with-
in the limits of this claim as hereinafter established.

THAT the name of this claim is CEDAR # 28.

THAT the undersigned claims, by right of discovery and location,
1500 feet, linear and horizontal measurement, on this lode, 10
feet running N45°W from the discovery, and 1490 feet
running S45°E from the discovery, together with 300 feet
on each side of the discovery monument of this lode.

THAT the exterior boundaries of this claim are distinctly marked by
six 4" diameter posts, marked on the side or sides which face in
toward the claim, and are located one at each corner and one at each
side center,

THAT the extent of the claim is as follows:

Beginning at Corner No. 1, the NE Corner of this claim,
Thence 750' N45°W to Corner No. 2, the North Side Center,
Thence 750' N45°W to Corner No. 3, the NW Corner,
Thence 600' S45°W to Corner No. 4, the SW Corner,
Thence 750' S45°E to Corner No. 5, the South Side Center,
Thence 750' S45°E to Corner No. 6, the SE Corner,
Thence 600' N45°E to Corner No. 1, the point of beginning.

TIE: Corner No. 3 of this claim bears 8710' EAST & 2620'
S 45° W from the NW Corner of Section 33
Township 24N, Range 48E, Mount Diablo P.M.

LOCATION: This claim is located in the NW & SW Quarter of
Section 34, Township 24N, Range 48E,
Mount Diablo P.M., Eureka County, Nevada.

THAT the location work for this claim consists of preparing a map
of this claim which sets forth the position of the claim boundary
monuments in relation to each other as provided in NRS 517.040.

DATED and Signed this 10 day of December, 19 80.

Ed Calvert (agent)
NUCLEAR POWER & ENERGY CO.
P.O. BOX 112
RIVERTON, WYOMING 82501


STATE OF WYOMING }
COUNTY OF FREMONT } ss.

On this 10 day of December,
19 80, before me personally appeared
Ed Calvert

personally known to be the the person
who executed the forgoing instrument.

My Commission Expires: 1/23/84

NOTARY PUBLIC Catherine Locker



RECORDER'S STAMP

RECORDED AT REQUEST OF
Nuclear Power & Energy Co.
BOOK 90 PAGE 110

80 DEC 17 AM 1:10

OFFICIAL RECORDS
EUREKA COUNTY, NEVADA
WILLIS A. DEPAOLI-RECORDER
FILE NO. 78182
FEE \$ 3.00

BOOK 90 PAGE 110

STATE OF WYOMING }
COUNTY OF FREMONT } ss.

KNOW ALL MEN BY THESE PRESENT:

Ed Calvert, agent for
THAT the undersigned Nuclear Power & Energy Co., who is a citizen
of the United States of America by birth hereby claims the land
described herein as a lode mining claim, pursuant to the laws of
the United States and the State of Nevada.

THAT on the 25 day of September, 1980, which date is
hereby established as the date of discovery, the undersigned dis-
covered a lode, ledge, vein or deposit of valuable minerals, with-
in the limits of this claim as hereinafter established.

THAT the name of this claim is CEDAR # 29.

THAT the undersigned claims, by right of discovery and location,
1500 feet, linear and horizontal measurement, on this lode, 1490
feet running N45°W from the discovery, and 10 feet
running S45°E from the discovery, together with 300 feet
on each side of the discovery monument of this lode.

THAT the exterior boundaries of this claim are distinctly marked by
six 4" diameter posts, marked on the side or sides which face in
toward the claim, and are located one at each corner and one at each
side center,

THAT the extent of the claim is as follows:

Beginning at Corner No. 1, the NE Corner of this claim,
Thence 750' N45°W to Corner No. 2, the North Side Center,
Thence 750' N45°W to Corner No. 3, the NW Corner,
Thence 600' S45°W to Corner No. 4, the SW Corner,
Thence 750' S45°E to Corner No. 5, the South Side Center,
Thence 750' S45°E to Corner No. 6, the SE Corner,
Thence 600' N45°E to Corner No. 1, the point of beginning.

TIE: Corner No. 1 of this claim bears 8710' EAST & 3220'
S 45° W from the NW Corner of Section 33
Township 24N, Range 48E, Mount Diablo P.M. NE (35)

LOCATION: This claim is located in the NW & SW (34) Quarter of
Section 33 & 34, Township 24N, Range 48E,
Mount Diablo P.M., Eureka County, Nevada.

THAT the location work for this claim consists of preparing a map
of this claim which sets forth the position of the claim boundary
monuments in relation to each other as provided in NRS 517.040.

DATED and Signed this 10 day of December, 19 80.

Ed Calvert (agent)
NUCLEAR POWER & ENERGY CO.
P.O. BOX 112
RIVERTON, WYOMING 82501


STATE OF WYOMING }
COUNTY OF FREMONT } ss.

On this 10 day of December,
19 80, before me personally appeared
Ed Calvert

personally known to be the the person
who executed the forgoing instrument.

My Commission Expires: 1/23/84

NOTARY PUBLIC



RECORDER'S STAMP

RECORDED AT REQUEST OF
Nuclear Power & Energy Co.
BOOK 90 PAGE 111

80 DEC 17 AM 11:10

OFFICIAL RECORDS
EUREKA COUNTY, NEVADA
WILLIS A. DEPAOLI-RECORDER
FILE NO. 78183
FEE \$ 3.00

BOOK 90 PAGE 111

STATE OF WYOMING }
COUNTY OF FREMONT } ss.

KNOW ALL MEN BY THESE PRESENT:

Ed Calvert, agent for
THAT the undersigned Nuclear Power & Energy Co., who is a citizen of the United States of America by birth hereby claims the land described herein as a lode mining claim, pursuant to the laws of the United States and the State of Nevada.

THAT on the 25 day of September, 1980, which date is hereby established as the date of discovery, the undersigned discovered a lode, ledge, vein or deposit of valuable minerals, within the limits of this claim as hereinafter established.

THAT the name of this claim is CEDAR # 30

THAT the undersigned claims, by right of discovery and location, 1500 feet, linear and horizontal measurement, on this lode, 10 feet running N45°W from the discovery, and 1490 feet running S45°E from the discovery, together with 300 feet on each side of the discovery monument of this lode.

THAT the exterior boundaries of this claim are distinctly marked by six 4" diameter posts, marked on the side or sides which face in toward the claim, and are located one at each corner and one at each side center.

THAT the extent of the claim is as follows:

Beginning at Corner No. 1, the NE Corner of this claim,
Thence 750' N45°W to Corner No. 2, the North Side Center,
Thence 750' N45°W to Corner No. 3, the NW Corner,
Thence 600' S45°W to Corner No. 4, the SW Corner,
Thence 750' S45°E to Corner No. 5, the South Side Center,
Thence 750' S45°E to Corner No. 6, the SE Corner,
Thence 600' N45°E to Corner No. 1, the point of beginning.

TIE: Corner No. 3 of this claim bears 8710' East & 3220'
S 45° W from the NW Corner of Section 33
Township 24N, Range 48E, Mount Diablo P.M.

LOCATION: This claim is located in the NW & SW Quarter of
Section 34, Township 24N, Range 48E,
Mount Diablo P.M., Eureka County, Nevada.

THAT the location work for this claim consists of preparing a map of this claim which sets forth the position of the claim boundary monuments in relation to each other as provided in NRS 517.040.

DATED and Signed this 10 day of December, 19 80.

Ed Calvert (agent)
NUCLEAR POWER & ENERGY CO.
P.O. BOX 112
RIVERTON, WYOMING 82501


STATE OF WYOMING }
COUNTY OF FREMONT } ss.

On this 10 day of December,
19 80, before me personally appeared
Ed Calvert

personally known to be the the person
who executed the forgoing instrument.

My Commission Expires: 1/23/84

NOTARY PUBLIC



RECORDER'S STAMP

RECORDED AT REQUEST OF
Nuclear Power & Energy Co.
BOOK 90 PAGE 112

80 DEC 17 AM 1:10

OFFICIAL RECORDS
EUREKA COUNTY, NEVADA
WILLIS A. DEPAOLI, RECORDER
FILE NO. 78184
FEE \$ 3.00

BOOK 90 PAGE 112

STATE OF WYOMING }
COUNTY OF FREMONT } ss.

KNOW ALL MEN BY THESE PRESENT:

Ed Calvert, agent for
THAT the undersigned Nuclear Power & Energy Co., who is a citizen of the United States of America by birth hereby claims the land described herein as a lode mining claim, pursuant to the laws of the United States and the State of Nevada.

THAT on the 25 day of September, 1980, which date is hereby established as the date of discovery, the undersigned discovered a lode, ledge, vein or deposit of valuable minerals, within the limits of this claim as hereinafter established.

THAT the name of this claim is CEDAR # 31

THAT the undersigned claims, by right of discovery and location, 1500 feet, linear and horizontal measurement, on this lode, 1490 feet running N45°W from the discovery, and 10 feet running S45°E from the discovery, together with 300 feet on each side of the discovery monument of this lode.

THAT the exterior boundaries of this claim are distinctly marked by six 4" diameter posts, marked on the side or sides which face in toward the claim, and are located one at each corner and one at each side center.

THAT the extent of the claim is as follows:

Beginning at Corner No. 1, the NE Corner of this claim,
Thence 750' N45°W to Corner No. 2, the North Side Center,
Thence 750' N45°W to Corner No. 3, the NW Corner,
Thence 600' S45°W to Corner No. 4, the SW Corner,
Thence 750' S45°E to Corner No. 5, the South Side Center,
Thence 750' S45°E to Corner No. 6, the SE Corner,
Thence 600' N45°E to Corner No. 1, the point of beginning.

TIE: Corner No. 1 of this claim bears 8710' EAST ± 3820'
S 45°W from the NW Corner of Section 33
Township 24N, Range 48E, Mount Diablo P.M.

LOCATION: This claim is located in the NE & SE (33)
Quarter of Section 33 & 34, Township 24N, Range 48E,
Mount Diablo P.M., Eureka County, Nevada.

THAT the location work for this claim consists of preparing a map of this claim which sets forth the position of the claim boundary monuments in relation to each other as provided in NRS 517.040.

DATED and Signed this 10 day of December, 19 80.

Ed Calvert (agent)
NUCLEAR POWER & ENERGY CO.
P.O. BOX 112
RIVERTON, WYOMING 82501


STATE OF WYOMING }
COUNTY OF FREMONT } ss.

On this 10 day of December,
19 80, before me personally appeared
Ed Calvert

personally known to be the the person
who executed the forgoing instrument.

My Commission Expires: 1/23/84

NOTARY PUBLIC



RECORDER'S STAMP

RECORDED AT REQUEST OF
Nuclear Power & Energy Co.
BOOK 90 PAGE 113

80 DEC 17 AM 10

OFFICIAL RECORDS
EUREKA COUNTY, NEVADA
WILLIS A. DEPAUL - RECORDER
FILE NO. 78185
FEE \$ 3.00

BOOK 90 PAGE 113

STATE OF WYOMING }
COUNTY OF FREMONT } ss.

KNOW ALL MEN BY THESE PRESENT:

Ed Calvert, agent for
THAT the undersigned Nuclear Power & Energy Co., who is a citizen of the United States of America by birth hereby claims the land described herein as a lode mining claim, pursuant to the laws of the United States and the State of Nevada.

THAT on the 25 day of September, 1980, which date is hereby established as the date of discovery, the undersigned discovered a lode, ledge, vein or deposit of valuable minerals, within the limits of this claim as hereinafter established.

THAT the name of this claim is CEDAR # 32

THAT the undersigned claims, by right of discovery and location, 1500 feet, linear and horizontal measurement, on this lode, 10 feet running N45°W from the discovery, and 1490 feet running S45°E from the discovery, together with 300 feet on each side of the discovery monument of this lode.

THAT the exterior boundaries of this claim are distinctly marked by six 4" diameter posts, marked on the side or sides which face in toward the claim, and are located one at each corner and one at each side center,

THAT the extent of the claim is as follows:

Beginning at Corner No. 1, the NE Corner of this claim,
Thence 750' N45°W to Corner No. 2, the North Side Center,
Thence 750' N45°W to Corner No. 3, the NW Corner,
Thence 600' S45°W to Corner No. 4, the SW Corner,
Thence 750' S45°E to Corner No. 5, the South Side Center,
Thence 750' S45°E to Corner No. 6, the SE Corner,
Thence 600' N45°E to Corner No. 1, the point of beginning.

TIE: Corner No. 3 of this claim bears 8710' EAST & 3820' :
S45°W from the NW Corner of Section 33
Township 24N, Range 48E, Mount Diablo P.M.

LOCATION: This claim is located in the SW Quarter of
Section 34, Township 24N, Range 48E,
Mount Diablo P.M., Eureka County, Nevada.

THAT the location work for this claim consists of preparing a map of this claim which sets forth the position of the claim boundary monuments in relation to each other as provided in NRS 517.040.

DATED and Signed this 10 day of December, 19 80.

Ed Calvert (agent)
NUCLEAR POWER & ENERGY CO.
P.O. BOX 112
RIVERTON, WYOMING 82501


STATE OF WYOMING }
COUNTY OF FREMONT } ss.

On this 10 day of December,
19 80, before me personally appeared
Ed Calvert

personally known to be the the person
who executed the forgoing instrument.

My Commission Expires: 1/23/84

NOTARY PUBLIC Catherine Locker



RECORDER'S STAMP

RECORDED AT REQUEST OF
Nuclear Power & Energy Co.
BOOK 90 PAGE 114

80 DEC 17 AM 1:10

OFFICIAL RECORDS
EUREKA COUNTY, NEVADA
WILLIS A. DEPAUL - RECORDER
FILE NO. 78186
FEE \$ 3.00

BOOK 90 PAGE 114

STATE OF WYOMING }
COUNTY OF FREMONT } ss.

KNOW ALL MEN BY THESE PRESENT:

Ed Calvert, agent for
THAT the undersigned Nuclear Power & Energy Co., who is a citizen of the United States of America by birth hereby claims the land described herein as a lode mining claim, pursuant to the laws of the United States and the State of Nevada.

THAT on the 25 day of September, 1980, which date is hereby established as the date of discovery, the undersigned discovered a lode, ledge, vein or deposit of valuable minerals, within the limits of this claim as hereinafter established.

THAT the name of this claim is CEDAR # 33.

THAT the undersigned claims, by right of discovery and location, 1500 feet, linear and horizontal measurement, on this lode, 1490 feet running N45°W from the discovery, and 10 feet running S45°E from the discovery, together with 300 feet on each side of the discovery monument of this lode.

THAT the exterior boundaries of this claim are distinctly marked by six 4" diameter posts, marked on the side or sides which face in toward the claim, and are located one at each corner and one at each side center,

THAT the extent of the claim is as follows:

Beginning at Corner No. 1, the NE Corner of this claim,
Thence 750' N45°W to Corner No. 2, the North Side Center,
Thence 750' N45°W to Corner No. 3, the NW Corner,
Thence 600' S45°W to Corner No. 4, the SW Corner,
Thence 750' S45°E to Corner No. 5, the South Side Center,
Thence 750' S45°E to Corner No. 6, the SE Corner,
Thence 600' N45°E to Corner No. 1, the point of beginning.

TIE: Corner No. 1 of this claim bears 8710' EAST & 4420' :
S 45° W from the NW Corner of Section 33
Township 24N, Range 48E, Mount Diablo P.M.

LOCATION: This claim is located in the NE & SE (33) Quarter of
Section 33 & 34, Township 24N, Range 48E,
Mount Diablo P.M., Eureka County, Nevada.

THAT the location work for this claim consists of preparing a map of this claim which sets forth the position of the claim boundary monuments in relation to each other as provided in NRS 517.040.

DATED and Signed this 10 day of December, 19 80.

Ed Calvert (agent)

NUCLEAR POWER & ENERGY CO.
P.O. BOX 112
RIVERTON, WYOMING 82501


STATE OF WYOMING }
COUNTY OF FREMONT } ss.

On this 10 day of December,
19 80, before me personally appeared
Ed Calvert

personally known to be the person
who executed the foregoing instrument.

My Commission Expires: 1/23/84

NOTARY PUBLIC



RECORDER'S STAMP

RECORDED AT REQUEST OF
Nuclear Power & Energy Co.
BOOK 90 PAGE 115

80 DEC 17 AM 1:10

OFFICIAL RECORDS
EUREKA COUNTY, NEVADA
WILLIS A. DEPAUL - RECORDER
FILE NO. 78187
FEES 3.00

BOOK 90 PAGE 115

STATE OF WYOMING }
COUNTY OF FREMONT } ss.

KNOW ALL MEN BY THESE PRESENT:

Ed Calvert, agent for
THAT the undersigned Nuclear Power & Energy Co., who is a citizen of the United States of America by birth hereby claims the land described herein as a lode mining claim, pursuant to the laws of the United States and the State of Nevada.

THAT on the 25 day of September, 1980, which date is hereby established as the date of discovery, the undersigned discovered a lode, ledge, vein or deposit of valuable minerals, within the limits of this claim as hereinafter established.

THAT the name of this claim is CEDAR # 34

THAT the undersigned claims, by right of discovery and location, 1500 feet, linear and horizontal measurement, on this lode, 10 feet running N45°W from the discovery, and 1490 feet running S45°E from the discovery, together with 300 feet on each side of the discovery monument of this lode.

THAT the exterior boundaries of this claim are distinctly marked by six 4" diameter posts, marked on the side or sides which face in toward the claim, and are located one at each corner and one at each side center.

THAT the extent of the claim is as follows:

Beginning at Corner No. 1, the NE Corner of this claim,
Thence 750' N45°W to Corner No. 2, the North Side Center,
Thence 750' N45°W to Corner No. 3, the NW Corner,
Thence 600' S45°W to Corner No. 4, the SW Corner,
Thence 750' S45°E to Corner No. 5, the South Side Center,
Thence 750' S45°E to Corner No. 6, the SE Corner,
Thence 600' N45°E to Corner No. 1, the point of beginning.

TIE: Corner No. 3 of this claim bears 8710' EAST & 4420' S 45°W from the NW Corner of Section 33 Township 24N, Range 48E, Mount Diablo P.M.

LOCATION: This claim is located in the SE (33) & SW (34) Quarter of Section 33 & 34, Township 24N, Range 48E, Mount Diablo P.M., Eureka County, Nevada.

THAT the location work for this claim consists of preparing a map of this claim which sets forth the position of the claim boundary monuments in relation to each other as provided in NRS 517.040.

DATED and Signed this 10 day of December, 1980.

Ed Calvert (agent)
NUCLEAR POWER & ENERGY CO.
P.O. BOX 112
RIVERTON, WYOMING 82501


STATE OF WYOMING }
COUNTY OF FREMONT } ss.

On this 10 day of December, 1980, before me personally appeared
Ed Calvert

personally known to be the person who executed the forgoing instrument.

My Commission Expires: 1/23/84

NOTARY PUBLIC



RECORDER'S STAMP

RECORDED AT REQUEST OF
Nuclear Power & Energy Co.
BOOK 90 PAGE 116

80 DEC 17 PM 1:10

OFFICIAL RECORDS
EUREKA COUNTY, NEVADA
WILLIS A. DEPASIO, RECORDER
FILE NO. 78188
FEE \$ 3.00

BOOK 90 PAGE 116

STATE OF WYOMING)
COUNTY OF FREMONT) ss.

KNOW ALL MEN BY THESE PRESENT:

Ed Calvert, agent for
THAT the undersigned Nuclear Power & Energy Co., who is a citizen of the United States of America by birth hereby claims the land described herein as a lode mining claim, pursuant to the laws of the United States and the State of Nevada.

THAT on the 26 day of September, 1980, which date is hereby established as the date of discovery, the undersigned discovered a lode, ledge, vein or deposit of valuable minerals, within the limits of this claim as hereinafter established.

THAT the name of this claim is CEDAR # 35

THAT the undersigned claims, by right of discovery and location, 1500 feet, linear and horizontal measurement, on this lode, 1490 feet running N45°W from the discovery, and 10 feet running S45°E from the discovery, together with 300 feet on each side of the discovery monument of this lode.

THAT the exterior boundaries of this claim are distinctly marked by six 4" diameter posts, marked on the side or sides which face in toward the claim, and are located one at each corner and one at each side center,

THAT the extent of the claim is as follows:

Beginning at Corner No. 1, the NE Corner of this claim,
Thence 750' N45°W to Corner No. 2, the North Side Center,
Thence 750' N45°W to Corner No. 3, the NW Corner,
Thence 600' S45°W to Corner No. 4, the SW Corner,
Thence 750' S45°E to Corner No. 5, the South Side Center,
Thence 750' S45°E to Corner No. 6, the SE Corner,
Thence 600' N45°E to Corner No. 1, the point of beginning.

TIE: Corner No. 1 of this claim bears 8710' EAST & 5020' :
S 45° W from the NW Corner of Section 33
Township 24N, Range 48E, Mount Diablo P.M.

LOCATION: This claim is located in the NE & SE Quarter of
Section 33, Township 24N, Range 48E,
Mount Diablo P.M., Eureka County, Nevada.

THAT the location work for this claim consists of preparing a map of this claim which sets forth the position of the claim boundary monuments in relation to each other as provided in NRS 517.040.

DATED and Signed this 10 day of December, 1980.

Ed Calvert (agent)
NUCLEAR POWER & ENERGY CO.
P.O. BOX 112
RIVERTON, WYOMING 82501

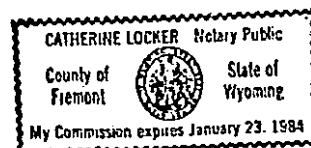
STATE OF WYOMING)
COUNTY OF FREMONT) ss.

On this 10 day of December,
1980, before me personally appeared
Ed Calvert

personally known to be the the person
who executed the forgoing instrument.

My Commission Expires: 1/23/84

NOTARY PUBLIC



RECORDER'S STAMP

RECORDED AT REQUEST OF
Nuclear Power & Energy Co.
BOOK 90 PAGE 117

80 DEC 17 - 11:10

OFFICIAL RECORDS
EUREKA COUNTY, NEVADA
WILLIS A. DEPAULI, RECORDER
FILE NO. 78189
FEE \$ 3.00

BOOK 90 PAGE 117

STATE OF WYOMING }
COUNTY OF FREMONT } ss.

KNOW ALL MEN BY THESE PRESENT:

Ed Calvert, agent for
THAT the undersigned Nuclear Power & Energy Co., who is a citizen of the United States of America by birth hereby claims the land described herein as a lode mining claim, pursuant to the laws of the United States and the State of Nevada.

THAT on the 26 day of September, 1980, which date is hereby established as the date of discovery, the undersigned discovered a lode, ledge, vein or deposit of valuable minerals, within the limits of this claim as hereinafter established.

THAT the name of this claim is CEDAR # 36

THAT the undersigned claims, by right of discovery and location, 1500 feet, linear and horizontal measurement, on this lode, 10 feet running N45°W from the discovery, and 1490 feet running S45°E from the discovery, together with 300 feet on each side of the discovery monument of this lode.

THAT the exterior boundaries of this claim are distinctly marked by six 4" diameter posts, marked on the side or sides which face in toward the claim, and are located one at each corner and one at each side center,

THAT the extent of the claim is as follows:

Beginning at Corner No. 1, the NE Corner of this claim,
Thence 750' N45°W to Corner No. 2, the North Side Center,
Thence 750' N45°W to Corner No. 3, the NW Corner,
Thence 600' S45°W to Corner No. 4, the SW Corner,
Thence 750' S45°E to Corner No. 5, the South Side Center,
Thence 750' S45°E to Corner No. 6, the SE Corner,
Thence 600' N45°E to Corner No. 1, the point of beginning.

TIE: Corner No. 3 of this claim bears 8710' East & 5020'
S45°E from the NW Corner of Section 33
Township 24N, Range 48E, Mount Diablo P.M.

LOCATION: This claim is located in the SE (33) & SW (34) Quarter of
Section 33 & 34, Township 24N, Range 48E,
Mount Diablo P.M., Eureka County, Nevada.

THAT the location work for this claim consists of preparing a map of this claim which sets forth the position of the claim boundary monuments in relation to each other as provided in NRS 517.040.

DATED and Signed this 10 day of December, 19 80.

Ed Calvert (agent)

NUCLEAR POWER & ENERGY CO.
P.O. BOX 112
RIVERTON, WYOMING 82501

STATE OF WYOMING }
COUNTY OF FREMONT } ss.

On this 20 day of December,
19 80, before me personally appeared
Ed Calvert

personally known to be the the person
who executed the forgoing instrument.

My Commission Expires: 1/23/84

NOTARY PUBLIC Caroline L. Linder

RECORDER'S STAMP

RECORDED AT REQUEST OF
Nuclear Power & Energy Co.
BOOK 90 PAGE 118

80 DEC 17 - 11:10

OFFICIAL RECORDS
EUREKA COUNTY, NEVADA
WILLIS A. DEPAOLI - RECORDER
FILE NO. 78190
FEE \$ 3.00

BOOK 90 PAGE 118

STATE OF WYOMING }
COUNTY OF FREMONT } ss.

KNOW ALL MEN BY THESE PRESENT:

Ed Calvert, agent for
THAT the undersigned Nuclear Power & Energy Co., who is a citizen of the United States of America by birth hereby claims the land described herein as a lode mining claim, pursuant to the laws of the United States and the State of Nevada.

THAT on the 26 day of September, 1980, which date is hereby established as the date of discovery, the undersigned discovered a lode, ledge, vein or deposit of valuable minerals, within the limits of this claim as hereinafter established.

THAT the name of this claim is CEDAR # 37

THAT the undersigned claims, by right of discovery and location, 1500 feet, linear and horizontal measurement, on this lode, 1490 feet running N45°W from the discovery, and 10 feet running S45°E from the discovery, together with 300 feet on each side of the discovery monument of this lode.

THAT the exterior boundaries of this claim are distinctly marked by six 4" diameter posts, marked on the side or sides which face in toward the claim, and are located one at each corner and one at each side center,

THAT the extent of the claim is as follows:

Beginning at Corner No. 1, the NE Corner of this claim,
Thence 750' N45°W to Corner No. 2, the North Side Center,
Thence 750' N45°W to Corner No. 3, the NW Corner,
Thence 600' S45°W to Corner No. 4, the SW Corner,
Thence 750' S45°E to Corner No. 5, the South Side Center,
Thence 750' S45°E to Corner No. 6, the SE Corner,
Thence 600' N45°E to Corner No. 1, the point of beginning.

TIE: Corner No. 1 of this claim bears 8710' EAST & 5620'
S45°W from the NW Corner of Section 33
Township 24N, Range 48E, Mount Diablo P.M.

LOCATION: This claim is located in the SE Quarter of
Section 33, Township 24N, Range 48E,
Mount Diablo P.M., Eureka County, Nevada.

THAT the location work for this claim consists of preparing a map of this claim which sets forth the position of the claim boundary monuments in relation to each other as provided in NRS 517.040.

DATED and Signed this 10 day of December, 1980.

Ed Calvert (agent)
NUCLEAR POWER & ENERGY CO.
P.O. BOX 112
RIVERTON, WYOMING 82501

STATE OF WYOMING }
COUNTY OF FREMONT } ss.

On this 10 day of December,
1980, before me personally appeared
Ed Calvert

personally known to be the the person
who executed the forgoing instrument.

My Commission Expires: 1/23/84

NOTARY PUBLIC Carbun & Ladd

RECORDER'S STAMP

RECORDED AT REQUEST OF
Nuclear Power & Energy Co.
BOOK 90 PAGE 119

80 DEC 17 11:19

OFFICIAL RECORDS
EUREKA COUNTY, NEVADA
WILLIS A. DEPAOLI, RECORDER
FILE NO. 78191
FEE \$ 3.00

BOOK 90 PAGE 119

STATE OF WYOMING }
COUNTY OF FREMONT } ss.

KNOW ALL MEN BY THESE PRESENT:

Ed Calvert, agent for
THAT the undersigned Nuclear Power & Energy Co., who is a citizen of the United States of America by birth hereby claims the land described herein as a lode mining claim, pursuant to the laws of the United States and the State of Nevada.

THAT on the 26 day of September, 1980, which date is hereby established as the date of discovery, the undersigned discovered a lode, ledge, vein or deposit of valuable minerals, within the limits of this claim as hereinafter established.

THAT the name of this claim is CEDAR # 38

THAT the undersigned claims, by right of discovery and location, 1500 feet, linear and horizontal measurement, on this lode, 10 feet running N45°W from the discovery, and 1490 feet running S45°E from the discovery, together with 300 feet on each side of the discovery monument of this lode.

THAT the exterior boundries of this claim are distinctly marked by six 4" diameter posts, marked on the side or sides which face in toward the claim, and are located one at each corner and one at each side center.

THAT the extent of the claim is as follows:

Beginning at Corner No. 1, the NE Corner of this claim,
Thence 750' N45°W to Corner No. 2, the North Side Center,
Thence 750' N45°W to Corner No. 3, the NW Corner,
Thence 600' S45°W to Corner No. 4, the SW Corner,
Thence 750' S45°E to Corner No. 5, the South Side Center,
Thence 750' S45°E to Corner No. 6, the SE Corner,
Thence 600' N45°E to Corner No. 1, the point of beginning.

TIE: Corner No. 3 of this claim bears 8710' EAST & 5620'
S45°W from the NW Corner of Section 33
Township 24N, Range 48E, Mount Diablo P.M.
NW (3), NE (4)

LOCATION: This claim is located in the SE (33), SW (34) Quarter of
Section 33, 34, 344, Township 24N, 23N, Range 48E,
Mount Diablo P.M., Eureka County, Nevada.

THAT the location work for this claim consists of preparing a map of this claim which sets forth the position of the claim boundary monuments in relation to each other as provided in NRS 517.040.

DATED and Signed this 10 day of December, 19 80.

Ed Calvert (agent)

NUCLEAR POWER & ENERGY CO.
P.O. BOX 112
RIVERTON, WYOMING 82501

STATE OF WYOMING }
COUNTY OF FREMONT } ss.

On this 10 day of December,
19 80, before me personally appeared
Ed Calvert

personally known to be the the person
who executed the forgoing instrument.

My Commission Expires: 1/23/84

NOTARY PUBLIC Robert Lockard

RECORDER'S STAMP

RECORDED AT REQUEST OF
Nuclear Power & Energy Co.
BOOK 90 PAGE 120

80 DEC 17 - 11:10

OFFICIAL RECORDS
EUREKA COUNTY, NEVADA
WILLIS A. DEPAOLI - RECORDER
FILE NO. 78192
FEE \$ 3.00

BOOK 90 PAGE 120

STATE OF WYOMING }
COUNTY OF FREMONT } ss.

KNOW ALL MEN BY THESE PRESENT:

Ed Calvert, agent for
THAT the undersigned Nuclear Power & Energy Co., who is a citizen of the United States of America by birth hereby claims the land described herein as a lode mining claim, pursuant to the laws of the United States and the State of Nevada.

THAT on the 26 day of September, 1980, which date is hereby established as the date of discovery, the undersigned discovered a lode, ledge, vein or deposit of valuable minerals, within the limits of this claim as hereinafter established.

THAT the name of this claim is CEDAR # 39

THAT the undersigned claims, by right of discovery and location, 1500 feet, linear and horizontal measurement, on this lode, 1490 feet running N45°W from the discovery, and 10 feet running S45°E from the discovery, together with 300 feet on each side of the discovery monument of this lode.

THAT the exterior boundaries of this claim are distinctly marked by six 4" diameter posts, marked on the side or sides which face in toward the claim, and are located one at each corner and one at each side center,

THAT the extent of the claim is as follows:

Beginning at Corner No. 1, the NE Corner of this claim,
Thence 750' N45°W to Corner No. 2, the North Side Center,
Thence 750' N45°W to Corner No. 3, the NW Corner,
Thence 600' S45°W to Corner No. 4, the SW Corner,
Thence 750' S45°E to Corner No. 5, the South Side Center,
Thence 750' S45°E to Corner No. 6, the SE Corner,
Thence 600' N45°E to Corner No. 1, the point of beginning.

TIE: Corner No. 1 of this claim bears 8710' EAST & 6220'
S 45° W from the NW Corner of Section 33
Township 24N, Range 48E, Mount Diablo P.M.

LOCATION: This claim is located in the SE Quarter of
Section 33, Township 24N, Range 48E,
Mount Diablo P.M., Eureka County, Nevada.

THAT the location work for this claim consists of preparing a map of this claim which sets forth the position of the claim boundary monuments in relation to each other as provided in NRS 517.040.

DATED and Signed this 10 day of December, 19 80.

Ed Calvert (agent)
NUCLEAR POWER & ENERGY CO.
P.O. BOX 112
RIVERTON, WYOMING 82501

STATE OF WYOMING }
COUNTY OF FREMONT } ss.

On this 10 day of December,
19 80, before me personally appeared
Ed Calvert

personally known to be the the person
who executed the forgoing instrument.
My Commission Expires: 1/23/84

NOTARY PUBLIC Barbara L. Loeber

RECORDER'S STAMP

RECORDED AT REQUEST OF
Nuclear Power & Energy Co.
BOOK 90 PAGE 121

80 DEC 17 - ALL - 10

OFFICIAL RECORDS
EUREKA COUNTY, NEVADA
WILLIS A. DEPAOLI - RECORDER
FILE NO. 78193
FEE \$ 3.00

BOOK 90 PAGE 121

STATE OF WYOMING)
COUNTY OF FREMONT) ss.

KNOW ALL MEN BY THESE PRESENT:

Ed Calvert, agent for
THAT the undersigned Nuclear Power & Energy Co., who is a citizen of the United States of America by birth hereby claims the land described herein as a lode mining claim, pursuant to the laws of the United States and the State of Nevada.

THAT on the 16 day of September, 1980, which date is hereby established as the date of discovery, the undersigned discovered a lode, ledge, vein or deposit of valuable minerals, within the limits of this claim as hereinafter established.

THAT the name of this claim is CEDAR # 40

THAT the undersigned claims, by right of discovery and location, 1500 feet, linear and horizontal measurement, on this lode, 10 feet running N45°W from the discovery, and 1490 feet running S45°E from the discovery, together with 300 feet on each side of the discovery monument of this lode.

THAT the exterior boundaries of this claim are distinctly marked by six 4" diameter posts, marked on the side or sides which face in toward the claim, and are located one at each corner and one at each side center.

THAT the extent of the claim is as follows:

Beginning at Corner No. 1, the NE Corner of this claim,
Thence 750' N45°W to Corner No. 2, the North Side Center,
Thence 750' N45°W to Corner No. 3, the NW Corner,
Thence 600' S45°W to Corner No. 4, the SW Corner,
Thence 750' S45°E to Corner No. 5, the South Side Center,
Thence 750' S45°E to Corner No. 6, the SE Corner,
Thence 600' N45°E to Corner No. 1, the point of beginning.

TIE: Corner No. 3 of this claim bears 8710' EAST & 6220'
S 45° W from the NW Corner of Section 33
Township 24N, Range 48E, Mount Diablo P.M.

LOCATION: This claim is located in the NW (3) & NE (4) Quarter of
Section 33, 34, Township 24N, 23N, Range 48E,
Mount Diablo P.M., Eureka County, Nevada.

THAT the location work for this claim consists of preparing a map of this claim which sets forth the position of the claim boundary monuments in relation to each other as provided in NRS 517.040.

DATED and Signed this 10 day of December, 19 80.

Ed Calvert (agent)
NUCLEAR POWER & ENERGY CO.
P.O. BOX 112
RIVERTON, WYOMING 82501

STATE OF WYOMING)
COUNTY OF FREMONT) ss.

On this 10 day of December,
19 80, before me personally appeared
Ed Calvert

personally known to be the the person
who executed the forgoing instrument.

My Commission Expires: 1/23/84

NOTARY PUBLIC (C. J. ...)

RECORDER'S STAMP

RECORDED AT REQUEST OF
Nuclear Power & Energy Co.
BOOK 90 PAGE 123

80 DEC 17 AM 10

OFFICIAL RECORDS
EUREKA COUNTY, NEVADA
WILLIS A. DEPAUL, RECORDER
FILE NO. 78194
FEE \$ 3.00

BOOK 90 PAGE 123

STATE OF WYOMING }
COUNTY OF FREMONT } ss.

KNOW ALL MEN BY THESE PRESENT:

Ed Calvert, agent for
THAT the undersigned Nuclear Power & Energy Co., who is a citizen of the United States of America by birth hereby claims the land described herein as a lode mining claim, pursuant to the laws of the United States and the State of Nevada.

THAT on the 26 day of September, 1980, which date is hereby established as the date of discovery, the undersigned discovered a lode, ledge, vein or deposit of valuable minerals, within the limits of this claim as hereinafter established.

THAT the name of this claim is CEDAR # 41.

THAT the undersigned claims, by right of discovery and location, 1500 feet, linear and horizontal measurement, on this lode, 1490 feet running N45°W from the discovery, and 10 feet running S45°E from the discovery, together with 300 feet on each side of the discovery monument of this lode.

THAT the exterior boundaries of this claim are distinctly marked by six 4" diameter posts, marked on the side or sides which face in toward the claim, and are located one at each corner and one at each side center.

THAT the extent of the claim is as follows:

Beginning at Corner No. 1, the NE Corner of this claim,
Thence 750' N45°W to Corner No. 2, the North Side Center,
Thence 750' N45°W to Corner No. 3, the NW Corner,
Thence 600' S45°W to Corner No. 4, the SW Corner,
Thence 750' S45°E to Corner No. 5, the South Side Center,
Thence 750' S45°E to Corner No. 6, the SE Corner,
Thence 600' N45°E to Corner No. 1, the point of beginning.

TIE: Corner No. 1 of this claim bears 8710' EAST & 6820'
S45°W from the NW Corner of Section 33
Township 24N, Range 48E, Mount Diablo P.M.

LOCATION: This claim is located in the SE & SW Quarter of
Section 33, Township 24N, Range 48E,
Mount Diablo P.M., Eureka County, Nevada.

THAT the location work for this claim consists of preparing a map of this claim which sets forth the position of the claim boundary monuments in relation to each other as provided in NRS 517.040.

DATED and Signed this 10 day of December, 19 80.

Ed Calvert (agent)
NUCLEAR POWER & ENERGY CO.
P.O. BOX 112
RIVERTON, WYOMING 82501


STATE OF WYOMING }
COUNTY OF FREMONT } ss.

On this 10 day of December,
19 80, before me personally appeared
Ed Calvert

personally known to be the the person
who executed the forgoing instrument.

My Commission Expires: 1/23/84

NOTARY PUBLIC Catherine Locker



RECORDER'S STAMP

RECORDED AT REQUEST OF
Nuclear Power & Energy Co.
BOOK 90 PAGE 123

80 DEC 17 AM 10

OFFICIAL RECORDS
EUREKA COUNTY, NEVADA
WILLIS A. DEPAOLI - RECORDER
FILE NO. 78195
FEE \$ 3.00

BOOK 90 PAGE 123

STATE OF WYOMING }
COUNTY OF FREMONT } ss.

KNOW ALL MEN BY THESE PRESENT:

Ed Calvert, agent for
THAT the undersigned Nuclear Power & Energy Co., who is a citizen of the United States of America by birth hereby claims the land described herein as a lode mining claim, pursuant to the laws of the United States and the State of Nevada.

THAT on the 25 day of September, 1980, which date is hereby established as the date of discovery, the undersigned discovered a lode, ledge, vein or deposit of valuable minerals, within the limits of this claim as hereinafter established.

THAT the name of this claim is CEDAR # 42

THAT the undersigned claims, by right of discovery and location, 1500 feet, linear and horizontal measurement, on this lode, 1490 feet running N45°E from the discovery, and 10 feet running S45°W from the discovery, together with 300 feet on each side of the discovery monument of this lode.

THAT the exterior boundaries of this claim are distinctly marked by six 4" diameter posts, marked on the side or sides which face in toward the claim, and are located one at each corner and one at each side center.

THAT the extent of the claim is as follows:

Beginning at Corner No. 1, the NW Corner of this claim,
Thence 750' S45°W to Corner No. 2, the WEST Side Center,
Thence 750' S45°W to Corner No. 3, the SW Corner,
Thence 600' S45°E to Corner No. 4, the SE Corner,
Thence 750' N45°E to Corner No. 5, the EAST Side Center,
Thence 750' N45°E to Corner No. 6, the NE Corner,
Thence 600' N45°W to Corner No. 1, the point of beginning.

TIE: Corner No. 3 of this claim bears 10831.3' EAST & 380'
N 45° E from the NW Corner of Section 33
Township 24N, Range 48E, Mount Diablo P.M.

LOCATION: This claim is located in the SW (26) & NW (35) Quarter of
Section 26 & 35, Township 24N, Range 48E,
Mount Diablo P.M., Eureka County, Nevada.

THAT the location work for this claim consists of preparing a map of this claim which sets forth the position of the claim boundary monuments in relation to each other as provided in NRS 517.040.

DATED and Signed this 10 day of December, 19 80.

Ed Calvert (agent)

NUCLEAR POWER & ENERGY CO.
P.O. BOX 112
RIVERTON, WYOMING 82501

STATE OF WYOMING }
COUNTY OF FREMONT } ss.


On this 10 day of December,
19 80, before me personally appeared

Ed Calvert

personally known to be the the person
who executed the forgoing instrument.

My Commission Expires: 1/23/84

NOTARY PUBLIC Catherine Locker



RECORDER'S STAMP

RECORDED AT REQUEST OF
Nuclear Power & Energy Co.
BOOK 90 PAGE 124

80 DEC 17 AM 10

OFFICIAL RECORDS
EUREKA COUNTY, NEVADA
WILLIS A. DEPAOLI - RECORDER
FILE NO. 78196
FEE \$ 3.00

BOOK 90 PAGE 124

STATE OF WYOMING }
COUNTY OF FREMONT } ss.

KNOW ALL MEN BY THESE PRESENT:

Ed Calvert, agent for
THAT the undersigned Nuclear Power & Energy Co., who is a citizen of the United States of America by birth hereby claims the land described herein as a lode mining claim, pursuant to the laws of the United States and the State of Nevada.

THAT on the 25 day of September, 1980, which date is hereby established as the date of discovery, the undersigned discovered a lode, ledge, vein or deposit of valuable minerals, within the limits of this claim as hereinafter established.

THAT the name of this claim is CEDAR # 43

THAT the undersigned claims, by right of discovery and location, 1500 feet, linear and horizontal measurement, on this lode, 10 feet running N45°E from the discovery, and 1490 feet running S45°W from the discovery, together with 300 feet on each side of the discovery monument of this lode.

THAT the exterior boundaries of this claim are distinctly marked by six 4" diameter posts, marked on the side or sides which face in toward the claim, and are located one at each corner and one at each side center,

THAT the extent of the claim is as follows:

Beginning at Corner No. 1, the NW Corner of this claim,
Thence 750' S45°W to Corner No. 2, the WEST Side Center,
Thence 750' S45°W to Corner No. 3, the SW Corner,
Thence 600' S45°E to Corner No. 4, the SE Corner,
Thence 750' N45°E to Corner No. 5, the EAST Side Center,
Thence 750' N45°E to Corner No. 6, the NE Corner,
Thence 600' N45°W to Corner No. 1, the point of beginning.

TIE: Corner No. 1 of this claim bears 10,831.3' EAST & 380'
N 45° E from the NW Corner of Section 33
Township 24N, Range 48E, Mount Diablo P.M.

LOCATION: This claim is located in the SW (26)
Section 26, 34, 35, Township 24N, Range 48E,
Mount Diablo P.M., Eureka County, Nevada.

THAT the location work for this claim consists of preparing a map of this claim which sets forth the position of the claim boundary monuments in relation to each other as provided in NRS 517.040.

DATED and Signed this 10 day of December, 19 80.

Ed Calvert (agent)

NUCLEAR POWER & ENERGY CO.
P.O. BOX 112
RIVERTON, WYOMING 82501

STATE OF WYOMING }
COUNTY OF FREMONT } ss.


On this 10 day of December,
19 80, before me personally appeared

Ed Calvert

personally known to be the the person
who executed the forgoing instrument.

My Commission Expires: 1/23/84

NOTARY PUBLIC Catherine Locker



RECORDER'S STAMP

RECORDED AT REQUEST OF
Nuclear Power & Energy Co.
BOOK 90 PAGE 125

80 DEC 17 11:11

OFFICIAL RECORDS
EUREKA COUNTY, NEVADA
WILLIS A. DEPAULIS - RECORDER
FILE NO. 78197
FEE \$ 3.00

BOOK 90 PAGE 125

STATE OF WYOMING }
COUNTY OF FREMONT } ss.

KNOW ALL MEN BY THESE PRESENT:

Ed Calvert, agent for
THAT the undersigned Nuclear Power & Energy Co., who is a citizen of the United States of America by birth hereby claims the land described herein as a lode mining claim, pursuant to the laws of the United States and the State of Nevada.

THAT on the 25 day of September, 1980, which date is hereby established as the date of discovery, the undersigned discovered a lode, ledge, vein or deposit of valuable minerals, within the limits of this claim as hereinafter established.

THAT the name of this claim is CEDAR # 44

THAT the undersigned claims, by right of discovery and location, 1500 feet, linear and horizontal measurement, on this lode, 1490 feet running N45°E from the discovery, and 10 feet running S45°W from the discovery, together with 300 feet on each side of the discovery monument of this lode.

THAT the exterior boundaries of this claim are distinctly marked by six 4" diameter posts, marked on the side or sides which face in toward the claim, and are located one at each corner and one at each side center,

THAT the extent of the claim is as follows:

Beginning at Corner No. 1, the NW Corner of this claim,
Thence 750' S45°W to Corner No. 2, the WEST Side Center,
Thence 750' S45°W to Corner No. 3, the SW Corner,
Thence 600' S45°E to Corner No. 4, the SE Corner,
Thence 750' N45°E to Corner No. 5, the EAST Side Center,
Thence 750' N45°E to Corner No. 6, the NE Corner,
Thence 600' N45°W to Corner No. 1, the point of beginning.

TIE: Corner No. 3 of this claim bears 10,831.3' EAST & 2620'
S45°W from the NW Corner of Section 33
Township 24N, Range 48E, Mount Diablo P.M.

LOCATION: This claim is located in the NE Quarter of
Section 34, Township 24N, Range 48E,
Mount Diablo P.M., Eureka County, Nevada.

THAT the location work for this claim consists of preparing a map of this claim which sets forth the position of the claim boundary monuments in relation to each other as provided in NRS 517.040.

DATED and Signed this 10 day of December, 19 80.

Ed Calvert (agent)


NUCLEAR POWER & ENERGY CO.
P.O. BOX 112
RIVERTON, WYOMING 82501

STATE OF WYOMING }
COUNTY OF FREMONT } ss.

On this 10 day of December,
19 80, before me personally appeared
Ed Calvert

personally known to be the the person
who executed the forgoing instrument.
My Commission Expires: 1/23/84

NOTARY PUBLIC Catherine Locker



RECORDER'S STAMP

RECORDED AT REQUEST OF
Nuclear Power & Energy Co.
BOOK 90 PAGE 126

80 DEC 17 ALL: 11

OFFICIAL RECORDS
EUREKA COUNTY, NEVADA
WILLIS A. DEPAOLI - RECORDER
FILE NO. 78198
FEE \$ 3.00

BOOK 90 PAGE 126

STATE OF WYOMING)
COUNTY OF FREMONT) ss.

KNOW ALL MEN BY THESE PRESENT:

Ed Calvert, agent for
THAT the undersigned Nuclear Power & Energy Co., who is a citizen of the United States of America by birth hereby claims the land described herein as a lode mining claim, pursuant to the laws of the United States and the State of Nevada.

THAT on the 25 day of September, 1980, which date is hereby established as the date of discovery, the undersigned discovered a lode, ledge, vein or deposit of valuable minerals, within the limits of this claim as hereinafter established.

THAT the name of this claim is CEDAR # 45

THAT the undersigned claims, by right of discovery and location, 1500 feet, linear and horizontal measurement, on this lode, 10 feet running N45°E from the discovery, and 1490 feet running S45°W from the discovery, together with 300 feet on each side of the discovery monument of this lode.

THAT the exterior boundries of this claim are distinctly marked by six 4" diameter posts, marked on the side or sides which face in toward the claim, and are located one at each corner and one at each side center,

THAT the extent of the claim is as follows:

Beginning at Corner No. 1, the NW Corner of this claim,
Thence 750' S45°W to Corner No. 2, the WEST Side Center,
Thence 750' S45°W to Corner No. 3, the SW Corner,
Thence 600' S45°E to Corner No. 4, the SE Corner,
Thence 750' N45°E to Corner No. 5, the EAST Side Center,
Thence 750' N45°E to Corner No. 6, the NE Corner,
Thence 600' N45°W to Corner No. 1, the point of beginning.

TIE: Corner No. 1 of this claim bears 10831.3' EAST & 2620'
S45°W from the NW Corner of Section 33
Township 24N, Range 48E, Mount Diablo P.M.

LOCATION: This claim is located in the NE & SE Quarter of
Section 34, Township 24N, Range 48E,
Mount Diablo P.M., Eureka County, Nevada.

THAT the location work for this claim consists of preparing a map of this claim which sets forth the position of the claim boundary monuments in relation to each other as provided in NRS 517.040.

DATED and Signed this 10 day of December, 19 80.

Ed Calvert (agent)
NUCLEAR POWER & ENERGY CO.
P.O. BOX 112
RIVERTON, WYOMING 82501

STATE OF WYOMING)
COUNTY OF FREMONT) ss.


On this 10 day of December,
19 80, before me personally appeared

Ed Calvert

personally known to be the person
who executed the forgoing instrument.

My Commission Expires: 1/23/84

NOTARY PUBLIC



RECORDER'S STAMP

RECORDED AT REQUEST OF
Nuclear Power & Energy Co.
BOOK 90 PAGE 127

80 DEC 17, All: 11

OFFICIAL RECORDS
EUREKA COUNTY, NEVADA
WILLIS A. DEFAULD, RECORDER
FILE NO. 78199
FEE \$ 3.00

BOOK 90 PAGE 127

STATE OF WYOMING }
COUNTY OF FREMONT } ss.

KNOW ALL MEN BY THESE PRESENT:

Ed Calvert, agent for
THAT the undersigned Nuclear Power & Energy Co., who is a citizen of the United States of America by birth hereby claims the land described herein as a lode mining claim, pursuant to the laws of the United States and the State of Nevada.

THAT on the 25 day of September, 1980, which date is hereby established as the date of discovery, the undersigned discovered a lode, ledge, vein or deposit of valuable minerals, within the limits of this claim as hereinafter established.

THAT the name of this claim is CEDAR # 46

THAT the undersigned claims, by right of discovery and location, 1500 feet, linear and horizontal measurement, on this lode, 1490 feet running N45°E from the discovery, and 10 feet running S45°W from the discovery, together with 300 feet on each side of the discovery monument of this lode.

THAT the exterior boundaries of this claim are distinctly marked by six 4" diameter posts, marked on the side or sides which face in toward the claim, and are located one at each corner and one at each side center.

THAT the extent of the claim is as follows:

Beginning at Corner No. 1, the NW Corner of this claim,
Thence 750' S45°W to Corner No. 2, the WEST Side Center,
Thence 750' S45°W to Corner No. 3, the SW Corner,
Thence 600' S45°E to Corner No. 4, the SE Corner,
Thence 750' N45°E to Corner No. 5, the EAST Side Center,
Thence 750' N45°E to Corner No. 6, the NE Corner,
Thence 600' N45°W to Corner No. 1, the point of beginning.

TIE: Corner No. 3 of this claim bears 10,831.3' EAST & 5620'
S 45° W from the NW Corner of Section 33
Township 24N, Range 48E, Mount Diablo P.M.

LOCATION: This claim is located in the SE & SW Quarter of
Section 34, Township 24N, Range 48E,
Mount Diablo P.M., Eureka County, Nevada.

THAT the location work for this claim consists of preparing a map of this claim which sets forth the position of the claim boundary monuments in relation to each other as provided in NRS 517.040.

DATED and Signed this 10 day of December, 19 80.

Ed Calvert (agent)

NUCLEAR POWER & ENERGY CO.
P.O. BOX 112
RIVERTON, WYOMING 82501

STATE OF WYOMING }
COUNTY OF FREMONT } ss.


On this 10 day of December,
19 80, before me personally appeared

Ed Calvert

personally known to be the the person
who executed the forgoing instrument.

My Commission Expires: 1/23/84

NOTARY PUBLIC



RECORDER'S STAMP

RECORDED AT REQUEST OF
Nuclear Power & Energy Co.
BOOK 90 PAGE 128

80 DEC 17 AM 11

OFFICIAL RECORDS
EUREKA COUNTY, NEVADA
WILLIS A. DEPAULI, RECORDER
FILE NO. 78200
FEE \$ 3.00

BOOK 90 PAGE 128

STATE OF WYOMING }
COUNTY OF FREMONT } ss.

KNOW ALL MEN BY THESE PRESENT:

Ed Calvert, agent for
THAT the undersigned Nuclear Power & Energy Co., who is a citizen of the United States of America by birth hereby claims the land described herein as a lode mining claim, pursuant to the laws of the United States and the State of Nevada.

THAT on the 25 day of September, 1980, which date is hereby established as the date of discovery, the undersigned discovered a lode, ledge, vein or deposit of valuable minerals, within the limits of this claim as hereinafter established.

THAT the name of this claim is CEDAR # 47

THAT the undersigned claims, by right of discovery and location, 1500 feet, linear and horizontal measurement, on this lode, 10 feet running N45°E from the discovery, and 1490 feet running S45°W from the discovery, together with 300 feet on each side of the discovery monument of this lode.

THAT the exterior boundaries of this claim are distinctly marked by six 4" diameter posts, marked on the side or sides which face in toward the claim, and are located one at each corner and one at each side center.

THAT the extent of the claim is as follows:

Beginning at Corner No. 1, the NW Corner of this claim,
Thence 750' S45°W to Corner No. 2, the WEST Side Center,
Thence 750' S45°W to Corner No. 3, the SW Corner,
Thence 600' S45°E to Corner No. 4, the SE Corner,
Thence 750' N45°E to Corner No. 5, the EAST Side Center,
Thence 750' N45°E to Corner No. 6, the NE Corner,
Thence 600' N45°W to Corner No. 1, the point of beginning.

TIE: Corner No. 1 of this claim bears 10,831.3' East & 5620'
S 45° W from the NW Corner of Section 33
Township 24N, Range 48E, Mount Diablo P.M.

LOCATION: This claim is located in the SW (34) & NW (3) Quarter of
Section 34 & 3, Township 24N & 23N, Range 48E,
Mount Diablo P.M., Eureka County, Nevada.

THAT the location work for this claim consists of preparing a map of this claim which sets forth the position of the claim boundary monuments in relation to each other as provided in NRS 517.040.

DATED and Signed this 10 day of December, 19 80.

Ed Calvert (agent)
NUCLEAR POWER & ENERGY CO.
P.O. BOX 112
RIVERTON, WYOMING 82501

STATE OF WYOMING }
COUNTY OF FREMONT } ss.


On this 10 day of December,
19 80, before me personally appeared

Ed Calvert

personally known to be the the person
who executed the forgoing instrument.

My Commission Expires: 1/23/84

NOTARY PUBLIC



RECORDER'S STAMP

RECORDED AT REQUEST OF
Nuclear Power & Energy Co.
BOOK 90 PAGE 129

80 DEC 17 - 11:11

OFFICIAL RECORDS
EUREKA COUNTY, NEVADA
WILLIS A. DEPAOLI - RECORDER
FILE NO. 78201
FEE \$ 3.00

BOOK 90 PAGE 129