

STATE OF NEVADA
 CERTIFICATE OF MINING LOCATION
 LOSE CLAIM ON PUBLIC DOMAIN

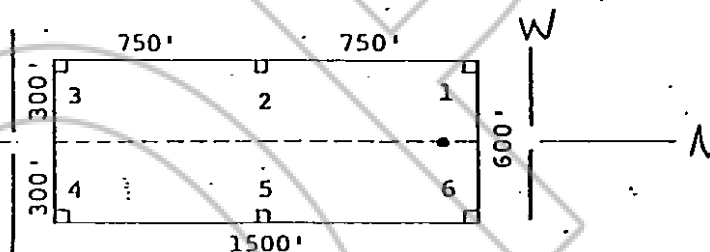
78557

NOTICE IS HEREBY GIVEN that the Lake No. 225 lode mining claim has been located by AMERICAN SELCO INC., a New York corporation, whose address is 90 West Grove Street, Suite 100, Reno, Nevada 89509. The general course of this claim is North/South. This claim is 1500 feet in length along the course of the claim, being 20 feet from the point of discovery in a North direction to the North end line of this claim, and 1480 feet in a South direction to the South end line of the claim. This claim is 600 feet in width, being 300 feet in width on each side of the center line of the claim.

This claim is located within the SE & SW Quarter of Section 2, Township 3 18 North, Range 52 East, Mount Diablo Base and Meridian, unknown Mining District, Eureka County, Nevada. The location monument of this claim is situated with reference to some natural object or permanent monument as follows: The number one corner of this claim is located approx. 3,875 Ft. S 38° 15' E from claim location marker LA-2.

The claim location marker LA-2, a 3" x 6" steel pipe, is located approximately 18,400' N 51° W from BM 7709; 14,000' N 12° W from BM 7336; 21,000' N 27° E from Combs Peak VAMB 8631.

The corners of this claim are marked by 4"x4" posts or 4" trees with metal tags inscribed with the appropriate corner number as shown on the following sketch and the accompanying claim map.



The location work consisted of making the maps as provided in NRS 517.040.

Dated and posted on the ground this 4 day of November 1980.

Witnesses:

Locator:

AMERICAN SELCO INC.

By

Mike P.
 Agent for

American Selco Inc.

RECORDED AT REQUEST OF
AMERICAN SELCO INC.
 BOOK 91 PAGE 1
 JAN 23 All: 99
 OFFICIAL RECORDS
 EUREKA COUNTY, NEVADA
 ELLIS A. DICKS, RECORDER
 FILE NO. 8557
 FEE \$ 3.00
 STATE OF NEVADA
 COUNTY OF _____)
) ss.
)

I hereby certify that the within instrument was filed and recorded at the request of: _____
 FILE NO. _____
 on _____
 at _____
 Docket _____ Page _____

Witness my hand and official seal the day and year aforesaid.

County Recorder

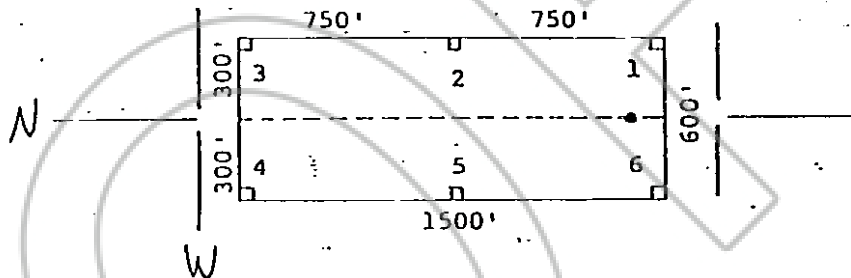
By BOOK 91 PAGE 1
 Deputy Recorder

NOTICE IS HEREBY GIVEN that the Lake No. 226 lode mining claim has been located by AMERICAN SELCO INC. a New York corporation, whose address is 90 West Grove Street, Suite 100, Reno, Nevada 89509. The general course of this claim is North/South. This claim is 1500 feet in length along the course of the claim, being 1480 feet from the point of discovery in a North direction to the North end line of this claim, and 20 feet in a South direction to the South end line of the claim. This claim is 600 feet in width, being 300 feet in width on each side of the center line of the claim.

This claim is located within the SE & NE Quarter of Section 2, Township 18 North, Range 52 East, Mount Diablo Base and Meridian, unknown Mining District, Eureka County, Nevada. The location monument of this claim is situated with reference to some natural object or permanent monument as follows: The number one corner of this claim is located approx. 4,700 Ft. S 50° E from claim location marker LA-2.

The claim location marker LA-2, a 3" x 6" steel pipe, is located approximately 18,400' N51°W from BM 7709; 14,000' N12°W from BM 7336; 21,000' N27½°E from Combs Peak VAMB 8631.

The corners of this claim are marked by 4"x4" posts or 4" trees with metal tags inscribed with the appropriate corner number as shown on the following sketch and the accompanying claim map.



The location work consisted of making the maps as provided in NRS 517.040.

Dated and posted on the ground this 4 day of November, 1980.

Witnesses:

Locator:

AMERICAN SELCO INC.

By

Mike Perry
Agent for
American Selco Inc.

RECORDED AT REQUEST OF
AMERICAN SELCO INC.
STATE OF NEVADA

BOOK 91 PAGE 2

31 JAN 23 AM 11:09

OFFICIAL RECORDING
EUREKA COUNTY, NEVADA
WILLIS A. BURDETTE-RECORDER
1118 8558

COUNTY OF _____

) ss.

I hereby certify that the within instrument was filed and recorded at the request of: _____
FILE NO. _____
on _____
at _____
Docket _____ Page _____

Witness my hand and official seal the day and year aforesaid.

County Recorder

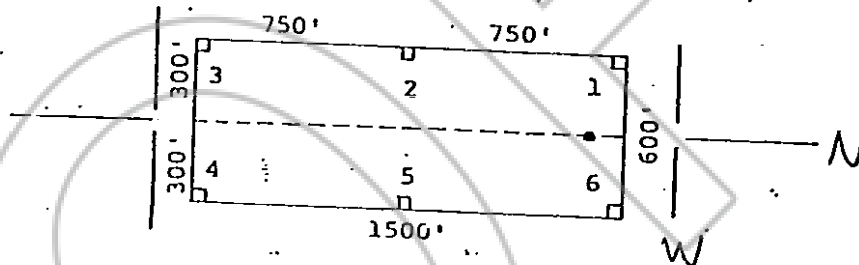
By BOOK 91 PAGE 2
Deputy Recorder

NOTICE IS HEREBY GIVEN that the Lake No. 227 lode mining claim has been located by AMERICAN SELCO INC. a New York corporation, whose address is 90 West Grove Street, Suite 100, Reno, Nevada 89509. The general course of this claim is North/South. This claim is 1500 feet in length along the course of the claim, being 20 feet from the point of discovery in a North direction to the North end line of this claim, and 1480 feet in a South direction to the South end line of the claim. This claim is 600 feet in width, being 300 feet in width on each side of the center line of the claim.

This claim is located within the SE Quarter of Section 2, Township 18 North, Range 52 East, Mount Diablo Base and Meridian, unknown Mining District, Eureka County, Nevada. The location monument of this claim is situated with reference to some natural object or permanent monument as follows: The number one corner of this claim is located approx. 4,700 Ft. S 50° E from claim location marker LA-2.

The claim location marker LA-2, a 3" x 6" steel pipe, is located approximately 18,400' N51°W from BM 7709; 14,000' N12°W from BM 7336; 21,000' N27°E from Combs Peak VAMB 8631.

The corners of this claim are marked by 4"x4" posts or 4" trees with metal tags inscribed with the appropriate corner number as shown on the following sketch and the accompanying claim map.



The location work consisted of making the maps as provided in NRS 517.040.

Dated and posted on the ground this 4 day of November, 1980.

RECORDED AT REQUEST OF
 AMERICAN SELCO INC.
 BOOK 91 PAGE 3
 81 JAN 23 AM 11:03
 OFFICIAL RECORDS
 EUREKA COUNTY, NEVADA
 WILLIS A. DUNN, CLERK
 FILE NO. 78559

Locator:

AMERICAN SELCO INC.

By

Agent for

American Selco Inc.

STATE OF NEVADA

COUNTY OF

) ss.

I hereby certify that the within instrument was filed and recorded at the request of;
 FILE NO. _____
 on _____
 at _____
 Docket _____ Page _____

Witness my hand and official seal the day and year aforesaid.

County Recorder

By

BOOK

91

PAGE

3

Deputy Recorder

STATE OF NEVADA
 CERTIFICATE OF MINING LOCATION
 LOSE CLAIM ON PUBLIC DOMAIN

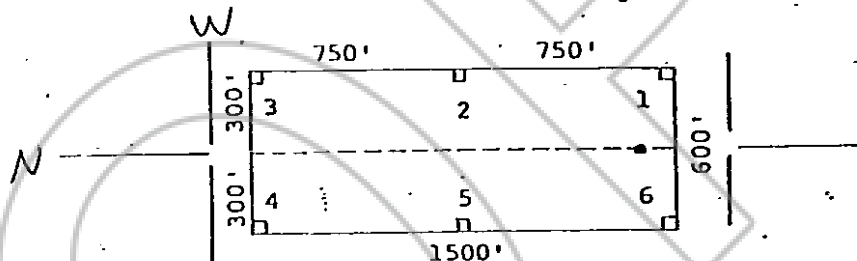
78560

NOTICE IS HEREBY GIVEN that the Lake No. 228 lode mining claim has been located by AMERICAN SELCO INC. a New York corporation, whose address is 90 West Grove Street, Suite 100, Reno, Nevada 89509. The general course of this claim is North/South. This claim is 1500 feet in length along the course of the claim, being 1480 feet from the point of discovery in a North direction to the North end line of this claim, and 20 feet in a South direction to the South end line of the claim. This claim is 600 feet in width, being 300 feet in width on each side of the center line of the claim.

This claim is located within the SE & NE Quarter of Section 5, Township 31 North, Range 52 East, Mount Diablo Base and Meridian, unknown Mining District, Eureka County, Nevada. The location monument of this claim is situated with reference to some natural object or permanent monument as follows: The number one corner of this claim is located approx. 4,700 Ft. S 50° E from claim location marker LA-2.

The claim location marker LA-2, a 3"x6" steel pipe, is located approximately 18,400 N51°W from BM 7709; 14,000' N12°W from BM 7336; 21,000' N27½ E from Combs Peak VAMB 8631.

The corners of this claim are marked by 4"x4" posts or 4" trees with metal tags inscribed with the appropriate corner number as shown on the following sketch and the accompanying claim map.



The location work consisted of making the maps as provided in NRS 517.040.

Dated and posted on the ground this 4 day of November, 1980.

Witnesses:

Locator:

AMERICAN SELCO INC.

By

M. L. Perry
 Agent for
 American Selco Inc.

RECORDED AT REQUEST OF
 AMERICAN SELCO INC.
 BOOK 91 PAGE 4

STATE OF NEVADA
 COUNTY OF

I hereby certify that the within instrument was filed and recorded at the request of:
 FILE NO. _____
 on _____
 at _____
 Docket _____ Page _____

Witness my hand and official seal the day and year aforesaid

County Recorder

By BOOK 91 PAGE 4
 Deputy Recorder

STATE OF NEVADA
CERTIFICATE OF MINING LOCATION
LODE CLAIM ON PUBLIC DOMAIN

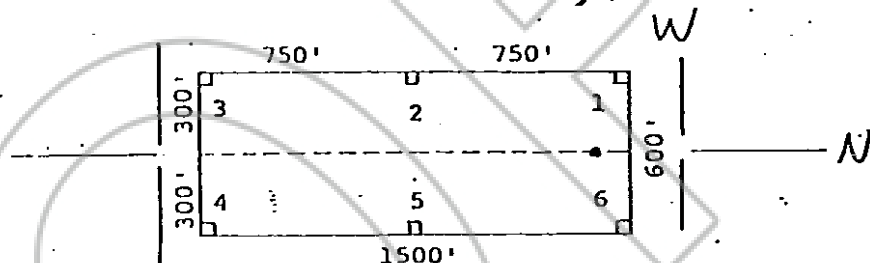
78561

NOTICE IS HEREBY GIVEN that the Lake No. 229 lode mining claim has been located by AMERICAN SELCO INC. a New York corporation, whose address is 90 West Grove Street, Suite 100, Reno, Nevada 89509. The general course of this claim is North/South. This claim is 1500 feet in length along the course of the claim, being 20 feet from the point of discovery in a North direction to the North end line of this claim, and 1480 feet in a South direction to the South end line of the claim. This claim is 600 feet in width, being 300 feet in width on each side of the center line of the claim.

This claim is located within the SE Quarter of Section 2, Township 38 North, Range 52 East, Mount Diablo Base and Meridian, unknown Mining District, Eureka County, Nevada. The location monument of this claim is situated with reference to some natural object or permanent monument as follows: The number one corner of this claim is located approx. 4,700 Ft. S 50° E from claim location marker LA-2.

The claim location marker LA-2, a 3" x 6" steel pipe, is located approximately 18,400' N51°W from BM 7709; 14,000' N12°W from BM 7336; 21,000' N27½° E from Combs Peak VAMB 8631.

The corners of this claim are marked by 4"x4" posts or 4" trees with metal tags inscribed with the appropriate corner number as shown on the following sketch and the accompanying claim map.



The location work consisted of making the maps as provided in NRS 517.040.

Dated and posted on the ground this 4 day of November, 1980.

WITNESSES:
RECORDED AT REQUEST OF
AMERICAN SELCO INC.
BOOK 91 PAGE 5
81 JAN 23 AM 11:00
OFFICE OF THE CLERK
COUNTY OF EUREKA
WILLIS A. DUFFALL, RECORDER
11. 11. 80
78561
\$3.00

STATE OF NEVADA)
COUNTY OF _____) ss.

Locator:

AMERICAN SELCO INC.

By

Mike Perry
Agent for

American Selco Inc.

I hereby certify that the within instrument was filed and recorded at the request of:
FILE NO. _____
on _____
at _____
Docket _____ Page _____

Witness my hand and official seal the day and year aforesaid

County Recorder

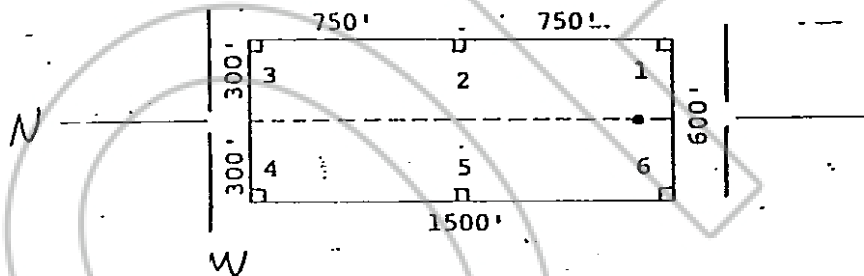
By BOOK 91 PAGE 5
Deputy Recorder

NOTICE IS HEREBY GIVEN that the Lake No. 230 lode mining claim has been located by AMERICAN SELCO INC. a New York corporation, whose address is 90 West Grove Street, Suite 100, Reno, Nevada 89509. The general course of this claim is North/South. This claim is 1500 feet in length along the course of the claim, being 1480 feet from the point of discovery in a North direction to the North end line of this claim, and 20 feet in a South direction to the South end line of the claim. This claim is 600 feet in width, being 300 feet in width on each side of the center line of the claim.

This claim is located within the SE & NE Quarter of Section 2, Township 318 North, Range 52 East, Mount Diablo Base and Meridian, unknown Mining District, Eureka County, Nevada. The location monument of this claim is situated with reference to some natural object or permanent monument as follows: The number one corner of this claim is located approx. 5,700 Ft. S57°40'E from claim location marker LA-2.

The claim location marker LA-2, a 3" x 6" steel pipe, is located approximately 18,400' N51°W from BM 7709; 14,000' N12°W from BM 7336; 21,000' N27½°E from Combs Peak VAMB 8631.

The corners of this claim are marked by 4"x4" posts or 4" trees with metal tags inscribed with the appropriate corner number as shown on the following sketch and the accompanying claim map.



The location work consisted of making the maps as provided in NRS 517.040.

Dated and posted on the ground this 4 day of November 1980.

Witnesses:
 AMERICAN SELCO INC.
 300K 91 PAGE 6
 1 JAN 23 AM 11:09
 OFFICIAL RECORDS
 CLERK OF DISTRICT COURT
 WILLIS A. DUNN - RECORDER
 FILE # 78562
 STATE OF NEVADA
 COUNTY OF _____)
) ss.

Locator:
 AMERICAN SELCO INC.

By M. L. P.
 Agent for
 American Selco Inc.

I hereby certify that the within instrument was filed and recorded at the request of:
 FILE NO. _____
 on _____
 at _____
 Docket _____ Page _____

Witness my hand and official seal the day and year aforesaid
 County Recorder
 By 300K 91 PAGE 6
 Deputy Recorder

**CERTIFICATE OF MINING LOCATION
LODE CLAIM ON PUBLIC DOMAIN**

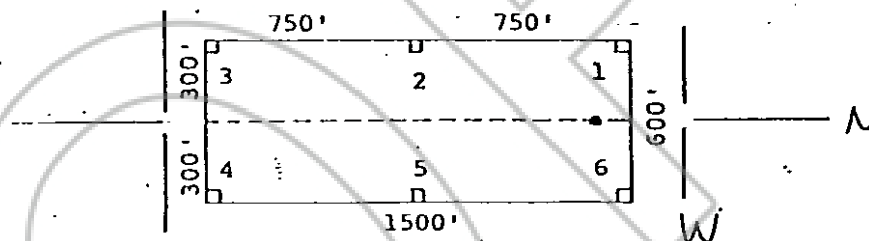
78563

NOTICE IS HEREBY GIVEN that the Lake No. 231 lode mining claim has been located by AMERICAN SELCO INC. a New York corporation, whose address is 90 West Grove Street, Suite 100, Reno, Nevada 89509. The general course of this claim is North/South. This claim is 1500 feet in length along the course of the claim, being 20 feet from the point of discovery in a North direction to the North end line of this claim, and 1480 feet in a South direction to the South end line of the claim. This claim is 600 feet in width, being 300 feet in width on each side of the center line of the claim.

This claim is located within the SE Quarter of Section 2, Township 18 North, Range 52 East, Mount Diablo Base and Meridian, unknown Mining District, Eureka County, Nevada. The location monument of this claim is situated with reference to some natural object or permanent monument as follows: The number one corner of this claim is located approx. 5,700 Ft. S57°40'E from claim location marker LA-2.

The claim location marker LA-2, a 3" x 6" steel pipe, is located approximately 18,400 N51°W from BM 7709; 14,000' N12°W from BM 7336; 21,000' N27½°E from Combs Peak VAMB 8631.

The corners of this claim are marked by 4"x4" posts or 4" trees with metal tags inscribed with the appropriate corner number as shown on the following sketch and the accompanying claim map.



The location work consisted of making the maps as provided in NRS 517.040.

Dated and posted on the ground this 4 day of November, 1980.

Witnesses:

Locator:

AMERICAN SELCO INC.

By

M. L. P.
Agent for
American Selco Inc.

RECORDED AT REQUEST OF
AMERICAN SELCO INC.
BOOK 91 PAGE 7

81 JAN 23 AM 1:03

OFFICE RECORDS
EUREKA COUNTY, CALIFORNIA
WILLIS A. BAKER, CLERK
FILE 78563
FEE \$3.00

STATE OF NEVADA

COUNTY OF

)
) ss.
)

I hereby certify that the within instrument was filed and recorded at the request of:

FILE NO. _____

on _____

at _____

Docket _____ Page _____

Witness my hand and official seal the day and year aforesaid.

County Recorder

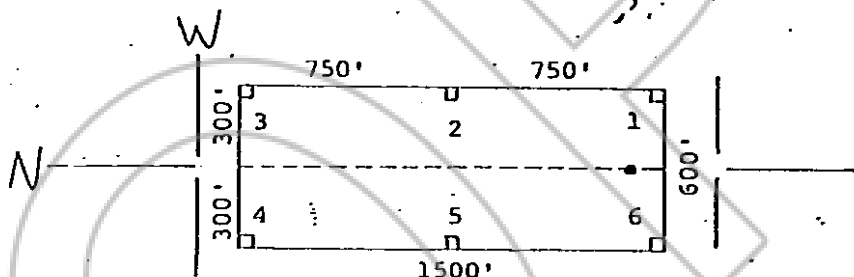
By BOOK 91 PAGE 7
Deputy Recorder

NOTICE IS HEREBY GIVEN that the Lake No. 232 lode mining claim has been located by AMERICAN SELCO INC. a New York corporation, whose address is 90 West Grove Street, Suite 100, Reno, Nevada 89509. The general course of this claim is North/South. This claim is 1500 feet in length along the course of the claim, being 1480 feet from the point of discovery in a North direction to the North end line of this claim, and 20 feet in a South direction to the South end line of the claim. This claim is 600 feet in width, being 300 feet in width on each side of the center line of the claim.

This claim is located within the NESE/NWSE Quarter of Section 211, Township 18 North, Range 52 East, Mount Diablo Base and Meridian, unknown Mining District, Eureka County, Nevada. The location monument of this claim is situated with reference to some natural object or permanent monument as follows: The number one corner of this claim is located approx. 5,700 Ft. S. 57°40'E from claim location marker LA-2.

The claim location marker LA-2, a 3" x 6" steel pipe, is located approximately 18,400 N51°W from BM 7709; 14,000' N12°W from BM 7336; 21,000' N27½ E from Combs Peak VAMB 8631.

The corners of this claim are marked by 4"x4" posts or 4" trees with metal tags inscribed with the appropriate corner number as shown on the following sketch and the accompanying claim map.



The location work consisted of making the maps as provided in NRS 517.040.

Dated and posted on the ground this 4 day of November, 1980.

RECORDED AT REQUEST OF
AMERICAN SELCO INC.
BOOK 91 PAGE 8

Witnesses:

81 JAN 23 AM 11:09

OFFICIAL RECORDS
EUREKA COUNTY, NEVADA
WILLIS A. BRADLEY, CLERK
FILE NO. 28564
FILE 5.00

Locator:

AMERICAN SELCO INC.

By

Mike Perry
Agent for
American Selco Inc.

STATE OF NEVADA

COUNTY OF _____

)
) ss.
)

I hereby certify that the within instrument was filed and recorded at the request of: _____
FILE NO. _____
on _____
at _____
Docket _____ Page _____

Witness my hand and official seal the day and year aforesaid.

County Recorder

By BOOK 91 PAGE 8
Deputy Recorder

STATE OF NEVADA
CERTIFICATE OF MINING LOCATION
LODE CLAIM ON PUBLIC DOMAIN

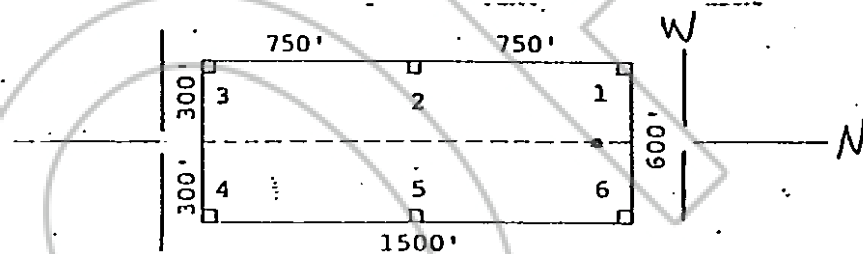
78565

NOTICE IS HEREBY GIVEN that the Lake No. 233 lode mining claim has been located by AMERICAN SELCO INC. a New York corporation, whose address is 90 West Grove Street, Suite 100, Reno, Nevada 89509. The general course of this claim is North/South. This claim is 1500 feet in length along the course of the claim, being 20 feet from the point of discovery in a North direction to the North end line of this claim, and 1480 feet in a South direction to the South end line of the claim. This claim is 600 feet in width, being 300 feet in width on each side of the center line of the claim.

This claim is located within the SE/SW Quarter of Section 21, Township 18 North, Range 52 East, Mount Diablo Base and Meridian, unknown Mining District, Eureka County, Nevada. The location monument of this claim is situated with reference to some natural object or permanent monument as follows: The number one corner of this claim is located approx., 5,700 Ft. S57°40'E from claim location marker LA-2.

The claim location marker LA-2, a 3" x 6' steel pipe, is located approximately 18,400 N51°W from BM 7709; 14,000' N12°W from BM 7336; 21,000' N27°E from Combs Peak VAMB 8631.

The corners of this claim are marked by 4"x4" posts or 4" trees with metal tags inscribed with the appropriate corner number as shown on the following sketch and the accompanying claim map.



The location work consisted of making the maps as provided in NRS 517.040.

Dated and posted on the ground this 4 day of November 1980.

Witnesses:

Locator:

RECORDED AT REQUEST OF
AMERICAN SELCO INC.
BOOK 91 PAGE 9

DATE OF NEVADA
COUNTY OF

ALL: 09
JAN 23

OFFICIAL RECORDS
EUREKA COUNTY, NEVADA
WILLIS A. BULLOCK, RECORDER
FILED 3.00

AMERICAN SELCO INC.

By

Agent for
American Selco Inc.

I hereby certify that the within instrument was filed and recorded at the request of:

FILE NO. _____
on _____
at _____
Docket _____ Page _____

Witness my hand and official seal the day and year aforesaid.

County Recorder

By BOOK 91 PAGE 9
Deputy Recorder

STATE OF NEVADA
 CERTIFICATE OF MINING LOCATION
 LODE CLAIM ON PUBLIC DOMAIN

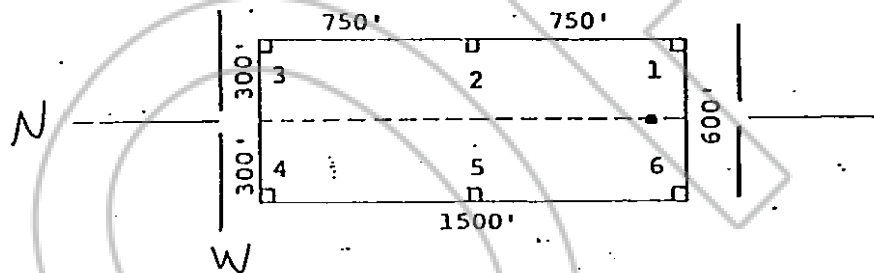
78566

NOTICE IS HEREBY GIVEN that the Lake No. 234 lode mining claim has been located by AMERICAN SELCO INC. a New York corporation, whose address is 90 West Grove Street, Suite 100, Reno, Nevada 89509. The general course of this claim is North/South. This claim is 1500 feet in length along the course of the claim, being 1480 feet from the point of discovery in a North direction to the North end line of this claim, and 20 feet in a South direction to the South end line of the claim. This claim is 600 feet in width, being 300 feet in width on each side of the center line of the claim.

This claim is located within the NW & SW Quarter of Section 1, Township 38 North, Range 52 East, Mount Diablo Base and Meridian, unknown Mining District, Eureka County, Nevada. The location monument of this claim is situated with reference to some natural object or permanent monument as follows: The number one corner of this claim is located approx. 6,750 Ft. S63°E from claim location marker LA-2.

The claim location marker LA-2, a 3"x6" steel pipe, is located approximately 18,400 N51°W from BM 7709; 14,000' N12°W from BM 7336; 21,000' N27½ E from Combs Peak VAMB 8631.

The corners of this claim are marked by 4"x4" posts or 4" trees with metal tags inscribed with the appropriate corner number as shown on the following sketch and the accompanying claim map.



The location work consisted of making the maps as provided in NRS 517.040.

Dated and posted on the ground this 4 day of November, 1980.

Witnesses:

Locator:

AMERICAN SELCO INC.

By

Mike P.
Agent for

American Selco Inc.

RECORDED AT REQUEST OF
 AMERICAN SELCO INC.
 BOOK 91 PAGE 10

01 JAN 23 AM 11:00

OFFICE OF RECORDS
 EUREKA COUNTY, CALIF.
 HILLS AND VALLEY RECORDS
 FILE # 28566
 FEE \$ 3.00

STATE OF NEVADA

COUNTY OF

)
) ss.
)

I hereby certify that the within instrument was filed and recorded at the request of:

FILE NO. _____
 on _____
 at _____
 Docket _____ Page _____

Witness my hand and official seal the day and year aforesaid.

County Recorder

By BOOK 91 PAGE 10
 Deputy Recorder

**CERTIFICATE OF MINING LOCATION
LODE CLAIM ON PUBLIC DOMAIN**

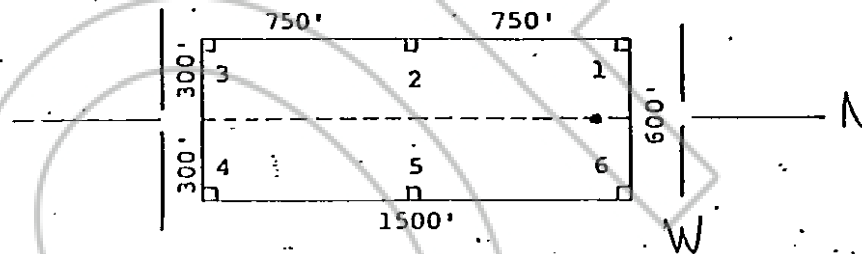
78567

NOTICE IS HEREBY GIVEN that the Lake No. 235 lode mining claim has been located by AMERICAN SELCO INC. a New York corporation, whose address is 90 West Grove Street, Suite 100, Reno, Nevada 89509. The general course of this claim is North/South. This claim is 1500 feet in length along the course of the claim, being 20 feet from the point of discovery in a North direction to the North end line of this claim, and 1480 feet in a South direction to the South end line of the claim. This claim is 600 feet in width, being 300 feet in width on each side of the center line of the claim.

This claim is located within the SW Quarter of Section 1, Township 318 North, Range 52 East, Mount Diablo Base and Meridian, unknown Mining District, Eureka County, Nevada. The location monument of this claim is situated with reference to some natural object or permanent monument as follows: The number one corner of this claim is located approx. 6,750 Ft. S63°E from claim location marker LA-2.

The claim location marker LA-2, a 3" x 6' steel pipe, is located approximately 18,400 N51°W from BM 7709; 14,000' N12°W from BM 7336; 21,000' N27½ E from Combs Peak VAMB 8631.

The corners of this claim are marked by 4"x4" posts or 4" trees with metal tags inscribed with the appropriate corner number as shown on the following sketch and the accompanying claim map.



The location work consisted of making the maps as provided in NRS 517.040.

Dated and posted on the ground this 4 day of November 1980.

WITNESSES:
AMERICAN SELCO INC.
BOOK 91 PAGE 11
81 JAN 23 AM 11:09
OFFICE RECORDS
EUREKA COUNTY, NEVADA
WILLIS A. HANCOCK, RECORDER
FILE 78567
FILE 3001

Locator:

AMERICAN SELCO INC.

By

M. L. P.
Agent for

American Selco Inc.

STATE OF NEVADA

COUNTY OF _____

)
) ss.

I hereby certify that the within instrument was filed and recorded at the request of:

FILE NO. _____

on _____

at _____

Docket _____ Page _____

Witness my hand and official seal the day and year aforesaid.

County Recorder


By BOOK 91 PAGE 11
Deputy Recorder

NOTICE IS HEREBY GIVEN that the Lake No. 236 lode mining claim has been located by AMERICAN SELCO INC. a New York corporation, whose address is 90 West Grove Street, Suite 100, Reno, Nevada 89509. The general course of this claim is North/South. This claim is 1500 feet in length along the course of the claim, being 1480 feet from the point of discovery in a North direction to the North end line of this claim, and 20 feet in a South direction to the South end line of the claim. This claim is 600 feet in width, being 300 feet in width on each side of the center line of the claim.

This claim is located within the NW & SW Quarter of Section 1, Township 18 North, Range 52 East, Mount Diablo Base and Meridian, unknown Mining District, Eureka County, Nevada. The location monument of this claim is situated with reference to some natural object or permanent monument as follows: The number one corner of this claim is located approx. 6,750 Ft. S 63° E from claim location marker LA-2.

The claim location marker LA-2, a 3" x 6" steel pipe, is located approximately 18,400' N51°W from BM 7709; 14,000' N12°W from BM 7336; 21,000' N27½° E from Combs Peak VAMB 8631.

The corners of this claim are marked by 4"x4" posts or 4" trees with metal tags inscribed with the appropriate corner number as shown on the following sketch and the accompanying claim map.



The location work consisted of making the maps as provided in NRS 517.040.

Dated and posted on the ground this 4 day of November 1980.

Witnesses:

Locator:

AMERICAN SELCO INC.

By M. L. P.
Agent for
American Selco Inc.

RECORDED AT REQUEST OF
AMERICAN SELCO INC.
BOOK 91 PAGE 12

81 JAN 23 AM 11:09

OFFICIAL RECORDS
EUREKA COUNTY, NEVADA
WILLIS A. HARRIS, CLERK
FILE NO. 78568
FEE \$ 3.00

STATE OF NEVADA

COUNTY OF _____

)
) ss.
)

I hereby certify that the within instrument was filed and recorded at the request of: _____
FILE NO. _____
on _____
at _____
Docket _____ Page _____

Witness my hand and official seal the day and year aforesaid

County Recorder

By BOOK 91 PAGE 12
Deputy Recorder

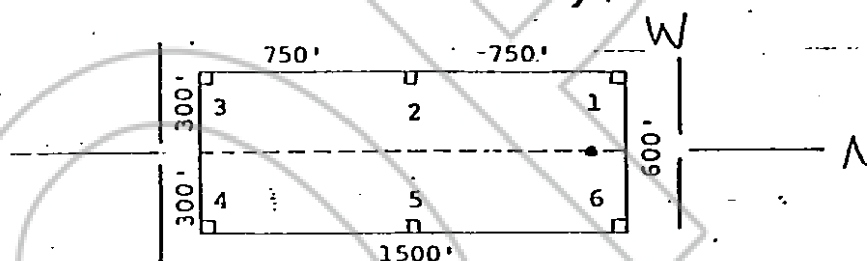
78569

NOTICE IS HEREBY GIVEN that the Lake No. 237 lode mining claim has been located by AMERICAN SELCO INC. a New York corporation, whose address is 90 West Grove Street, Suite 100, Reno, Nevada 89509. The general course of this claim is North/South. This claim is 1500 feet in length along the course of the claim, being 20 feet from the point of discovery in a North direction to the North end line of this claim, and 1480 feet in a South direction to the South end line of the claim. This claim is 600 feet in width, being 300 feet in width on each side of the center line of the claim.

This claim is located within the SW Quarter of Section 1, Township 31 North, Range 52 East, Mount Diablo Base and Meridian, unknown Mining District, Eureka County, Nevada. The location monument of this claim is situated with reference to some natural object or permanent monument as follows: The number one corner of this claim is located approx. 6,750 Ft. S63°E from claim location marker LA-2.

The claim location marker LA-2, a 3"x6" steel pipe, is located approximately 18,400' N51°W from BM 7709; 14,000' N12°W from BM 7336; 21,000' N27½°E from Combs Peak VAMB 8631.

The corners of this claim are marked by 4"x4" posts or 4" trees with metal tags inscribed with the appropriate corner number as shown on the following sketch and the accompanying claim map.



The location work consisted of making the maps as provided in NRS 517.040.

Dated and posted on the ground this 4 day of November

Witnesses:

Locator:

AMERICAN SELCO INC.

By M. L. P.
 Agent for
 American Selco Inc.

RECORDED AT REQUEST OF
 AMERICAN SELCO INC.
 BOOK 91 PAGE 13

OFFICE RECORDS
 EUREKA COUNTY, NEVADA
 WILLIS A. DEAN, RECORDER
 FILE NO. 28000
 FEE \$ 3.00

STATE OF NEVADA)
) ss.
 COUNTY OF _____)

I hereby certify that the within instrument was filed and recorded at the request of:
 FILE NO. _____
 on _____
 at _____
 Docket _____ Page _____

Witness my hand and official seal the day and year aforesaid.

County Recorder

By BOOK 91 PAGE 13
 Deputy Recorder

STATE OF NEVADA
 CERTIFICATE OF MINING LOCATION
 LODE CLAIM ON PUBLIC DOMAIN

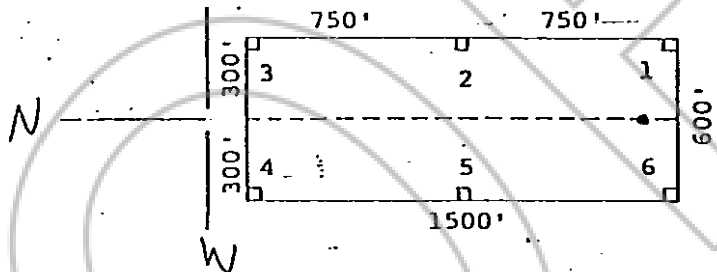
78570

NOTICE IS HEREBY GIVEN that the Lake No. 238 lode mining claim has been located by AMERICAN SELCO INC., a New York corporation, whose address is 90 West Grove Street, Suite 100, Reno, Nevada 89509. The general course of this claim is North/South. This claim is 1500 feet in length along the course of the claim, being 1480 feet from the point of discovery in a North direction to the North end line of this claim, and 20 feet in a South direction to the South end line of the claim. This claim is 600 feet in width, being 300 feet in width on each side of the center line of the claim.

This claim is located within the SW 1/4 NW Quarter of Section 1, Township 18 North, Range 52 East, Mount Diablo Base and Meridian, unknown Mining District, Eureka County, Nevada. The location monument of this claim is situated with reference to some natural object or permanent monument as follows: The number one corner of this claim is located approx. 7,825 Ft. S 67° E from claim location marker LA-2.

The claim location marker LA-2, a 3" x 6" steel pipe, is located approximately 18,400' N51°W from BM 7709; 14,000' N12°W from BM 7336; 21,000' N27½°E from Combs Peak VAMB 8631.

The corners of this claim are marked by 4"x4" posts or 4" trees with metal tags inscribed with the appropriate corner number as shown on the following sketch and the accompanying claim map.



The location work consisted of making the maps as provided in NRS 517.040.

Dated and posted on the ground this 4 day of November, 1980.

Witnesses:

Locator:

AMERICAN SELCO INC.

By M. J. P.
 Agent for
American Selco Inc.

RECORDED AT REQUEST OF
 AMERICAN SELCO INC.
 BOOK 91 PAGE 14
 81 JAN 23 AM 11:09
 OFFICE RECORDS
 EUREKA COUNTY CLERK
 WILLIAM A. BUCKLEY
 FILE NO. 78570
 FILE 3.00

STATE OF NEVADA

COUNTY OF _____

)
) ss.
)

I hereby certify that the within instrument was filed and recorded at the request of:

FILE NO. _____
 on _____
 at _____
 Docket _____ Page _____

Witness my hand and official seal the day and year aforesaid.

County Recorder

By BOOK 91 PAGE 14
 Deputy Recorder

STATE OF NEVADA
CERTIFICATE OF MINING LOCATION
LODE CLAIM ON PUBLIC DOMAIN

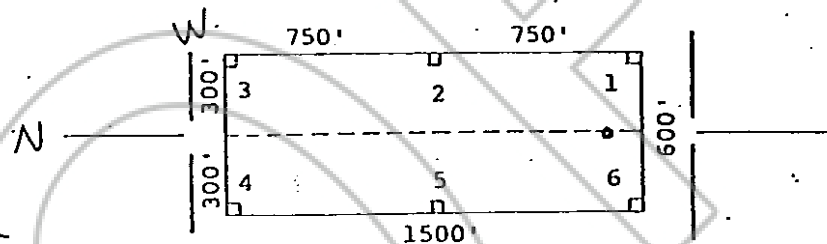
78571

NOTICE IS HEREBY GIVEN that the Lake No. 239
lode mining claim has been located by AMERICAN SELCO INC.
a New York corporation, whose address is 90 West Grove Street,
Suite 100, Reno, Nevada 89509. The general course of this claim
is North/South. This claim is 1500 feet in length
along the course of the claim, being 1480 feet from the point
of discovery in a North direction to the North end
line of this claim, and 20 feet in a South
direction to the South end line of the claim. This claim is
600 feet in width, being 300 feet in width on each side of the
center line of the claim.

This claim is located within the NE/SE Quarter
of Section 10/13, Township 18 North, Range 52
East, Mount Diablo Base and Meridian, unknown Mining District,
Eureka County, Nevada. The location monument of this claim is
situated with reference to some natural object or permanent monument
as follows: The number one corner of this claim is located approx-
imately 7,250' feet N 77°W from CLM-LA-3.

The claim location marker LA-3, a 3" x 6' steel pipe is loc-
ated approximately 7,350' N 69½° W of BM 7709; 6,800' N 24° E of BM
7336; 10,100' S 85½ E of Temple Peak.

The corners of this claim are marked by 4"x4" posts or 4" trees
with metal tags inscribed with the appropriate corner number as
shown on the following sketch and the accompanying claim map.



The location work consisted of making the maps as provided in
NRS 517.040.

Dated and posted on the ground this 4 day of November,
1980.

RECORDED AT REQUEST OF
AMERICAN SELCO INC.
BOOK 91 PAGE 15
81 JAN 23 AM 11:03
OFFICIAL RECORDS
EUREKA COUNTY, NEVADA
WILLIS A. DAVIS, CLERK
FILE # 200

Locator:

AMERICAN SELCO INC.

By Michael P. [Signature]
Agent for
American Selco Inc.

STATE OF NEVADA)
COUNTY OF _____) ss.

I hereby certify that the within
instrument was filed and recorded at
the request of: _____
FILE NO. _____
on _____
at _____
Docket _____ Page _____

Witness my hand and official
seal the day and year aforesaid.

County Recorder

By BOOK 91 PAGE 15
Deputy Recorder

78572

This claim is located within the 1 NE Quarter
of Section 10, Township 18 North, Range 52
East, Mount Diablo Base and Meridian, unknown Mining District,
White Pine County, Nevada. The location monument of this claim is
situated with reference to some natural object or permanent monument
as follows: The number one corner of this claim is located approxi-
mately 7,250 feet N77°W from CLM-LA-3.

By COOK 91 PAGE 16
Deputy Recorder

STATE OF NEVADA
CERTIFICATE OF MINING LOCATION
LODE CLAIM ON PUBLIC DOMAIN

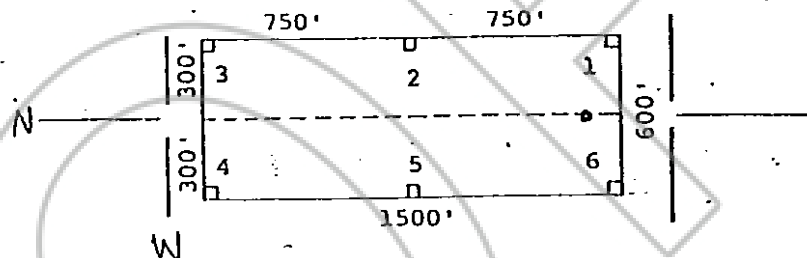
78573

NOTICE IS HEREBY GIVEN that the Lake No. 241 lode mining claim has been located by AMERICAN SELCO INC. a New York corporation, whose address is 90 West Grove Street, Suite 100, Reno, Nevada 89509. The general course of this claim is North/South. This claim is 1500 feet in length along the course of the claim, being 1480 feet from the point of discovery in a North direction to the North end line of this claim, and 20 feet in a South direction to the South end line of the claim. This claim is 600 feet in width, being 300 feet in width on each side of the center line of the claim.

This claim is located within the NE/SE Quarter of Section 10/13, Township 18 North, Range 52 East, Mount Diablo Base and Meridian, unknown Mining District, Eureka County, Nevada. The location monument of this claim is situated with reference to some natural object or permanent monument as follows: The number one corner of this claim is located approximately 6,050 feet N 75 1/2° W from CLM-LA-3.

The claim location marker LA-3, a 3" x 6' steel pipe is located approximately 7,350' N 69 1/2° W of BM 7709; 6,800' N 24° E of BM 7336; 10,100' S 85 1/2° E of Temple Peak.

The corners of this claim are marked by 4"x4" posts or 4" trees with metal tags inscribed with the appropriate corner number as shown on the following sketch and the accompanying claim map.



The location work consisted of making the maps as provided in NRS 517.040.

Dated and posted on the ground this 4 day of November 1980.

Witnesses:

Locator:

AMERICAN SELCO INC.

By

Agent for

American Selco Inc.

RECORDED AT REQUEST OF
AMERICAN SELCO INC.
BOOK 91 PAGE 17

81 JAN 23 AM 11:09

OFFICE OF THE CLERK
EUREKA COUNTY, NEVADA
WILLIAM A. BAKER, CLERK
FILE 78573
107 3.00

STATE OF NEVADA

COUNTY OF

)

) ss.

)

I hereby certify that the within instrument was filed and recorded at the request of:

FILE NO.

on

at

Docket

Page

Witness my hand and official seal the day and year aforesaid.

County Recorder

By

BOOK

91

PAGE

17

Deputy Recorder

STATE OF NEVADA
CERTIFICATE OF MINING LOCATION
LODE CLAIM ON PUBLIC DOMAIN

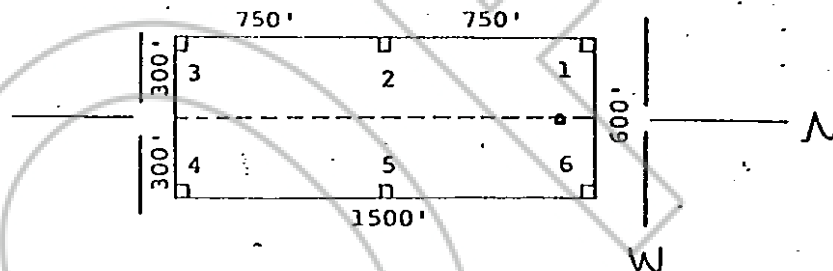
78574

NOTICE IS HEREBY GIVEN that the Lake No. 242 lode mining claim has been located by AMERICAN SELCO INC., a New York corporation, whose address is 90 West Grove Street, Suite 100, Reno, Nevada 89509. The general course of this claim is North/South. This claim is 1500 feet in length along the course of the claim, being 20 feet from the point of discovery in a North direction to the North end line of this claim, and 1480 feet in a South direction to the South end line of the claim. This claim is 600 feet in width, being 300 feet in width on each side of the center line of the claim.

This claim is located within the NE Quarter of Section 10, Township 18 North, Range 52 East, Mount Diablo Base and Meridian, unknown Mining District, Eureka County, Nevada. The location monument of this claim is situated with reference to some natural object or permanent monument as follows: The number one corenr of this claim is located approximately 6,050 feet N 75 1/2° W from CLM-LA-3.

The claim location marker LA-3, a 3" x 6' steel pipe is located approximately 7,350' N69 1/2° W of BM 7709; 6,800' N24° E of BM 7336; 10,100' S 85 1/2° E of Temple Peak.

The corners of this claim are marked by 4"x4" posts or 4" trees with metal tags inscribed with the appropriate corner number as shown on the following sketch and the accompanying claim-map.



The location work consisted of making the maps as provided in NRS 517.040.

Dated and posted on the ground this 4 day of November 1980.

Witnesses:

Locator:

AMERICAN SELCO INC.

By

Mike Ray
Agent for

American Selco Inc.

RECORDED AT REQUEST OF
AMERICAN SELCO INC
BOOK 91 PAGE 18

ALL: 10

JAN 23 1981

STATE OF NEVADA

COUNTY OF

OFFICIAL RECORDS
EUREKA COUNTY, NEVADA
WILLIS A. BEECHER
CLERK
FILE # 78574
FEE \$ 3.00

)
) ss.

I hereby certify that the within instrument was filed and recorded at the request of:

FILE NO. _____

on _____

at _____

Docket _____

Page _____

Witness my hand and official seal the day and year aforesaid.

County Recorder

By BOOK 91 PAGE 18
Deputy Recorder

STATE OF NEVADA
CERTIFICATE OF MINING LOCATION
LODE CLAIM ON PUBLIC DOMAIN

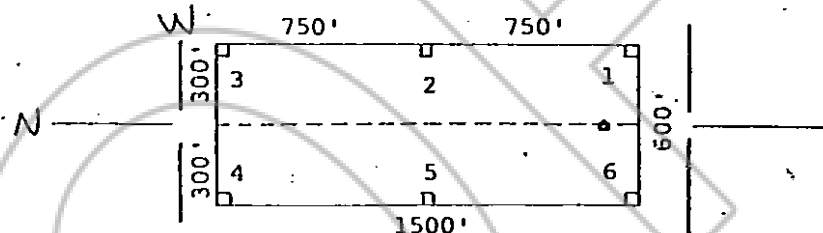
78575

NOTICE IS HEREBY GIVEN that the Lake No. 243 lode mining claim has been located by AMERICAN SELCO INC. a New York corporation, whose address is 90 West Grove Street, Suite 100, Reno, Nevada 89509. The general course of this claim is North/South. This claim is 1500 feet in length along the course of the claim, being 1480 feet from the point of discovery in a North direction to the North end line of this claim, and 20 feet in a South direction to the South end line of the claim. This claim is 600 feet in width, being 300 feet in width on each side of the center line of the claim.

This claim is located within the all Quarter of Section 10/11/3/2, Township 18 North, Range 52 East, Mount Diablo Base and Meridian, unknown Mining District, Eureka County, Nevada. The location monument of this claim is situated with reference to some natural object or permanent monument as follows: The number one corner of this claim is located approximately 6,050 feet N 75 1/2° W from CLM-LA-3.

The claim location marker LA-3, a 3" x 6' steel pipe is located approximately 7,350' N 69 1/2° W of BM 7709; 6,800' N 24° E of BM 7336; 10,100' S 85 1/2° E of Temple Peak.

The corners of this claim are marked by 4"x4" posts or 4" trees with metal tags inscribed with the appropriate corner number as shown on the following sketch and the accompanying claim-map.



The location work consisted of making the maps as provided in NRS 517.040.

Dated and posted on the ground this 4 day of November, 1980.

RECORDED AT REQUEST OF
AMERICAN SELCO INC.
BOOK 91 PAGE 19

Witnesses:

81 JAN 23 AM 1:19
CLERK OF DISTRICT COURT
EUREKA COUNTY, NEVADA
WILLIS J. BAKER
78575
FEB 3 1981

Locator:

AMERICAN SELCO INC.

By

Agent for

American Selco Inc.

STATE OF NEVADA

COUNTY OF

)

) ss.

)

I hereby certify that the within instrument was filed and recorded at the request of:

FILE NO.

on

at

Docket

Page

Witness my hand and official seal the day and year aforesaid.

County Recorder

By BOOK 91 PAGE 19
Deputy Recorder

STATE OF NEVADA
 CERTIFICATE OF MINING LOCATION
 LOSE CLAIM ON PUBLIC DOMAIN

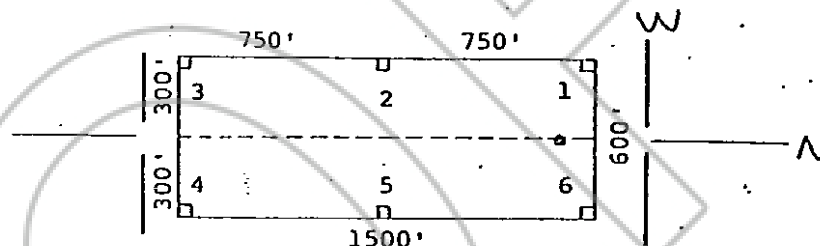
78576

NOTICE IS HEREBY GIVEN that the Lake No. 244 lode mining claim has been located by AMERICAN SELCO INC. a New York corporation, whose address is 90 West Grove Street, Suite 100, Reno, Nevada 89509. The general course of this claim is North/South. This claim is 1500 feet in length along the course of the claim, being 20 feet from the point of discovery in a North direction to the North end line of this claim, and 1480 feet in a South direction to the South end line of the claim. This claim is 600 feet in width, being 300 feet in width on each side of the center line of the claim.

This claim is located within the NW/NE Quarter of Section 11/10, Township 18 North, Range 52 East, Mount Diablo Base and Meridian, unknown Mining District, Eureka County, Nevada. The location monument of this claim is situated with reference to some natural object or permanent monument as follows: The number one corner of this claim is located approximately 6,050 feet N 75 1/2° W from CLM-LA-3.

The claim location marker LA-3, a 3" x 6" steel pipe is located approximately 7,350' N 69 1/2° W of BM 7709; 6,800' N 24° E of BM 7336; 10,100' S 85 1/2° E of Temple Peak.

The corners of this claim are marked by 4"x4" posts or 4" trees with metal tags inscribed with the appropriate corner number as shown on the following sketch and the accompanying claim map.



The location work consisted of making the maps as provided in NRS 517.040.

Dated and posted on the ground this 4 day of November, 1980.

RECORDED AT REQUEST OF
 AMERICAN SELCO INC.
 BOOK 91 PAGE 20
 81 JAN 23 AM 11:10
 CLERK OF RECORDS
 EUREKA COUNTY, NEVADA
 HILLS A. DEWEE
 FILE NO. 15379
 11-23-80

Locator:

AMERICAN SELCO INC.

By

Agent for

American Selco Inc.

STATE OF NEVADA

COUNTY OF

)
) ss.

I hereby certify that the within instrument was filed and recorded at the request of:

FILE NO.

on

at

Docket

page

Witness my hand and official seal the day and year aforesaid.

County Recorder

By

BOOK 91 PAGE 20

Deputy Recorder

OF NEVADA
 CERTIFICATE OF MINING LOCATION
 LODE CLAIM ON PUBLIC DOMAIN

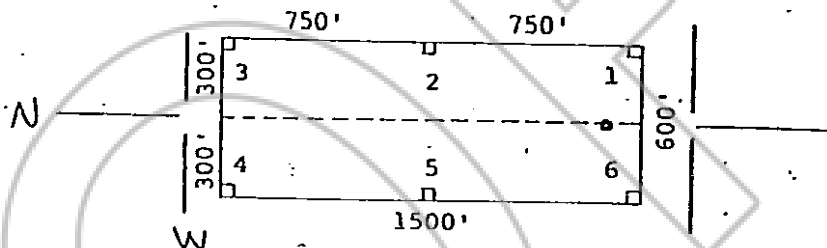
78577

NOTICE IS HEREBY GIVEN that the Lake No. 245
 lode mining claim has been located by AMERICAN SELCO INC.
 a New York corporation, whose address is 90 West Grove Street,
 Suite 100, Reno, Nevada 89509. The general course of this claim
 is North/South. This claim is 1500 feet in length
 along the course of the claim, being 1480 feet from the point
 of discovery in a North direction to the North end
 line of this claim, and 20 feet in a South
 direction to the South end line of the claim. This claim is
 600' feet in width, being 300 feet in width on each side of the
 center line of the claim.

This claim is located within the NW/SW Quarter
 of Section 11/2, Township 18 North, Range 52
 East, Mount Diablo Base and Meridian, unknown Mining District,
 Eureka County, Nevada. The location monument of this claim is
 situated with reference to some natural object or permanent monument
 as follows: The number one corner of this claim is located approx-
imately 4,850 feet N 72° W from CLM-LA-3.

The claim location marker LA-3, a 3" x 6' steel pipe is loc-
 ated approximately 7,350' N69½° W of BM 7709; 6,800' N24° E of BM
 7336; 10,100' S 85½° E of Temple Peak.

The corners of this claim are marked by 4"x4" posts or 4" trees
 with metal tags inscribed with the appropriate corner number as
 shown on the following sketch and the accompanying claim map.



The location work consisted of making the maps as provided in
 NRS 517.040.

Dated and posted on the ground this 4 day of November,
1980.

RECORDED AT REQUEST OF
AMERICAN SELCO INC.
 BOOK 91 PAGE 21
 81 JAN 23 AM 10
 OFFICIAL RECORDS
 EUREKA COUNTY NEVADA
 WILLIS A. DOWD, CLERK
 FILE NO. 78577
 FEE \$ 3.00

Locator:

AMERICAN SELCO INC.

By

Agent for

American Selco Inc.

STATE OF NEVADA)

COUNTY OF) ss.

I hereby certify that the within
 instrument was filed and recorded at
 the request of:

FILE NO. _____

on _____

at _____

Docket _____

Page _____

Witness my hand and official
 seal the day and year aforesaid.

County Recorder

By

BOOK 91 PAGE 21

Deputy Recorder

STATE OF NEVADA
CERTIFICATE OF MINING LOCATION
LODE CLAIM ON PUBLIC DOMAIN

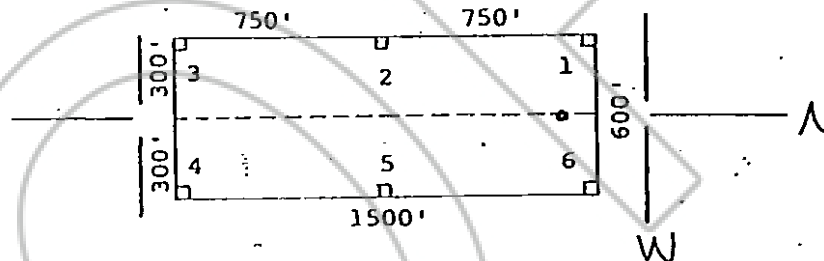
78578

NOTICE IS HEREBY GIVEN that the Lake No. 246
lode mining claim has been located by AMERICAN SELCO INC.
a New York corporation, whose address is 90 West Grove Street,
Suite 100, Reno, Nevada 89509. The general course of this claim
is North/South. This claim is 1500 feet in length
along the course of the claim, being 70 feet from the point
of discovery in a North direction to the North end
line of this claim, and 1480 feet in a South
direction to the South end line of the claim. This claim is
600 feet in width, being 300 feet in width on each side of the
center line of the claim.

This claim is located within the NW Quarter
of Section 11, Township 18 North, Range 52
East, Mount Diablo Base and Meridian, unknown Mining District,
Eureka County, Nevada. The location monument of this claim is
situated with reference to some natural object or permanent monument
as follows: The number one corner of this claim is located approx-
imately 4,850 feet N 72° W from CLM-LA-3.

The claim location marker LA-3, a 3" x 6" steel pipe is loc-
ated approximately 7,350' N69½° W of BM 7709; 6,800' N24° E of BM
7336; 10,100' S 85½° E of Temple Peak.

The corners of this claim are marked by 4"x4" posts or 4" trees
with metal tags inscribed with the appropriate corner number as
shown on the following sketch and the accompanying claim map.



The location work consisted of making the maps as provided in
NRS 517.040.

Dated and posted on the ground this 4 day of November
1980.

RECORDED AT REQUEST OF
AMERICAN SELCO INC.
BOOK 91 PAGE 22
81 JAN 23 4:11:10 PM
OFFICIAL RECORDS
EUREKA COUNTY, NEVADA
WILLIS A. DEAN, RECORDER
FILE # 28375
FEE \$ 3.00

Locator:

AMERICAN SELCO INC.

By

M. L. Pugh
Agent for

American Selco Inc.

STATE OF NEVADA

COUNTY OF _____

)
) ss.
)

I hereby certify that the within
instrument was filed and recorded at
the request of:

FILE NO. _____

on _____

at _____

Docket _____

Page _____

Witness my hand and official
seal the day and year aforesaid.

County Recorder

By BOOK 91 PAGE 22
Deputy Recorder

STATE OF NEVADA
CERTIFICATE OF MINING LOCATION
LODE CLAIM ON PUBLIC DOMAIN

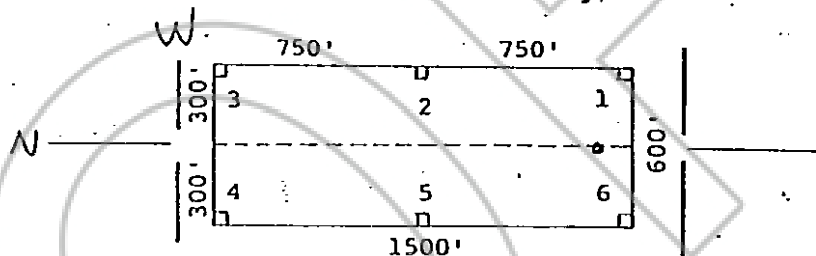
78579

NOTICE IS HEREBY GIVEN that the Lake No. 247 lode mining claim has been located by AMERICAN SELCO INC. a New York corporation, whose address is 90 West Grove Street, Suite 100, Reno, Nevada 89509. The general course of this claim is North/South. This claim is 1500 feet in length along the course of the claim, being 1480 feet from the point of discovery in a North direction to the North end line of this claim, and 20 feet in a South direction to the South end line of the claim. This claim is 600 feet in width, being 300 feet in width on each side of the center line of the claim.

This claim is located within the NW/ SW Quarter of Section 11/2, Township 18 North, Range 52 East, Mount Diablo Base and Meridian, unknown Mining District, Eureka County, Nevada. The location monument of this claim is situated with reference to some natural object or permanent monument as follows: The number one corner of this claim is located approximately 4,850 feet N72°W from CLM-LA-3.

The claim location marker LA-3, a 3" x 6" steel pipe is located approximately 7,350' N69° W of BM 7709; 6,800' N24° E of BM 7336; 10,100' S 85° E of Temple Peak.

The corners of this claim are marked by 4"x4" posts or 4" trees with metal tags inscribed with the appropriate corner number as shown on the following sketch and the accompanying claim-map.



The location work consisted of making the maps as provided in NRS 517.040.

Dated and posted on the ground this 4 day of November 1980.

RECORDED AT REQUEST OF
AMERICAN SELCO INC.
BOOK 91 PAGE 23
81 JAN 23 AM 1:18
OFFICIAL RECORDS
EUREKA COUNTY NEVADA
WILLIAM D. GILBERT RECORDER
FILE NO. 78579
FEE \$ 3.00

Witnesses:

Locator:

AMERICAN SELCO INC.

By Mick Perry
Agent for
American Selco Inc.

STATE OF NEVADA

COUNTY OF _____

)
) ss.
)

I hereby certify that the within instrument was filed and recorded at the request of: _____

FILE NO. _____

on _____

at _____

Docket _____ Page _____

Witness my hand and official seal the day and year aforesaid.

County Recorder

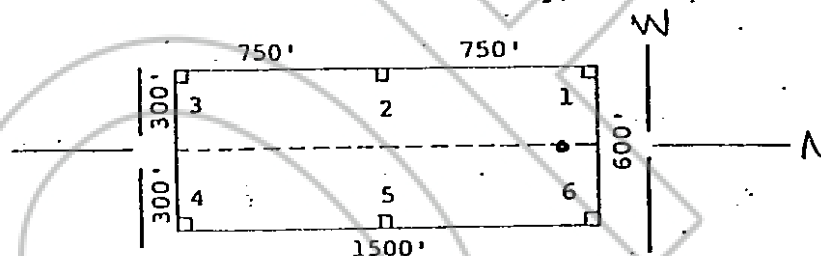
By BOOK 91 PAGE 23
Deputy Recorder

NOTICE IS HEREBY GIVEN that the Lake No. 248
 lode mining claim has been located by AMERICAN SELCO INC.,
 a New York corporation, whose address is 90 West Grove Street,
 Suite 100, Reno, Nevada 89509. The general course of this claim
 is North/South. This claim is 1500 feet in length
 along the course of the claim, being 20 feet from the point
 of discovery in a North direction to the North end
 line of this claim, and 1480 feet in a South
 direction to the South end line of the claim. This claim is
 600 feet in width, being 300 feet in width on each side of the
 center line of the claim.

This claim is located within the NW Quarter
 of Section 11, Township 18 North, Range 52
 East, Mount Diablo Base and Meridian, unknown Mining District,
Eureka County, Nevada. The location monument of this claim is
 situated with reference to some natural object or permanent monument
 as follows: The number one corner of this claim is located approx-
imately 4,850 feet N72°W from CLM-LA-3.

The claim location marker LA-3, a 3" x 6" steel pipe is loc-
 ated approximately 7,350' N69½° W of BM 7709; 6,800' N24° E of BM
 7336; 10,100' S 85½° E of Temple Peak.

The corners of this claim are marked by 4"x4" posts or 4" trees
 with metal tags inscribed with the appropriate corner number as
 shown on the following sketch and the accompanying claim map.



The location work consisted of making the maps as provided in
 NRS 517.040.

Dated and posted on the ground this 4 day of November,
 1980.

RECORDED AT REQUEST OF
 AMERICAN SELCO INC.
 BOOK 91 PAGE 24

Witnesses:

31 JAN 23 AM 11:10
 OFFICIAL RECORDS
 EUREKA COUNTY, NEVADA
 WILLIAM D. B. 8580

Locator:

AMERICAN SELCO INC.

By

Agent for

American Selco Inc.

STATE OF NEVADA

COUNTY OF

I hereby certify that the within
 instrument was filed and recorded at
 the request of:

FILE NO.

on

at

Docket

Page

Witness my hand and official
 seal the day and year aforesaid.

County Recorder

By

BOOK 91

PAGE 24

Deputy Recorder

'78581

By BOOK 91 PAGE 25
Deputy Recorder

STATE OF NEVADA
 CERTIFICATE OF MINING LOCATION
 LODE CLAIM ON PUBLIC DOMAIN

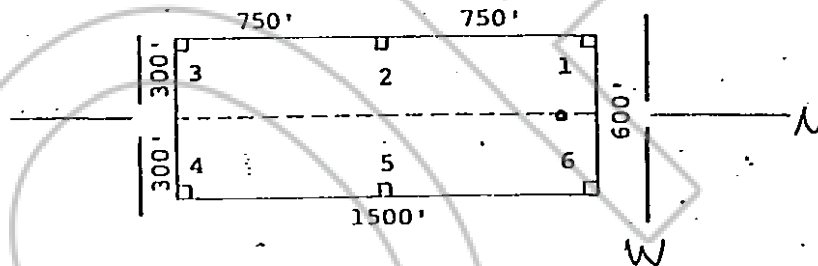
78582

NOTICE IS HEREBY GIVEN that the Lake No. 250 lode mining claim has been located by AMERICAN SELCO INC. a New York corporation, whose address is 90 West Grove Street, Suite 100, Reno, Nevada 89509. The general course of this claim is North/South. This claim is 1500 feet in length along the course of the claim, being 20 feet from the point of discovery in a North direction to the North end line of this claim, and 1480 feet in a South direction to the South end line of the claim. This claim is 600 feet in width, being 300 feet in width on each side of the center line of the claim.

This claim is located within the NW Quarter of Section 11, Township 18 North, Range 52 East, Mount Diablo Base and Meridian, unknown Mining District, Eureka County, Nevada. The location monument of this claim is situated with reference to some natural object or permanent monument as follows: The number one corner of this claim is located approximately 3,725 feet N 66° W from CLM-LA-3.

The claim location marker LA-3, a 3" x 6" steel pipe is located approximately 7,350' N 69½° W of BM 7709; 6,800' N 24° E of BM 7336; 10,100' S 85½° E of Temple Peak.

The corners of this claim are marked by 4"x4" posts or 4" trees with metal tags inscribed with the appropriate corner number as shown on the following sketch and the accompanying claim map.



The location work consisted of making the maps as provided in NRS 517.040.

RECORDED AT REQUEST OF
 AMERICAN SELCO INC.

Dated and posted on the ground this 4 day of November, 1980.

Witnesses:

81 JAN 23 AM 11:10
 91 AUG 28
 91 JAN 23 AM 11:10
 91 AUG 28

Locator:

AMERICAN SELCO INC.

By Mike P. Perry
 Agent for
 American Selco Inc.

STATE OF NEVADA)
) ss.
 COUNTY OF _____)

I hereby certify that the within instrument was filed and recorded at the request of:
 FILE NO. _____
 on _____
 at _____
 Docket _____ Page _____

Witness my hand and official seal the day and year aforesaid.

County Recorder
 BOOK 91 PAGE 26
 By _____
 Deputy Recorder

STATE OF NEVADA
CERTIFICATE OF MINING LOCATION
LODE CLAIM ON PUBLIC DOMAIN

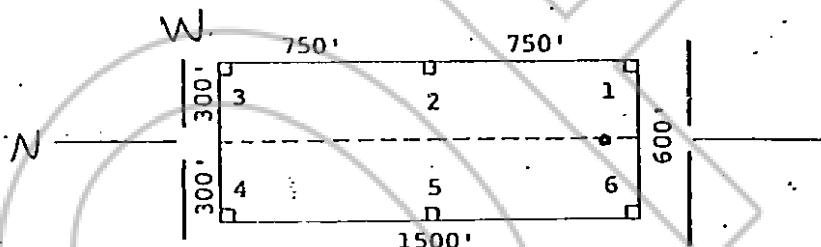
78583

NOTICE IS HEREBY GIVEN that the Lake No. 251 lode mining claim has been located by AMERICAN SELCO INC. a New York corporation, whose address is 90 West Grove Street, Suite 100, Reno, Nevada 89509. The general course of this claim is North/South. This claim is 1500 feet in length along the course of the claim, being 1480 feet from the point of discovery in a North direction to the North end line of this claim; and 20 feet in a South direction to the South end line of the claim. This claim is 600 feet in width, being 300 feet in width on each side of the center line of the claim.

This claim is located within the NW 1/4 / SW 1/4 Quarter of Section 11/2, Township 18 North, Range 52 East, Mount Diablo Base and Meridian, unknown Mining District, Eureka County, Nevada. The location monument of this claim is situated with reference to some natural object or permanent monument as follows: The number one corner of this claim is located approximately 3,725 feet N 66° W from CLM-LA-3.

The claim location marker LA-3, a 3" x 6" steel pipe is located approximately 7,350' N 69½° W of BM 7709; 6,800' N 24° E of BM 7336; 10,100' S 85½° E of Temple Peak.

The corners of this claim are marked by 4"x4" posts or 4" trees with metal tags inscribed with the appropriate corner number as shown on the following sketch and the accompanying claim map.



The location work consisted of making the maps as provided in NRS 517.040.

Dated and posted on the ground this 4 day of November 1980.

Witnesses:

Locator:

AMERICAN SELCO INC.

By

Mike Perry
Agent for

American Selco Inc.

RECORDED AT REQUEST OF
AMERICAN SELCO INC.
BOOK 91 Page 27

ALL
JAN 23 AM 1:10

OFFICIAL RECORDS
EUREKA COUNTY, NEVADA
FILED IN BOOK 91 PAGE 27
78583

STATE OF NEVADA

COUNTY OF _____

)
) ss.
)

I hereby certify that the within instrument was filed and recorded at the request of:

FILE NO. _____

on _____

at _____

Docket _____

Page _____

Witness my hand and official seal the day and year aforesaid.

County Recorder

By

BOOK 91

PAGE 27

Deputy Recorder

STATE OF NEVADA
CERTIFICATE OF MINING LOCATION
LODE CLAIM ON PUBLIC DOMAIN

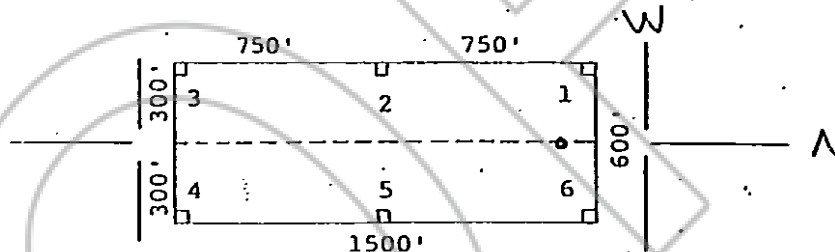
78584

NOTICE IS HEREBY GIVEN that the Lake No. 252 lode mining claim has been located by AMERICAN SELCO INC. a New York corporation, whose address is 90 West Grove Street, Suite 100, Reno, Nevada 89509. The general course of this claim is North/South. This claim is 1500 feet in length along the course of the claim, being 20 feet from the point of discovery in a North direction to the North end line of this claim, and 1480 feet in a South direction to the South end line of the claim. This claim is 600 feet in width, being 300 feet in width on each side of the center line of the claim.

This claim is located within the NW & NE Quarter of Section 11, Township 18 North, Range 52 East, Mount Diablo Base and Meridian, unknown Mining District, Eureka County, Nevada. The location monument of this claim is situated with reference to some natural object or permanent monument as follows: The number one corner of this claim is located approximately 3,725 feet N66°W from CLM-LA-3.

The claim location marker LA-3, a 3" x 6" steel pipe is located approximately 7,350' N69½° W of BM 7709; 6,800' N24° E of BM 7336; 10,100' S 85½° E of Temple Peak.

The corners of this claim are marked by 4"x4" posts or 4" trees with metal tags inscribed with the appropriate corner number as shown on the following sketch and the accompanying claim map.



The location work consisted of making the maps as provided in NRS 517.040.

Dated and posted on the ground this 4 day of November, 1980.

RECORDED AT REQUEST OF
AMERICAN SELCO INC.

Witnesses:

BOOK 91 PAGE 28

81 JAN 23 AM 11:16

OFFICIAL RECORDS
EUREKA COUNTY, NEVADA
WILLIS A. GORDON, RECORDER
FILE NO. 78584
FEE \$ 3.00

Locator:

AMERICAN SELCO INC.

By

Mike P...

Agent for

American Selco Inc.

STATE OF NEVADA

COUNTY OF

)
) ss.
)

I hereby certify that the within instrument was filed and recorded at the request of:

FILE NO.

on

at

Docket

Page

Witness my hand and official seal the day and year aforesaid.

County Recorder

By BOOK 91 PAGE 28

Deputy Recorder

STATE OF NEVADA
CERTIFICATE OF MINING LOCATION
LODE CLAIM ON PUBLIC DOMAIN

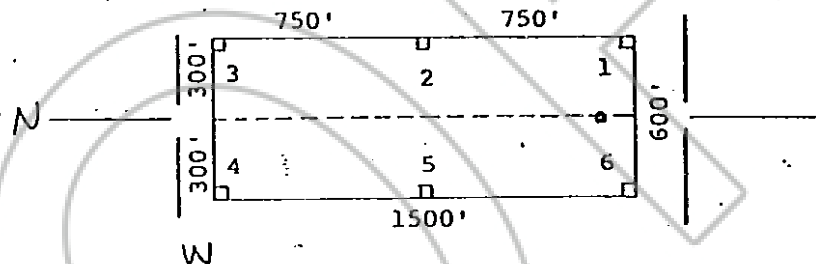
78585

NOTICE IS HEREBY GIVEN that the Lake No. 253 lode mining claim has been located by AMERICAN SELCO INC. a New York corporation, whose address is 90 West Grove Street, Suite 100, Reno, Nevada 89509. The general course of this claim is North/South. This claim is 1500 feet in length along the course of the claim, being 1480 feet from the point of discovery in a North direction to the North end line of this claim, and 20 feet in a South direction to the South end line of the claim. This claim is 600 feet in width, being 300 feet in width on each side of the center line of the claim.

This claim is located within the NE/SE Quarter of Section 11/2, Township 18 North, Range 52 East, Mount Diablo Base and Meridian, unknown Mining District, Eureka County, Nevada. The location monument of this claim is situated with reference to some natural object or permanent monument as follows: The number one corner of this claim is located approximately 2,650 feet N55°W from CLM-LA-3.

The claim location marker LA-3, a 3" x 6" steel pipe is located approximately 7,350' N69½° W of BM 7709; 6,800' N24° E of BM 7336; 10,100' S 85½° E of Temple Peak.

The corners of this claim are marked by 4"x4" posts or 4" trees with metal tags inscribed with the appropriate corner number as shown on the following sketch and the accompanying claim map.



The location work consisted of making the maps as provided in NRS 517.040.

Dated and posted on the ground this 4 day of November

Witnesses:

Locator:

AMERICAN SELCO INC.

By Mike Perry
Agent for
American Selco Inc.

RECORDED AT REQUEST OF
AMERICAN SELCO INC.
BOOK 91 PAGE 29
811 JAN 23 AM

OFFICIAL RECORDS
CLERK OF COUNTY OF NEVADA
WILLIS A. DILLON
FILE NO. 78585
FEE \$3.00

STATE OF NEVADA)

COUNTY OF _____) ss.

I hereby certify that the within instrument was filed and recorded at the request of: _____
FILE NO. _____
on _____
at _____
Docket _____ Page _____

Witness my hand and official seal the day and year aforesaid.

County Recorder

By BOOK 91 PAGE 29
Deputy Recorder

STATE OF NEVADA
CERTIFICATE OF MINING LOCATION
LODE CLAIM ON PUBLIC DOMAIN

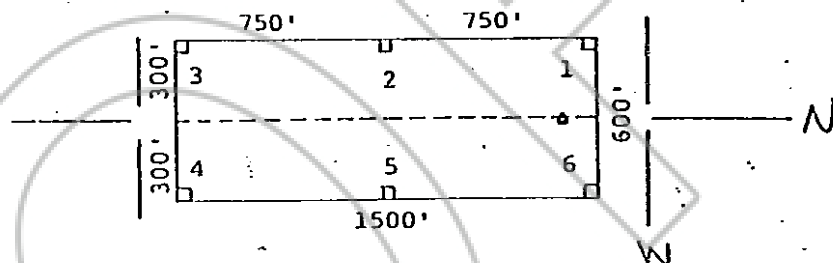
78586

NOTICE IS HEREBY GIVEN that the Lake No. 254 lode mining claim has been located by AMERICAN SELCO INC. a New York corporation, whose address is 90 West Grove Street, Suite 100, Reno, Nevada 89509. The general course of this claim is North/South. This claim is 1500 feet in length along the course of the claim, being 20 feet from the point of discovery in a North direction to the North end line of this claim, and 1480 feet in a South direction to the South end line of the claim. This claim is 600 feet in width, being 300 feet in width on each side of the center line of the claim.

This claim is located within the NE Quarter of Section 11, Township 18 North, Range 52 East, Mount Diablo Base and Meridian, unknown Mining District, Eureka County, Nevada. The location monument of this claim is situated with reference to some natural object or permanent monument as follows: The number one corner of this claim is located approximately 2,650 feet N55°W from CLM-1A-3.

The claim location marker LA-3, a 3" x 6" steel pipe is located approximately 7,350' N69½° W of BM 7709; 6,800' N24° E of BM 7336; 10,100' S 85½° E of Temple Peak.

The corners of this claim are marked by 4"x4" posts or 4" trees with metal tags inscribed with the appropriate corner number as shown on the following sketch and the accompanying claim map.



The location work consisted of making the maps as provided in NRS 517.040.

Dated and posted on the ground this 4 day of November 1980.

Witnesses:

Locator:

AMERICAN SELCO INC.

By

Agent for

American Selco Inc.

RECORDED AT REQUEST OF
AMERICAN SELCO INC.
BOOK 91 PAGE 30
31 JAN 23 AM 10
OFFICIAL RECORDS
EUREKA COUNTY, NEVADA
WILLIS A. BULL, RECORDER
FILE NO. 78586
FEE \$3.00

STATE OF NEVADA

COUNTY OF

) ss.

I hereby certify that the within instrument was filed and recorded at the request of:

FILE NO.

on

at

Docket

Page

Witness my hand and official seal the day and year aforesaid.

County Recorder

By BOOK 91 PAGE 30

Deputy Recorder

STATE OF NEVADA
CERTIFICATE OF MINING LOCATION
LODE CLAIM ON PUBLIC DOMAIN

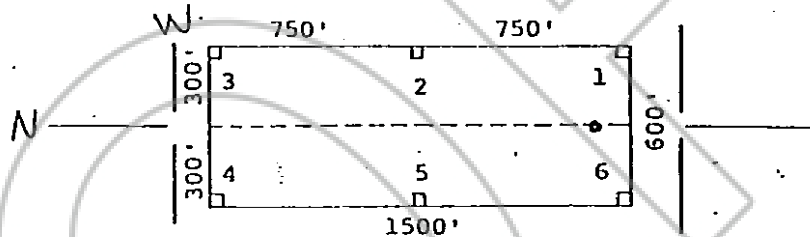
78587

NOTICE IS HEREBY GIVEN that the Lake No. 255 lode mining claim has been located by AMERICAN SELCO INC. a New York corporation, whose address is 90 West Grove Street, Suite 100, Reno, Nevada 89509. The general course of this claim is North/South. This claim is 1500 feet in length along the course of the claim, being 1480 feet from the point of discovery in a North direction to the North end line of this claim, and 20 feet in a South direction to the South end line of the claim. This claim is 600 feet in width, being 300 feet in width on each side of the center line of the claim.

This claim is located within the NE/SE Quarter of Section 11/2, Township 18 North, Range 52 East, Mount Diablo Base and Meridian, unknown Mining District, Eureka County, Nevada. The location monument of this claim is situated with reference to some natural object or permanent monument as follows: The number one corner of this claim is located approximately 2,650 feet N55°W from CLM-LA-3.

The claim location marker LA-3, a 3" x 6" steel pipe is located approximately 7,350' N69½° W of BM 7709; 6,800' N24° E of BM 7336; 10,100' S 85½° E of Temple Peak.

The corners of this claim are marked by 4"x4" posts or 4" trees with metal tags inscribed with the appropriate corner number as shown on the following sketch and the accompanying claim map.



The location work consisted of making the maps as provided in NRS 517.040.

Dated and posted on the ground this 4 day of November 1980.

Witnesses:

Locator:

AMERICAN SELCO INC.

By

Agent for

American Selco Inc.

RECORDED AT REQUEST OF
AMERICAN SELCO INC.
BOOK 91 PAGE 31
JAN 23 AM 11:10
OFFICIAL RECORDS
EUREKA COUNTY, NEVADA
WILLIS A. BENNETT-RECORDER
FILE NO. 78587
FEE \$ 13.00
STATE OF NEVADA
COUNTY OF _____)
) ss.
)

I hereby certify that the within instrument was filed and recorded at the request of: _____
FILE NO. _____
on _____
at _____
Docket _____ page _____

Witness my hand and official seal the day and year aforesaid.

County Recorder

By BOOK 91 PAGE 31
Deputy Recorder

STATE OF NEVADA
 CERTIFICATE OF MINING LOCATION
 LODE CLAIM ON PUBLIC DOMAIN

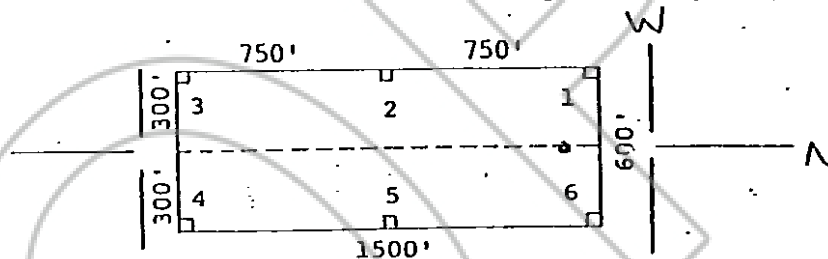
78588

NOTICE IS HEREBY GIVEN that the Lake No. 256 lode mining claim has been located by AMERICAN SELCO INC. a New York corporation, whose address is 90 West Grove Street, Suite 100, Reno, Nevada 89509. The general course of this claim is North/South. This claim is 1500 feet in length along the course of the claim, being 20 feet from the point of discovery in a North direction to the North end line of this claim, and 1480 feet in a South direction to the South end line of the claim. This claim is 600 feet in width, being 300 feet in width on each side of the center line of the claim.

This claim is located within the NE Quarter of Section 11, Township 18 North, Range 52 East, Mount Diablo Base and Meridian, unknown Mining District, Eureka County, Nevada. The location monument of this claim is situated with reference to some natural object or permanent monument as follows: The number one corner of this claim is located approximately 2,650 feet N 55° W from CLM-LA-3.

The claim location marker LA-3, a 3" x 6" steel pipe is located approximately 7,350' N69½° W of BM 7709; 6,800' N24° E of BM 7336; 10,100' S 85½ E of Temple Peak.

The corners of this claim are marked by 4"x4" posts or 4" trees with metal tags inscribed with the appropriate corner number as shown on the following sketch and the accompanying claim map.



The location work consisted of making the maps as provided in NRS 517.040.

Dated and posted on the ground this 4 day of November 1980.

RECORDED AT REQUEST OF
 AMERICAN SELCO INC.
 BOOK 91 PAGE 32
 81 JAN 23 AM 11:11
 OFFICIAL RECORDS
 CLERK OF COUNTY OF NEVADA
 WILLIAM H. HARRIS
 FILE NO. 78588
 FEE \$ 3.00

Locator:

AMERICAN SELCO INC.

By Mike P.
 Agent for
 American Selco Inc.

STATE OF NEVADA
 COUNTY OF CLATSOP

I hereby certify that the within instrument was filed and recorded at the request of:

FILE NO. _____
 on _____
 at _____
 Docket _____ Page _____

Witness my hand and official seal the day and year aforesaid.

County Recorder

By BOOK 91 PAGE 32
 Deputy Recorder

78589

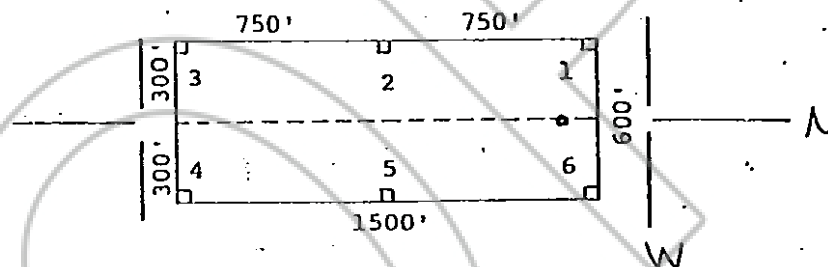
By BOOK 91 PAGE 33
Deputy Recorder

NOTICE IS HEREBY GIVEN that the Lake No. 258
 lode mining claim has been located by AMERICAN SELCO INC.
 a New York corporation, whose address is 90 West Grove Street,
 Suite 100, Reno, Nevada 89509. The general course of this claim
 is North/South. This claim is 1500 feet in length
 along the course of the claim, being 20 feet from the point
 of discovery in a North direction to the North end
 line of this claim, and 1480 feet in a South
 direction to the South end line of the claim. This claim is
 600 feet in width, being 300 feet in width on each side of the
 center line of the claim.

This claim is located within the NE Quarter
 of Section 11, Township 18 North, Range 52
 East, Mount Diablo Base and Meridian, unknown Mining District,
 Eureka County, Nevada. The location monument of this claim is
 situated with reference to some natural object or permanent monument
 as follows: The number one corner of this claim is located approx-
 imately 1,775 feet N 31 1/2° W from CLM-LA-3.

The claim location marker LA-3, a 3" x 6' steel pipe is loc-
 ated approximately 7,350' N69 1/2° W of BM 7709; 6,800' N24° E of BM
 7336; 10,100' S 85 1/2° E of Temple Peak.

The corners of this claim are marked by 4"x4" posts or 4" trees
 with metal tags inscribed with the appropriate corner number as
 shown on the following sketch and the accompanying claim map.



The location work consisted of making the maps as provided in
 NRS 517.040.

Dated and posted on the ground this 4 day of November,
 1980.

Witnesses:

Locator:

AMERICAN SELCO INC.

By

Agent for

American Selco Inc.

RECORDED AT REQUEST OF
 AMERICAN SELCO INC.
 BOOK 91 PAGE 34
 JAN 23 AM 11:11
 OFFICIAL RECORDS
 EUREKA COUNTY, NEVADA
 WILLIS A. DEPAOLI - RECORDER
 FILE NO. 78590
 FEE \$ 3.00

I hereby certify that the within
 instrument was filed and recorded at
 the request of:
 FILE NO. _____
 on _____
 at _____
 Docket _____ Page _____

Witness my hand and official
 seal the day and year aforesaid.

County Recorder

By BOOK 91 PAGE 34
 Deputy Recorder

STATE OF NEVADA
CERTIFICATE OF MINING LOCATION
LODE CLAIM ON PUBLIC DOMAIN

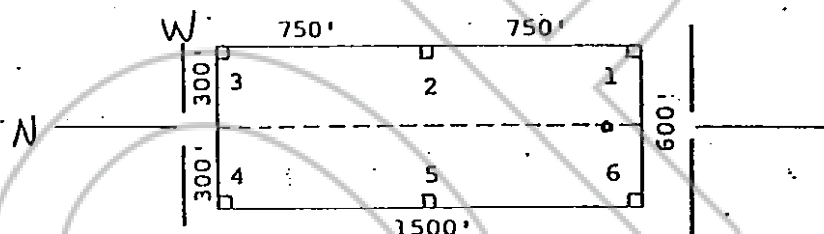
78591

NOTICE IS HEREBY GIVEN that the Lake No. 259 lode mining claim has been located by AMERICAN SELCO INC. a New York corporation, whose address is 90 West Grove Street, Suite 100, Reno, Nevada 89509. The general course of this claim is North/South. This claim is 1500 feet in length along the course of the claim, being 1480 feet from the point of discovery in a North direction to the North end line of this claim, and 20 feet in a South direction to the South end line of the claim. This claim is 600 feet in width, being 300 feet in width on each side of the center line of the claim.

This claim is located within the all Quarters of Section 11/12/2/1, Township 18 North, Range 52 East, Mount Diablo Base and Meridian, unknown Mining District, Eureka County, Nevada. The location monument of this claim is situated with reference to some natural object or permanent monument as follows: The number one corner of this claim is located approximately 1,775 feet N 31 1/2° W from CLM-LA-3.

The claim location marker LA-3, a 3" x 6' steel pipe is located approximately 7,350' N 69 1/2° W of BM 7709; 6,800' N 24° E of BM 7336; 10,100' S 85 1/2° E of Temple Peak.

The corners of this claim are marked by 4"x4" posts or 4" trees with metal tags inscribed with the appropriate corner number as shown on the following sketch and the accompanying claim map.



The location work consisted of making the maps as provided in NRS 517.040.

Dated and posted on the ground this 4 day of November 1980.

Witnesses:

Locator:

AMERICAN SELCO INC.

By

M. L. P.
Agent for

American Selco Inc.

RECORDED AT REQUEST OF
AMERICAN SELCO INC.
BOOK 97 PAGE 35

OFFICIAL RECORDS
EUREKA COUNTY, NEVADA
WILLIS A. GIBBS, RECORDER
FILE 78591
FEE \$3.00

STATE OF NEVADA

COUNTY OF

)
) ss.
)

I hereby certify that the within instrument was filed and recorded at the request of:

FILE NO. _____

on _____

at _____

Docket _____

Page _____

Witness my hand and official seal the day and year aforesaid.

County Recorder

By BOOK 91 PAGE 35
Deputy Recorder

78592

By BOOK 91 PAGE 36
Deputy Recorder

STATE OF NEVADA
CERTIFICATE OF MINING LOCATION
LODE CLAIM ON PUBLIC DOMAIN

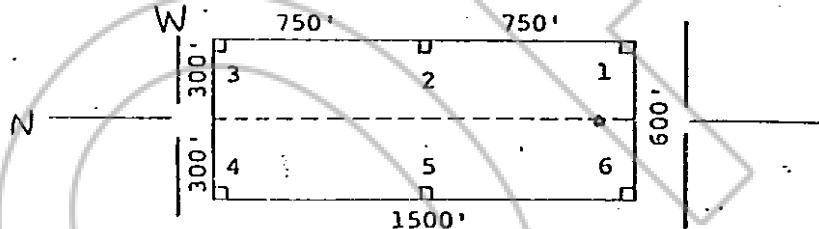
78593

NOTICE IS HEREBY GIVEN that the Lake No. 261 lode mining claim has been located by AMERICAN SELCO INC., a New York corporation, whose address is 90 West Grove Street, Suite 100, Reno, Nevada 89509. The general course of this claim is North/South. This claim is 1500 feet in length along the course of the claim, being 1480 feet from the point of discovery in a North direction to the North end line of this claim, and 20 feet in a South direction to the South end line of the claim. This claim is 600 feet in width, being 300 feet in width on each side of the center line of the claim.

This claim is located within the SW 1/4 NW Quarter of Section 112, Township 18 North, Range 52 East, Mount Diablo Base and Meridian, unknown Mining District, Esmeralda County, Nevada. The location monument of this claim is situated with reference to some natural object or permanent monument as follows: The number one corner of this claim is located approximately 1,525 feet N 110° E from CLM-LA-3.

The claim location marker LA-3, a 3" x 6" steel pipe is located approximately 7,350' N 69½° W of BM 7709; 6,800' N 24° E of BM 7336; 10,100' S 85½° E of Temple Peak.

The corners of this claim are marked by 4"x4" posts or 4" trees with metal tags inscribed with the appropriate corner number as shown on the following sketch and the accompanying claim map.



The location work consisted of making the maps as provided in NRS 517.040.

Dated and posted on the ground this 4 day of November, 1980.

Witnesses:

Locator:

AMERICAN SELCO INC.

By Mike P.
Agent for
American Selco Inc.

RECORDED AT REQUEST OF
AMERICAN SELCO INC.
BOOK 91 PAGE 37

1980

ALL:

61 JAN 23

STATE OF NEVADA

COUNTY OF

)

) ss.

)

I hereby certify that the within instrument was filed and recorded at the request of:

FILE NO. _____

on _____

at _____

Docket _____ Page _____

Witness my hand and official seal the day and year aforesaid.

County Recorder

By 91 37
Deputy Recorder

STATE OF NEVADA
CERTIFICATE OF MINING LOCATION
LODE CLAIM ON PUBLIC DOMAIN

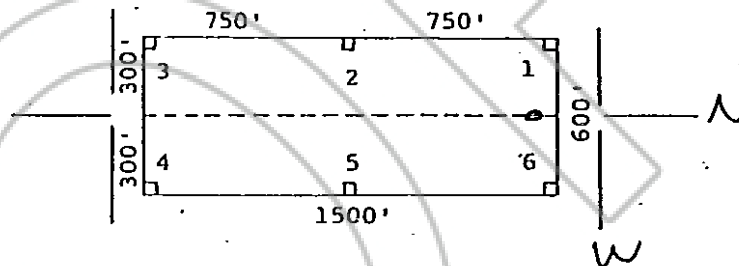
78594

NOTICE IS HEREBY GIVEN that the Lake No. 262 lode mining claim has been located by AMERICAN SELCO INC. a New York corporation, whose address is 90 West Grove Street, Suite 100, Reno, Nevada 89509. The general course of this claim is North/South. This claim is 1500 feet in length along the course of the claim, being _____ feet from the point of discovery in a North direction to the North end line of this claim, and _____ feet in a South direction to the South end line of the claim. This claim is 600 feet in width, being 300 feet in width on each side of the center line of the claim.

This claim is located within the NW Quarter of Section 12, Township 18 North, Range 52 East, Mount Diablo Base and Meridian, unknown Mining District, White Pine County, Nevada. The location monument of this claim is situated with reference to some natural object or permanent monument as follows: The number one corner of this claim is located approximately 1,525 feet N 11° E from CLM-LA-3.

The claim location marker LA-3, a 3" x 6" steel pipe is located approximately 7,350' N69½°W of BM 7709; 6,800' N24°E of BM 7336; 10,100' S85½°E of Temple Peak.

The corners of this claim are marked by 4"x4" posts or 4" trees with metal tags inscribed with the appropriate corner number as shown on the following sketch and the accompanying claim map.



The location work consisted of making the maps as provided in NRS 517.040.

Dated and posted on the ground this 4 day of November 1980.

Witnesses:

Locator:

AMERICAN SELCO INC.

By

M. L. P.
Agent for

American Selco Inc.

RECORDED AT REQUEST OF
AMERICAN SELCO INC.
BOOK 91 PAGE 38

STATE OF NEVADA

COUNTY OF _____

)

) ss.

)

I hereby certify that the within instrument was filed and recorded at the request of:

FILE NO. _____

on _____

at _____

Docket _____

Page _____

Witness my hand and official seal the day and year aforesaid.

County Recorder

By BOOK 91 PAGE 38

Deputy Recorder

STATE OF NEVADA
 CERTIFICATE OF MINING LOCATION
 LOSE CLAIM ON PUBLIC DOMAIN

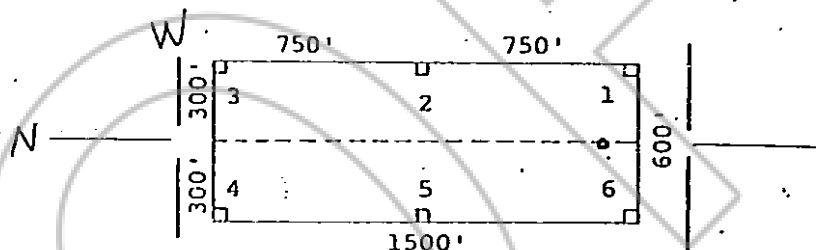
78595

NOTICE IS HEREBY GIVEN that the Lake No. 263
 lode mining claim has been located by AMERICAN SELCO INC.
 a New York corporation, whose address is 90 West Grove Street,
 Suite 100, Reno, Nevada 89509. The general course of this claim
 is North/South. This claim is 1500 feet in length
 along the course of the claim, being 1480 feet from the point
 of discovery in a North direction to the North end
 line of this claim, and 20 feet in a South
 direction to the South end line of the claim. This claim is
 600 feet in width, being 300 feet in width on each side of the
 center line of the claim.

This claim is located within the NW/SW Quarter
 of Section 12/1, Township 18 North, Range 52
 East, Mount Diablo Base and Meridian, unknown Mining District,
 Eureka County, Nevada. The location monument of this claim is
 situated with reference to some natural object or permanent monument
 as follows: The number one corner of this claim is located approx-
imately 1,525 feet N 11° E from CLM-LA-3.

The claim location marker LA-3, a 3" x 6" steel pipe is loc-
 ated approximately 7,350' N 69½° W of BM 7709; 6,800' N 24° E of BM
 7336; 10,100' S 85½° E of Temple Peak.

The corners of this claim are marked by 4"x4" posts or 4" trees
 with metal tags inscribed with the appropriate corner number as
 shown on the following sketch and the accompanying claim map.



The location work consisted of making the maps as provided in
 NRS 517.040.

Dated and posted on the ground this 4 day of November

RECORDED AT REQUEST OF
AMERICAN SELCO INC.
 BOOK 91 PAGE 39
 81 JAN 23 AM 11:11
 OFFICIAL - CLERK
 EUREKA COUNTY, NEVADA
 FILED - 78595
 11:11 AM

Locator:

AMERICAN SELCO INC.

By

Mike Perry
 Agent for
 American Selco Inc.

STATE OF NEVADA

COUNTY OF _____

)
) ss.
)

I hereby certify that the within
 instrument was filed and recorded at
 the request of: _____

FILE NO. _____

on _____

at _____

Docket _____

Page _____

Witness my hand and official
 seal the day and year aforesaid.

County Recorder

By BOOK 91 PAGE 39
 Deputy Recorder

STATE OF NEVADA
CERTIFICATE OF MINING LOCATION
LODE CLAIM ON PUBLIC DOMAIN

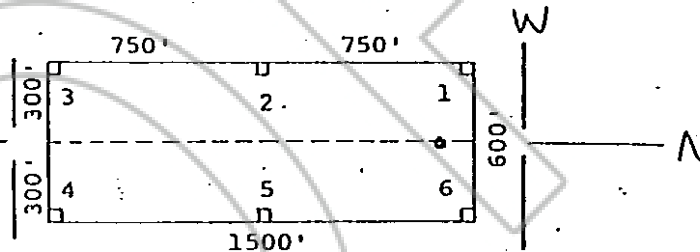
78596

NOTICE IS HEREBY GIVEN that the Lake No. 264 lode mining claim has been located by AMERICAN SELCO INC., a New York corporation, whose address is 90 West Grove Street, Suite 100, Reno, Nevada 89509. The general course of this claim is North/South. This claim is 1500 feet in length along the course of the claim, being 20 feet from the point of discovery in a North direction to the North end line of this claim, and 1480 feet in a South direction to the South end line of the claim. This claim is 600 feet in width, being 300 feet in width on each side of the center line of the claim.

This claim is located within the NW Quarter of Section 12, Township 18 North, Range 52 East, Mount Diablo Base and Meridian, unknown Mining District, Eureka County, Nevada. The location monument of this claim is situated with reference to some natural object or permanent monument as follows: The number one corner of this claim is located approximately 1,525 feet N 11° E from CLM-LA-3.

The claim location marker LA-3, a 3" x 6' steel pipe is located approximately 7,350' N69½° W of BM 7709; 6,800' N24° E of BM 7336; 10,100' S 85½° E of Temple Peak.

The corners of this claim are marked by 4"x4" posts or 4" trees with metal tags inscribed with the appropriate corner number as shown on the following sketch and the accompanying claim map.



The location work consisted of making the maps as provided in NRS 517.040.

Dated and posted on the ground this 4 day of November

RECORDED AT REQUEST OF
AMERICAN SELCO INC.
BOOK 91 PAGE 40
81 JAN 23 AM 11:11
CUTLER RECORDS
FURNIA COUNTY, NEVADA
WILLIS A. DEAN, RECORDER
FILE NO. 78596
FEE \$ 3.00

Witnesses:

Locator:

AMERICAN SELCO INC.

By Mike P.
Agent for
American Selco Inc.

STATE OF NEVADA)

COUNTY OF _____) ss.

I hereby certify that the within instrument was filed and recorded at the request of: _____

FILE NO. _____
on _____
at _____
Docket _____ Page _____

Witness my hand and official seal the day and year aforesaid.

County Recorder

By BOOK 91 PAGE 40
Deputy Recorder

STATE OF NEVADA
CERTIFICATE OF MINING LOCATION
LODE CLAIM ON PUBLIC DOMAIN

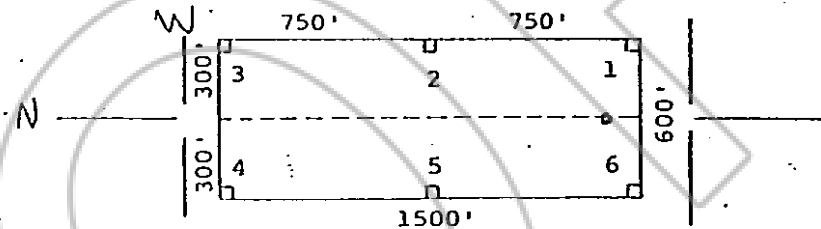
78597

NOTICE IS HEREBY GIVEN that the Lake No. 265 lode mining claim has been located by AMERICAN SELCO INC., a New York corporation, whose address is 90 West Grove Street, Suite 100, Reno, Nevada 89509. The general course of this claim is North/South. This claim is 1500 feet in length along the course of the claim, being 1480 feet from the point of discovery in a North direction to the North end line of this claim, and 20 feet in a South direction to the South end line of the claim. This claim is 600 feet in width, being 300 feet in width on each side of the center line of the claim.

This claim is located within the SE & NE Quarter of Section 10, Township 18 North, Range 52 East, Mount Diablo Base and Meridian, unknown Mining District, Eureka County, Nevada. The location monument of this claim is situated with reference to some natural object or permanent monument as follows: The number one corner of this claim is located approximately 7,225 feet S 77° W from CLM-LA-3.

The claim location marker LA-3, a 3" x 6" steel pipe is located approximately 7,350' N69½° W of BM 7709; 6,800' N24° E of BM 7336; 10,100' S 85½° E of Temple Peak.

The corners of this claim are marked by 4"x4" posts or 4" trees with metal tags inscribed with the appropriate corner number as shown on the following sketch and the accompanying claim map.



The location work consisted of making the maps as provided in NRS 517.040.

Dated and posted on the ground this 5 day of November, 1980.

RECORDED AT REQUEST OF
AMERICAN SELCO INC.
BOOK 91 PAGE 41

Witness:

81 JAN 23 AM 11:11

OFFICIAL RECORDS
EUREKA COUNTY, NEVADA
WILLIAM B. BORDEN
78597

Locator:

AMERICAN SELCO INC.

By

Agent for

American Selco Inc.

STATE OF NEVADA
COUNTY OF

)
) ss.
)

I hereby certify that the within instrument was filed and recorded at the request of:

FILE NO.

on

at

Docket

Page

Witness my hand and official seal the day and year aforesaid.

County Recorder

By

91

PAGE

41

Deputy Recorder

STATE OF NEVADA
CERTIFICATE OF MINING LOCATION
LODE CLAIM ON PUBLIC DOMAIN

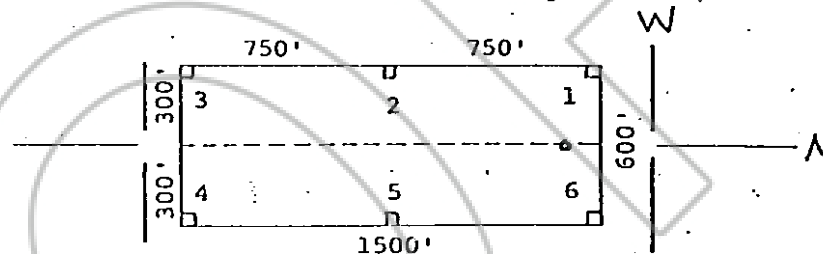
78598

NOTICE IS HEREBY GIVEN that the Lake No. 266 lode mining claim has been located by AMERICAN SELCO INC. a New York corporation, whose address is 90 West Grove Street, Suite 100, Reno, Nevada 89509. The general course of this claim is North/South. This claim is 1500 feet in length along the course of the claim, being 20 feet from the point of discovery in a North direction to the North end line of this claim, and 1480 feet in a South direction to the South end line of the claim. This claim is 600 feet in width, being 300 feet in width on each side of the center line of the claim.

This claim is located within the SE Quarter of Section 10, Township 18 North, Range 52 East, Mount Diablo Base and Meridian, unknown Mining District, Eureka County, Nevada. The location monument of this claim is situated with reference to some natural object or permanent monument as follows: The number one corner of this claim is located approximately 7,225 feet S 77° W from CLM-LA-3.

The claim location marker LA-3, a 3" x 6" steel pipe is located approximately 7,350' N 69½° W of BM 7709; 6,800' N 24° E of BM 7336; 10,100' S 85½° E of Temple Peak.

The corners of this claim are marked by 4"x4" posts or 4" trees with metal tags inscribed with the appropriate corner number as shown on the following sketch and the accompanying claim map.



The location work consisted of making the maps as provided in NRS 517.040.

Dated and posted on the ground this 5 day of November 1980.

Witnesses:

Locator:

AMERICAN SELCO INC.

By

Agent for

American Selco Inc.

RECORDED AT REQUEST OF
AMERICAN SELCO INC.
BOOK 91 PAGE 42

81 JAN 23 AM 11:11

OFFICIAL RECORDS
SUSAN A. BROWN, CLERK
CLERK OF COUNTY CLERK
FILED 78598
FEE \$3.00

STATE OF NEVADA
COUNTY OF _____

)
) ss.
)

I hereby certify that the within instrument was filed and recorded at the request of: _____
FILE NO. _____
on _____
at _____
Docket _____ Page _____

Witness my hand and official seal the day and year aforesaid.

County Recorder

By BOOK 91 PAGE 42
Deputy Recorder

STATE OF NEVADA
 CERTIFICATE OF MINING LOCATION
 LORE CLAIM ON PUBLIC DOMAIN

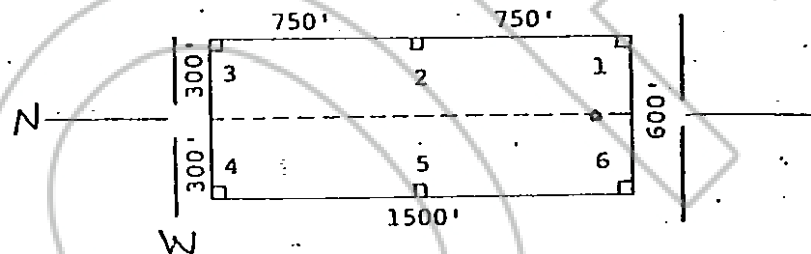
78599

NOTICE IS HEREBY GIVEN that the Lake No. 267
 lode mining claim has been located by AMERICAN SELCO INC.,
 a New York corporation, whose address is 90 West Grove Street,
 Suite 100, Reno, Nevada 89509. The general course of this claim
 is North/South. This claim is 1500 feet in length
 along the course of the claim, being 1480 feet from the point
 of discovery in a North direction to the North end
 line of this claim, and 20 feet in a South
 direction to the South end line of the claim. This claim is
 600 feet in width, being 300 feet in width on each side of the
 center line of the claim.

This claim is located within the SE & NE Quarter
 of Section 10, Township 18 North, Range 52
 East, Mount Diablo Base and Meridian; unknown Mining District,
 Eureka County, Nevada. The location monument of this claim is
 situated with reference to some natural object or permanent monument
 as follows: The number one corner of this claim is located approx-
 imately 6,025 feet S 75° W from CLM-LA-3.

The claim location marker LA-3, a 3" x 6" steel pipe is loc-
 ated approximately 7,350' N 69½° W of BM 7709; 6,800' N 24° E of BM
 7336; 10,100' S 85½° E of Temple Peak.

The corners of this claim are marked by 4"x4" posts or 4" trees
 with metal tags inscribed with the appropriate corner number as
 shown on the following sketch and the accompanying claim map.



The location work consisted of making the maps as provided in
 NRS 517.040.

Dated and posted on the ground this 5 day of November,
 1980.

RECORDED AT REQUEST OF
 AMERICAN SELCO INC.
 BOOK 91 PAGE 43
 81 JAN 23 AM 11:13
 OFFICIAL RECORDS
 EUREKA COUNTY, NEVADA
 WILLIS A. DEPT. RECORDER
 FILE NO. 78599
 FEE \$ 3.00

Locator:

AMERICAN SELCO INC.

By

Agent for

American Selco Inc.

STATE OF NEVADA

COUNTY OF EF

) ss. REC.

I hereby certify that the within
 instrument was filed and recorded at
 the request of:

FILE NO. _____

on _____

at _____

Docket _____ Page _____

Witness my hand and official
 seal the day and year aforesaid.

County Recorder

By BOOK 91 PAGE 43

Deputy Recorder

STATE OF NEVADA
 CERTIFICATE OF MINING LOCATION
 LODE CLAIM ON PUBLIC DOMAIN

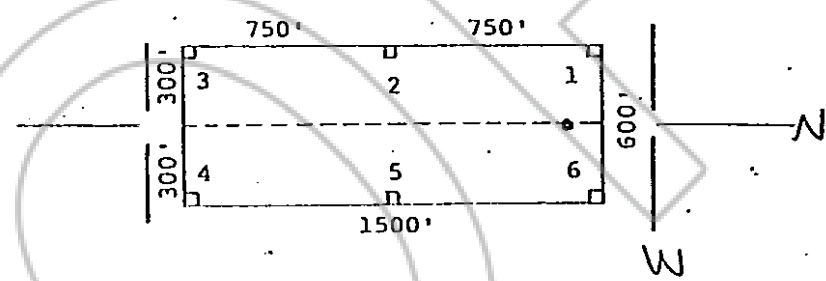
78600

NOTICE IS HEREBY GIVEN that the Lake No. 268 lode mining claim has been located by AMERICAN SELCO INC., a New York corporation, whose address is 90 West Grove Street, Suite 100, Reno, Nevada 89509. The general course of this claim is North/South. This claim is 1500 feet in length along the course of the claim, being 20 feet from the point of discovery in a North direction to the North end line of this claim, and 1480 feet in a South direction to the South end line of the claim. This claim is 600 feet in width, being 300 feet in width on each side of the center line of the claim.

This claim is located within the SE Quarter of Section 10, Township 18 North, Range 52 East, Mount Diablo Base and Meridian, unknown Mining District, Eureka County, Nevada. The location monument of this claim is situated with reference to some natural object or permanent monument as follows: The number one corner of this claim is located approximately 6,025 feet S 75° W from CLM-LA-3.

The claim location marker LA-3, a 3" x 6" steel pipe is located approximately 7,350' N 69½° W of BM 7709; 6,800' N 24° E of BM 7336; 10,100' S 85½° E of Temple Peak.

The corners of this claim are marked by 4"x4" posts or 4" trees with metal tags inscribed with the appropriate corner number as shown on the following sketch and the accompanying claim map.



The location work consisted of making the maps as provided in NRS 517.040.

Dated and posted on the ground this 5 day of November, 1980.

RECORDED AT REQUEST OF
 AMERICAN SELCO INC.
 BOOK 7 PAGE 44
 81 JAN 23 AM 1:13
 OFFICIAL RECORDS
 EUREKA COUNTY, NEVADA
 WILLIS ROBERTSON RECORDER
 FILE NO. 78600
 FLS 3200

STATE OF NEVADA)
) ss.
 COUNTY OF _____)

Locator:
 AMERICAN SELCO INC.
 By Mike Perry
 Agent for
 American Selco Inc.

I hereby certify that the within instrument was filed and recorded at the request of: _____
 FILE NO. _____
 on _____
 at _____
 Docket _____ Page _____

Witness my hand and official seal the day and year aforesaid.
 County Recorder
 By BOOK 91 PAGE 44
 Deputy Recorder

STATE OF NEVADA
CERTIFICATE OF MINING LOCATION
LODE CLAIM ON PUBLIC DOMAIN

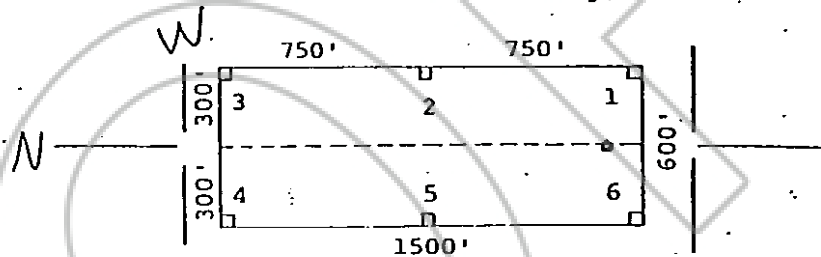
78601

NOTICE IS HEREBY GIVEN that the Lake No. 269 lode mining claim has been located by AMERICAN SELCO INC., a New York corporation, whose address is 90 West Grove Street, Suite 100, Reno, Nevada 89509. The general course of this claim is North/South. This claim is 1500 feet in length along the course of the claim, being 1480 feet from the point of discovery in a North direction to the North end line of this claim, and 20 feet in a South direction to the South end line of the claim. This claim is 600 feet in width, being 300 feet in width on each side of the center line of the claim.

This claim is located within the NE/SE/ NW/ SW Quarter of Section 10/11, Township 18 North, Range 52 East, Mount Diablo Base and Meridian, unknown Mining District, Eureka County, Nevada. The location monument of this claim is situated with reference to some natural object or permanent monument as follows: The number one corner of this claim is located approximately 6,025 feet S 75° W from CLM-LA-3.

The claim location marker LA-3, a 3" x 6" steel pipe is located approximately 7,350' N69½° W of BM 7709; 6,800' N24° E of BM 7336; 10,100' S 85½° E of Temple Peak.

The corners of this claim are marked by 4"x4" posts or 4" trees with metal tags inscribed with the appropriate corner number as shown on the following sketch and the accompanying claim map.



The location work consisted of making the maps as provided in NRS 517.040.

Dated and posted on the ground this 5 day of November, 1980.

RECORDED AT REQUEST OF
AMERICAN SELCO INC.
BOOK 91 PAGE 45

Witnesses:

81 JAN 23 AM 11:11
OFFICIAL RECORDS
EUREKA COUNTY, NEVADA
WILLIS A. BOWEN, RECORDER
FILE NO. 78601
FEE \$3.00

Locator:

AMERICAN SELCO INC.

By

Agent for

American Selco Inc.

STATE OF NEVADA

COUNTY OF

)
) ss.
)

I hereby certify that the within instrument was filed and recorded at the request of:

FILE NO.

on

at

Docket

Page

Witness my hand and official seal the day and year aforesaid.

County Recorder

By

Deputy Recorder

STATE OF NEVADA
CERTIFICATE OF MINING LOCATION
LODE CLAIM ON PUBLIC DOMAIN

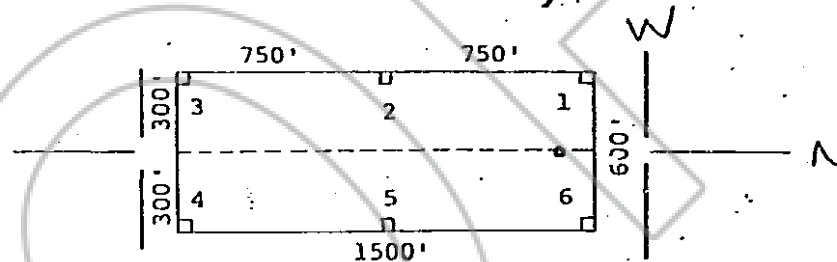
78602

NOTICE IS HEREBY GIVEN that the Lake No. 270 lode mining claim has been located by AMERICAN SELCO INC. a New York corporation, whose address is 90 West Grove Street, Suite 100, Reno, Nevada 89509. The general course of this claim is North/South. This claim is 1500 feet in length along the course of the claim, being 20 feet from the point of discovery in a North direction to the North end line of this claim, and 1480 feet in a South direction to the South end line of the claim. This claim is 600 feet in width, being 300 feet in width on each side of the center line of the claim.

This claim is located within the SW/SE Quarter of Section 11/10, Township 18 North, Range 52 East, Mount Diablo Base and Meridian, unknown Mining District, Eureka County, Nevada. The location monument of this claim is situated with reference to some natural object or permanent monument as follows: The number one corner of this claim is located approximately 6,025 feet S 75° W from CLM-IA-3.

The claim location marker IA-3, a 3" x 6" steel pipe is located approximately 7,350' N 69½° W of BM 7709; 6,800' N 24° E of BM 7336; 10,100' S 85½° E of Temple Peak.

The corners of this claim are marked by 4"x4" posts or 4" trees with metal tags inscribed with the appropriate corner number as shown on the following sketch and the accompanying claim map.



The location work consisted of making the maps as provided in NRS 517.040.

RECORDED AT REQUEST OF
AMERICAN SELCO INC.
BOOK 91 PAGE 46
Dated and posted on the ground this 5 day of November, 1980.
Witness:
81 JAN 23 AM 11:11
OFFICIAL RECORDS
EUREKA COUNTY, NEVADA
WILLIS A. DEPAULI, RECORDER
FILE NO. 300
FILE 300
Locator:
AMERICAN SELCO INC.
By Mike P.
Agent for
American Selco Inc.

STATE OF NEVADA)

COUNTY OF _____) ss.

I hereby certify that the within instrument was filed and recorded at the request of: _____

FILE NO. _____
on _____
at _____
Docket _____ Page _____

Witness my hand and official seal the day and year aforesaid.

County Recorder

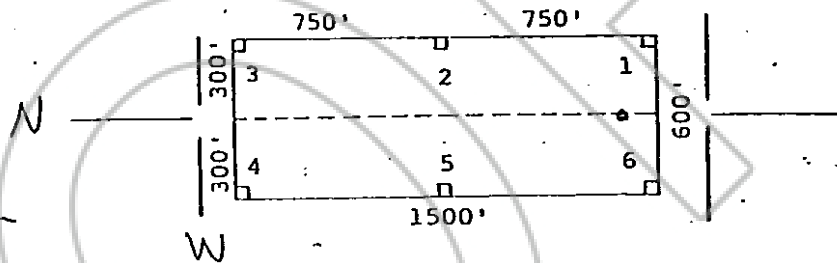
By BOOK 91 PAGE 46
Deputy Recorder

NOTICE IS HEREBY GIVEN that the Lake No. 271 lode mining claim has been located by AMERICAN SELCO INC. a New York corporation, whose address is 90 West Grove Street, Suite 100, Reno, Nevada 89509. The general course of this claim is North/South. This claim is 1500 feet in length along the course of the claim, being 1480 feet from the point of discovery in a North direction to the North end line of this claim, and 20 feet in a South direction to the South end line of the claim. This claim is 600 feet in width, being 300 feet in width on each side of the center line of the claim.

This claim is located within the SW & NW Quarter of Section 11, Township 18 North, Range 52 East, Mount Diablo Base and Meridian, unknown Mining District, Eureka County, Nevada. The location monument of this claim is situated with reference to some natural object or permanent monument as follows: The number one corner of this claim is located approximately 4,850 feet S 71 1/2° W from CLM-LA-3.

The claim location marker LA-3, a 3" x 6" steel pipe is located approximately 7,350' N69 1/2° W of BM 7709; 6,800' N24° E of BM 7336; 10,100' S 85 1/2° E of Temple Peak.

The corners of this claim are marked by 4"x4" posts or 4" trees with metal tags inscribed with the appropriate corner number as shown on the following sketch and the accompanying claim map.



The location work consisted of making the maps as provided in NRS 517.040.

Dated and posted on the ground this 5 day of November, 1980.

WITNESSES:
81 JAN 23 AM
 OFFICIAL RECORDS
 EUREKA COUNTY, NEVADA
 WILLIS A. SELCO
 FILE NO. 78603
 FEE \$ 3.00

Locator:

AMERICAN SELCO INC.

By

Mildred Perry
 Agent for
 American Selco Inc.

STATE OF NEVADA

COUNTY OF _____

)
) ss.

I hereby certify that the within instrument was filed and recorded at the request of:

FILE NO. _____
 on _____
 at _____
 Docket _____ Page _____

Witness my hand and official seal the day and year aforesaid.

County Recorder

By BOOK 91 PAGE 47
 Deputy Recorder

STATE OF NEVADA
 CERTIFICATE OF MINING LOCATION
 LOSE CLAIM ON PUBLIC DOMAIN

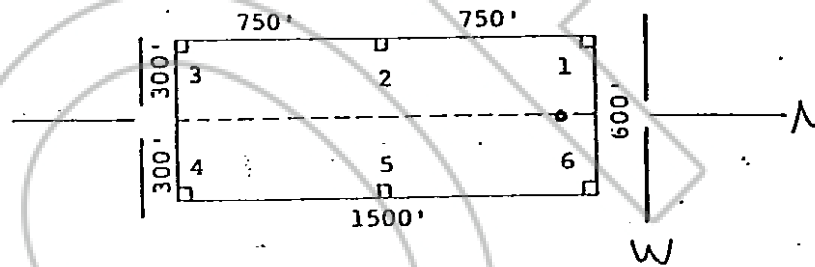
78604

NOTICE IS HEREBY GIVEN that the Lake No. 272
 lode mining claim has been located by AMERICAN SELCO INC.,
 a New York corporation, whose address is 90 West Grove Street,
 Suite 100, Reno, Nevada 89509. The general course of this claim
 is North/South. This claim is 1500 feet in length
 along the course of the claim, being 20 feet from the point
 of discovery in a North direction to the North end
 line of this claim, and 1480 feet in a South
 direction to the South end line of the claim. This claim is
 600 feet in width, being 300 feet in width on each side of the
 center line of the claim.

This claim is located within the SW Quarter
 of Section 11, Township 18 North, Range 52
 East, Mount Diablo Base and Meridian, unknown Mining District,
 Eureka County, Nevada. The location monument of this claim is
 situated with reference to some natural object or permanent monument
 as follows: The number one corner of this claim is located approx-
 imately 4,850 feet S 71 1/2° W from CLM-LA-3...

The claim location marker LA-3, a 3" x 6" steel pipe is loc-
 ated approximately 7,350' N69 1/2° W of BM 7709; 6,800' N24° E of BM
 7336; 10,100' S 85 1/2° E of Temple Peak.

The corners of this claim are marked by 4"x4" posts or 4" trees
 with metal tags inscribed with the appropriate corner number as
 shown on the following sketch and the accompanying claim map.



The location work consisted of making the maps as provided in
 NRS 517.040.

Dated and posted on the ground this 5 day of November,
1980.

RECORDED AT REQUEST OF
 AMERICAN SELCO INC.
 BOOK 91 PAGE 48
 81 JAN 23 AM 1:22
 OFFICIAL RECORDS
 CLERK OF COUNTY CLERK
 WILLIAM A. COOPER
 FILE NO. 78604
 FEE \$3.00

Locator:

AMERICAN SELCO INC.

By

Mike P.
 Agent for
 American Selco Inc.

STATE OF NEVADA
 COUNTY OF

)
) ss.
)

I hereby certify that the within
 instrument was filed and recorded at
 the request of:
 FILE NO. _____
 on _____
 at _____
 Docket _____ Page _____

Witness my hand and official
 seal the day and year aforesaid.

County Recorder

By BOOK 91 PAGE 48
 Deputy Recorder

STATE OF NEVADA
 CERTIFICATE OF MINING LOCATION
 LORE CLAIM ON PUBLIC DOMAIN

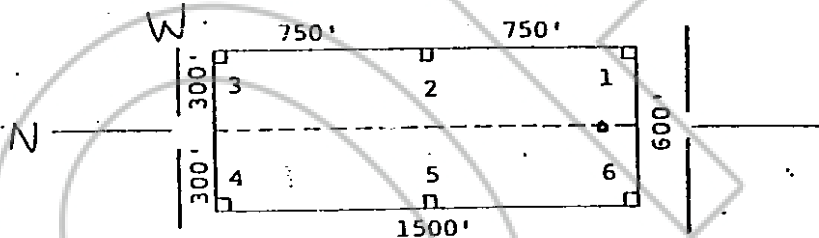
78605

NOTICE IS HEREBY GIVEN that the Lake No. 273
 lode mining claim has been located by AMERICAN SELCO INC.
 a New York corporation, whose address is 90 West Grove Street,
 Suite 100, Reno, Nevada 89509. The general course of this claim
 is North/South. This claim is 1500 feet in length
 along the course of the claim, being 1480 feet from the point
 of discovery in a North direction to the North end
 line of this claim, and 20 feet in a South
 direction to the South end line of the claim. This claim is
 600 feet in width, being 300 feet in width on each side of the
 center line of the claim.

This claim is located within the SW & NW Quarter
 of Section 11, Township 18 North, Range 52
 East, Mount Diablo Base and Meridian, unknown Mining District,
 Eureka County, Nevada. The location monument of this claim is
 situated with reference to some natural object or permanent monument
 as follows: The number one corner of this claim is located approx-
 imately 4,850 feet S 71 1/2° W from CLM-LA-3.

The claim location marker LA-3, a 3" x 6" steel pipe is loc-
 ated approximately 7,350' N69 1/2° W of BM 7709; 6,800' N24° E of BM
 7336; 10,100' S 85 1/2° E of Temple Peak.

The corners of this claim are marked by 4"x4" posts or 4" trees
 with metal tags inscribed with the appropriate corner number as
 shown on the following sketch and the accompanying claim map.



The location work consisted of making the maps as provided in
 NRS 517.040.

Dated and posted on the ground this 5 day of November,
 1990.

Witnesses:

Locator:

AMERICAN SELCO INC.

By

Agent for

American Selco Inc.

RECORDED AT REQUEST OF
 AMERICAN SELCO INC.
 BOOK 91 PAGE 49

8 JAN 23 11:12

STATE OF NEVADA

COUNTY OF

OFFICIAL RECORDS
 CLERK
 WILLIS A. DEAN
 REC-3-00

)
) ss.
)

I hereby certify that the within
 instrument was filed and recorded at
 the request of:

FILE NO. _____
 on _____
 at _____
 Docket _____ Page _____

Witness my hand and official
 seal the day and year aforesaid.

County Recorder

By WOK 91 PAGE 49
 Deputy Recorder

STATE OF NEVADA
 CERTIFICATE OF MINING LOCATION
 LODE CLAIM ON PUBLIC DOMAIN

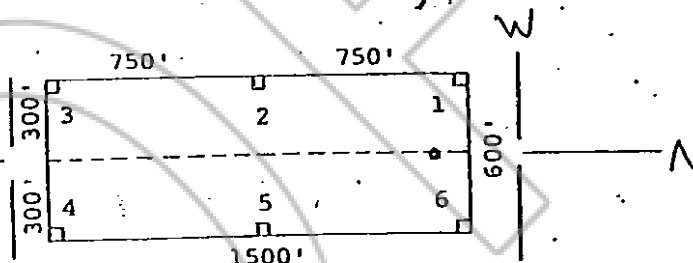
78606

NOTICE IS HEREBY GIVEN that the Lake No. 274
 lode mining claim has been located by AMERICAN SELCO INC.
 a New York corporation, whose address is 90 West Grove Street,
 Suite 100, Reno, Nevada 89509. The general course of this claim
 is North/South. This claim is 1500 feet in length
 along the course of the claim, being 20 feet from the point
 of discovery in a North direction to the North end
 line of this claim, and 1490 feet in a South
 direction to the South end line of the claim. This claim is
 600 feet in width, being 300 feet in width on each side of the
 center line of the claim.

This claim is located within the SW Quarter
 of Section 11, Township 18 North, Range 52
 East, Mount Diablo Base and Meridian, unknown Mining District,
 Eureka County, Nevada. The location monument of this claim is
 situated with reference to some natural object or permanent monument
 as follows: The number one corner of this claim is located approx-
 imately 4,850 feet S 71 1/2° W from CLM-LA-3.

The claim location marker LA-3, a 3" x 6" steel pipe is loc-
 ated approximately 7,350' N 69 1/2° W of BM 7709; 6,800' N 24° E of BM
 7336; 10,100' S 85 1/2° E of Temple Peak.

The corners of this claim are marked by 4"x4" posts or 4" trees
 with metal tags inscribed with the appropriate corner number as
 shown on the following sketch and the accompanying claim map.



The location work consisted of making the maps as provided in
 NRS 517.040.

Dated and posted on the ground this 5 day of November,
 1980.

RECORDED AT REQUEST OF
 AMERICAN SELCO INC.
 BOOK 91 PAGE 50

Witnesses:

81 JAN 23 AM 11:12
 OFFICIAL RECORDS
 EUREKA COUNTY, NEVADA
 WILLIS A. DENNEY, CLERK
 FILE NO. 78606
 FEE \$ 3.00

Locator:

AMERICAN SELCO INC.

By

Mile P...
 Agent for
 American Selco Inc.

STATE OF NEVADA

COUNTY OF

I hereby certify that the within
 instrument was filed and recorded at
 the request of:

FILE NO. _____
 on _____
 at _____
 Docket _____ Page _____

Witness my hand and official
 seal the day and year aforesaid

County Recorder

By BOOK 91 PAGE 50
 Deputy Recorder

STATE OF NEVADA
CERTIFICATE OF MINING LOCATION
LODE CLAIM ON PUBLIC DOMAIN

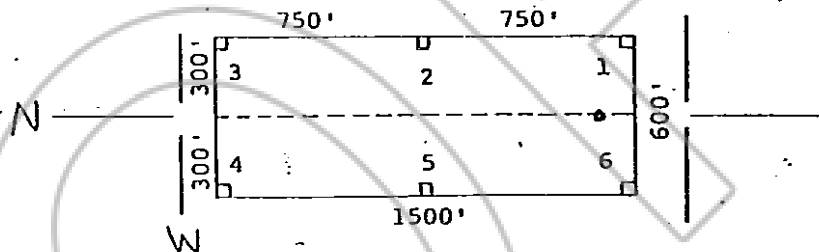
'78607

NOTICE IS HEREBY GIVEN that the Lake No. 275
lode mining claim has been located by AMERICAN SELCO INC.,
a New York corporation, whose address is 90 West Grove Street,
Suite 100, Reno, Nevada 89509. The general course of this claim
is North/South. This claim is 1500 feet in length
along the course of the claim, being 1480 feet from the point
of discovery in a North direction to the North end
line of this claim, and 20 feet in a South
direction to the South end line of the claim. This claim is
600' feet in width, being 300 feet in width on each side of the
center line of the claim.

This claim is located within the SW & NW Quarter
of Section 11, Township 18 North, Range 52
East, Mount Diablo Base and Meridian, unknown Mining District,
Eureka County, Nevada. The location monument of this claim is
situated with reference to some natural object or permanent monument
as follows: The number one corner of this claim is located approx-
imately 3,700 feet S 65 1/2° W from CLM-LA-3.

The claim location marker LA-3, a 3" x 6" steel pipe is loc-
ated approximately 7,350' N 69 1/2° W of BM 7709; 6,800' N 24° E of BM
7336; 10,100' S 85 1/2° E of Temple Peak.

The corners of this claim are marked by 4"x4" posts or 4" trees
with metal tags inscribed with the appropriate corner number as
shown on the following sketch and the accompanying claim map.



The location work consisted of making the maps as provided in
NRS 517.040.

Dated and posted on the ground this 5 day of November,
1980.

Witnesses:

Locator:

AMERICAN SELCO INC.

By

M. L. P.
Agent for

American Selco Inc.

RECORDED AT REQUEST OF
AMERICAN SELCO INC.
BOOK 91 PAGE 51

81 JAN 23 AM 12

OFFICE OF THE CLERK
EUREKA COUNTY, NEVADA
WILLIS A. BROWN, CLERK
78607

STATE OF NEVADA

COUNTY OF _____

)
) ss.

I hereby certify that the within
instrument was filed and recorded at
the request of:

FILE NO. _____

on _____

at _____

Docket _____

Page _____

Witness my hand and official
seal the day and year aforesaid.

County Recorder

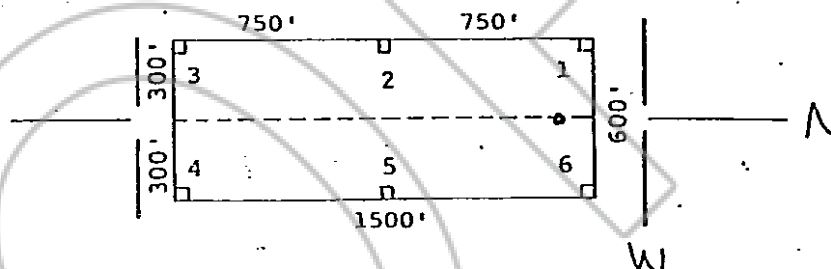
By BOOK 91 PAGE 51
Deputy Recorder

NOTICE IS HEREBY GIVEN that the Lake No. 276
 lode mining claim has been located by AMERICAN SELCO INC.
 a New York corporation, whose address is 90 West Grove Street,
 Suite 100, Reno, Nevada 89509. The general course of this claim
 is North/South. This claim is 1500 feet in length
 along the course of the claim, being 20 feet from the point
 of discovery in a North direction to the North end
 line of this claim, and 1480 feet in a South
 direction to the South end line of the claim. This claim is
 600 feet in width, being 300 feet in width on each side of the
 center line of the claim.

This claim is located within the SW Quarter
 of Section 11, Township 18 North, Range 52
 East, Mount Diablo Base and Meridian, unknown Mining District,
 Eureka County, Nevada. The location monument of this claim is
 situated with reference to some natural object or permanent monument
 as follows: The number one corner of this claim is located approx-
 imately 3,700 feet S 65 1/2° W from CLM-LA-3.

The claim-location-marker LA-3, a 3" x 6" steel pipe is loc-
 ated approximately 7,350' N 69 1/2° W of BM 7709; 6,800' N 24° E of BM
 7336; 10,100' S 85 1/2° E of Temple Peak.

The corners of this claim are marked by 4"x4" posts or 4" trees
 with metal tags inscribed with the appropriate corner number as
 shown on the following sketch and the accompanying claim map.



The location work consisted of making the maps as provided in
 NRS 517.040.

Dated and posted on the ground this 5 day of November

Witnesses:

Locator:

AMERICAN SELCO INC.

By

Agent for

American Selco Inc.

STATE OF NEVADA

COUNTY OF

I hereby certify that the within
 instrument was filed and recorded at
 the request of:

FILE NO.

on

at

Docket

page

Witness my hand and official
 seal the day and year aforesaid.

County Recorder

By

Deputy Recorder

RECORDED AT REQUEST OF
 AMERICAN SELCO INC.
 BOOK 91 PAGE 52

81 JAN 23 AM 11 12

OFFICIAL RECORDS
 EUREKA COUNTY, NEVADA
 WILLIS A. DUFFY, CLERK
 FILE NO. 78608
 FEE \$ 3.00

STATE OF NEVADA
CERTIFICATE OF MINING LOCATION
LODE CLAIM ON PUBLIC DOMAIN

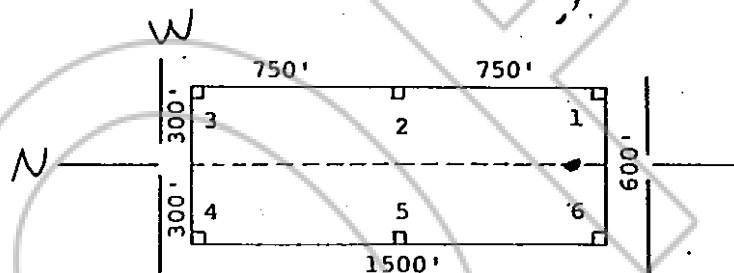
78609

NOTICE IS HEREBY GIVEN that the Lake No. 277 lode mining claim has been located by AMERICAN SELCO INC. a New York corporation, whose address is 90 West Grove Street, Suite 100, Reno, Nevada 89509. The general course of this claim is North/South. This claim is 1500 feet in length along the course of the claim, being 1490 feet from the point of discovery in a North direction to the North end line of this claim, and 10 feet in a South direction to the South end line of the claim. This claim is 600 feet in width, being 300 feet in width on each side of the center line of the claim.

This claim is located within the all Quarter of Section 10/11, Township 18 North, Range 52 East, Mount Diablo Base and Meridian, unknown Mining District, White Pine County, Nevada. The location monument of this claim is situated with reference to some natural object or permanent monument as follows: The number one corner of this claim is located approximately 2,625 feet 554'W from CLM-LA-3.

The claim location marker LA-3, a 3" x 6" steel pipe is located approximately 7,350' N69 $\frac{1}{2}$ °W of BM 7709; 6,800' N24°E of BM 7336; 10,100' S85 $\frac{1}{2}$ °E of Temple Peak.

The corners of this claim are marked by 4"x4" posts or 4" trees with metal tags inscribed with the appropriate corner number as shown on the following sketch and the accompanying claim map.



The location work consisted of making the maps as provided in NRS 517.040.

Dated and posted on the ground this 5 day of November 1980

Witnesses:

Locator:

AMERICAN SELCO INC.

By Mike P.
Agent for
American Selco Inc.

RECORDED AT REQUEST OF
AMERICAN SELCO INC.
BOOK 91 PAGE 53

STATE OF NEVADA)
COUNTY OF White Pine) ss.
FILE NO. 12
JAN 28 AM 11:12
OFFICE RECORDS
CLERK
WILLIS A. DICKSON
FILE # 78609
FEE \$ 3.00

I hereby certify that the within instrument was filed and recorded at the request of: _____
FILE NO. _____
on _____
at _____
Docket _____ Page _____

Witness my hand and official seal the day and year aforesaid.

County Recorder

By BOOK 91 PAGE 53
Deputy Recorder

STATE OF NEVADA
CERTIFICATE OF MINING LOCATION
LODE CLAIM ON PUBLIC DOMAIN

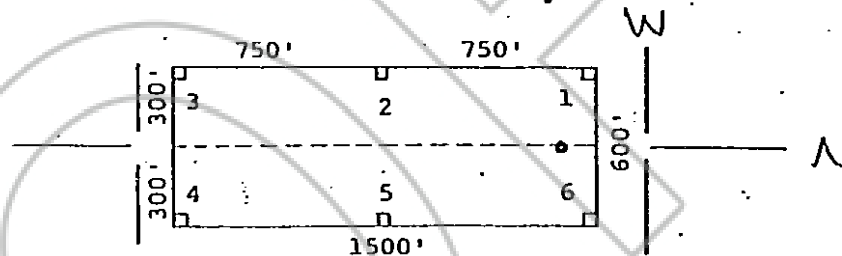
78610

NOTICE IS HEREBY GIVEN that the Lake No. 278 lode mining claim has been located by AMERICAN SELCO INC., a New York corporation, whose address is 90 West Grove Street, Suite 100, Reno, Nevada 89509. The general course of this claim is North/South. This claim is 1500 feet in length along the course of the claim, being 70 feet from the point of discovery in a North direction to the North end line of this claim, and 1480 feet in a South direction to the South end line of the claim. This claim is 600 feet in width, being 300 feet in width on each side of the center line of the claim.

This claim is located within the SW & SE Quarter of Section 11, Township 18 North, Range 52 East, Mount Diablo Base and Meridian, unknown Mining District, Eureka County, Nevada. The location monument of this claim is situated with reference to some natural object or permanent monument as follows: The number one corner of this claim is located approximately 3,700 feet S 65 1/2° W from CLM-LA-3.

The claim location marker LA-3, a 3" x 6" steel pipe is located approximately 7,350' N 69 1/2° W of BM 7709; 6,800' N 24° E of BM 7336; 10,100' S 85 1/2° E of Temple Peak.

The corners of this claim are marked by 4"x4" posts or 4" trees with metal tags inscribed with the appropriate corner number as shown on the following sketch and the accompanying claim map.



The location work consisted of making the maps as provided in NRS 517.040.

Dated and posted on the ground this 5 day of November, 1980.

Witnesses:

Locator:

AMERICAN SELCO INC.

By

Mike P.

Agent for

American Selco Inc.

RECORDED AT REQUEST OF
AMERICAN SELCO INC.
BOOK 91 PAGE 54

STATE OF NEVADA
JAN 23 AM 11:12

OFFICIAL RECORDS
EUREKA COUNTY CLERK
WILLIS A. HENNING
FILE 11-78610
FEE \$3.00

STATE OF NEVADA

COUNTY OF

)

) ss.

)

I hereby certify that the within instrument was filed and recorded at the request of:

FILE NO. _____

on _____

at _____

Docket _____ page _____

Witness my hand and official seal the day and year aforesaid.

County Recorder

By BOOK 91 PAGE 54

Deputy Recorder

STATE OF NEVADA
CERTIFICATE OF MINING LOCATION
LODE CLAIM ON PUBLIC DOMAIN

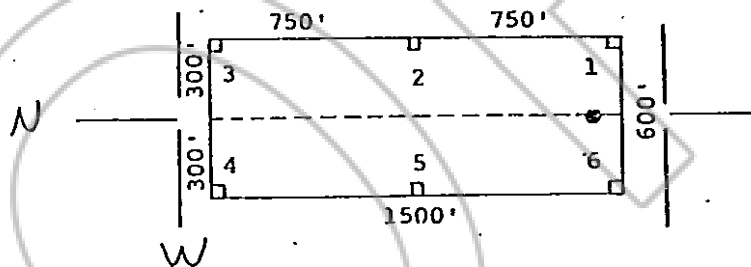
78611

NOTICE IS HEREBY GIVEN that the Lake No. 279
lode mining claim has been located by AMERICAN SELCO INC.
a New York corporation, whose address is 90 West Grove Street,
Suite 100, Reno, Nevada 89509. The general course of this claim
is North/South. This claim is 1500 feet in length
along the course of the claim, being 1490 feet from the point
of discovery in a North direction to the North end
line of this claim, and 10 feet in a South
direction to the South end line of the claim. This claim is
600 feet in width, being 300 feet in width on each side of the
center line of the claim.

This claim is located within the SE Quarter
of Section 11, Township 18 North, Range 52
East, Mount Diablo Base and Meridian, unknown Mining District,
White Pine County, Nevada. The location monument of this claim is
situated with reference to some natural object or permanent monument
as follows: The number one corner of this claim is located approxi-
mately S54°W feet 2,625 from CLM-LA-3.

The claim location marker LA-3, a 3" x 6' steel pipe is
located approximately 7,350' N69½°W of BM 7709; 6,800' N24°E
of BM 7336; 10,100' S85½°E of Temple Peak.

The corners of this claim are marked by 4"x4" posts or 4" trees
with metal tags inscribed with the appropriate corner number as
shown on the following sketch and the accompanying claim map.



The location work consisted of making the maps as provided in
NRS 517.040.

Dated and posted on the ground this 5 day of November,
1980 |

Witnesses:

Locator:

AMERICAN SELCO INC.

By Mike P.
Agent for
American Selco Inc.

RECORDED AT REQUEST OF
AMERICAN SELCO INC.
BOOK 91 PAGE 55

STATE OF NEVADA)
COUNTY OF _____) ss.
JAN 23 AM 11:12
OFFICIAL RECORDS
EUREKA COUNTY, NEVADA
WILLIS A. DEWITT, CLERK
FILE NO. 78611
FEE \$ 3.00

I hereby certify that the within
instrument was filed and recorded at
the request of:

FILE NO. _____
on _____
at _____
Docket _____ Page _____

Witness my hand and official
seal the day and year aforesaid

County Recorder

By BOOK 91 PAGE 55
Deputy Recorder

STATE OF NEVADA
CERTIFICATE OF MINING LOCATION
LODE CLAIM ON PUBLIC DOMAIN

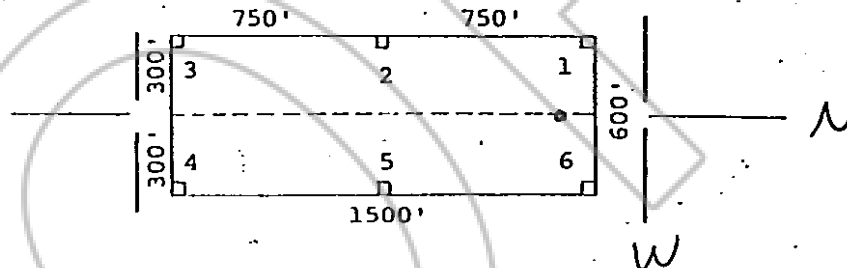
78612

NOTICE IS HEREBY GIVEN that the Lake No. 280 lode mining claim has been located by AMERICAN SELCO INC. a New York corporation, whose address is 90 West Grove Street, Suite 100, Reno, Nevada 89509. The general course of this claim is North/South. This claim is 1500 feet in length along the course of the claim, being 20 feet from the point of discovery in a North direction to the North end line of this claim, and 1480 feet in a South direction to the South end line of the claim. This claim is 600 feet in width, being 300 feet in width on each side of the center line of the claim.

This claim is located within the SE Quarter of Section 11, Township 18 North, Range 52 East, Mount Diablo Base and Meridian, unknown Mining District, Eureka County, Nevada. The location monument of this claim is situated with reference to some natural object or permanent monument as follows: The number one corent of this claim is located approximately 2,626 feet S 54° W from CLM-LA-3.

The claim location marker LA-3, a 3" x 6' steel pipe is located approximately 7,350' N69½° W of BM 7709; 6,800' N24° E of BM 7336; 10,100' S 85½° E of Temple Peak.

The corners of this claim are marked by 4"x4" posts or 4" trees with metal tags inscribed with the appropriate corner number as shown on the following sketch and the accompanying claim map.



The location work consisted of making the maps as provided in NRS 517.040.

Dated and posted on the ground this 5 day of November 1980.

Witnesses:

Locator:

AMERICAN SELCO INC.

By Mike P.
Agent for
American Selco Inc.

RECORDED AT REQUEST OF
AMERICAN SELCO INC.
BOOK 57 PAGE 52

JAN 23 AM 1:12

OFFICIAL RECORDS
EUREKA COUNTY, NEVADA
WILLIS A. BROWN, CLERK
78612
FEB 3 3 00

STATE OF NEVADA

COUNTY OF

)
) ss.
)

I hereby certify that the within instrument was filed and recorded at the request of:

FILE NO.

on

at

Docket

Page

Witness my hand and official seal the day and year aforesaid.

County Recorder

By

BOOK

91

PAGE

56

Deputy Recorder

STATE OF NEVADA
CERTIFICATE OF MINING LOCATION
LODE CLAIM ON PUBLIC DOMAIN

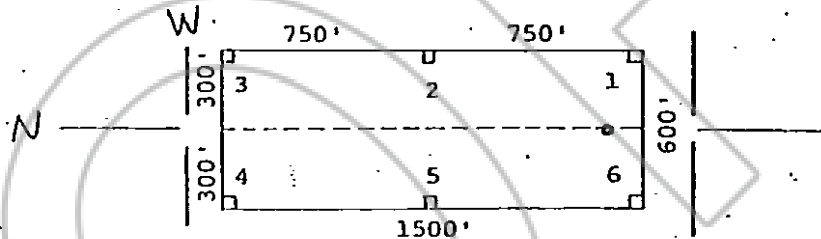
78613

NOTICE IS HEREBY GIVEN that the Lake No. 281
lode mining claim has been located by AMERICAN SELCO INC.
a New York corporation, whose address is 90 West Grove Street,
Suite 100, Reno, Nevada 89509. The general course of this claim
is North/South. This claim is 1500 feet in length
along the course of the claim, being 1480 feet from the point
of discovery in a North direction to the North end
line of this claim, and 20 feet in a South
direction to the South end line of the claim. This claim is
600 feet in width, being 300 feet in width on each side of the
center line of the claim.

This claim is located within the SE & NE Quarter
of Section 11, Township 18 North, Range 52
East, Mount Diablo Base and Meridian, unknown Mining District,
Eureka County, Nevada. The location monument of this claim is
situated with reference to some natural object or permanent monument
as follows: The number one corner of this claim is located approx-
imately 2,625 feet S 54° W from CLM-LA-3.

The claim location marker LA-3, a 3" x 6" steel pipe is loc-
ated approximately 7,350' N 69½° W of BM 7709; 6,800' N 24° E of BM
7336; 10,100' S 85½° E of Temple Peak.

The corners of this claim are marked by 4"x4" posts or 4" trees
with metal tags inscribed with the appropriate corner number as
shown on the following sketch and the accompanying claim map.



The location work consisted of making the maps as provided in
NRS 517.040.

Dated and posted on the ground this 5 day of November
1980.

Witnesses:

Locator:

AMERICAN SELCO INC.

By

Agent for

American Selco Inc.

RECORDED AT REQUEST OF
AMERICAN SELCO INC.
BOOK 91 PAGE 57

81 JAN 23 AM 1:16 PM

FILED IN
FEE \$3.00
WILLIS A. GUNTER
CLERK
EUREKA COUNTY, NEVADA

STATE OF NEVADA

COUNTY OF

)
) ss.
)

I hereby certify that the within
instrument was filed and recorded at
the request of: _____
FILE NO. _____
on _____
at _____
Docket _____ page _____

Witness my hand and official
seal the day and year aforesaid.

County Recorder

By BOOK 91 PAGE 57
Deputy Recorder

STATE OF NEVADA
CERTIFICATE OF MINING LOCATION
LODE CLAIM ON PUBLIC DOMAIN

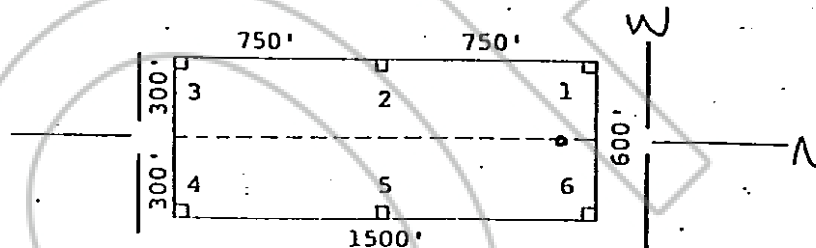
78614

NOTICE IS HEREBY GIVEN that the Lake No. 282 lode mining claim has been located by AMERICAN SELCO INC., a New York corporation, whose address is 90 West Grove Street, Suite 100, Reno, Nevada 89509. The general course of this claim is North/South. This claim is 1500 feet in length along the course of the claim, being 20 feet from the point of discovery in a North direction to the North end line of this claim, and 1480 feet in a South direction to the South end line of the claim. This claim is 600 feet in width, being 300 feet in width on each side of the center line of the claim.

This claim is located within the SE Quarter of Section 11, Township 18 North, Range 52 East, Mount Diablo Base and Meridian, unknown Mining District, Eureka County, Nevada. The location monument of this claim is situated with reference to some natural object or permanent monument as follows: The number one corner of this claim is located approximately 2,625 feet S 54° W from CLM-LA-3.

The claim location marker LA-3, a 3" x 6' steel pipe is located approximately 7,350' N 69½° W of BM 7709; 6,800' N 24° E of BM 7336; 10,100' S 85½° E of Temple Peak.

The corners of this claim are marked by 4"x4" posts or 4" trees with metal tags inscribed with the appropriate corner number as shown on the following sketch and the accompanying claim map.



The location work consisted of making the maps as provided in NRS 517.040.

Dated and posted on the ground this 5 day of November, 1980.

RECORDED AT REQUEST OF
AMERICAN SELCO INC.
BOOK 91 PAGE 58
81 JAN 23 AM 11:12
OFFICIAL RECORDS
EUREKA COUNTY, NEVADA
FILE NO. 78614
FEE \$ 3.00

Locator:

AMERICAN SELCO INC.

By

Michael P. [Signature]
Agent for

American Selco Inc.

STATE OF NEVADA)

COUNTY OF _____) ss.

I hereby certify that the within instrument was filed and recorded at the request of: _____

FILE NO. _____

on _____

at _____

Docket _____

page _____

Witness my hand and official seal the day and year aforesaid.

County Recorder

By BOOK 91 PAGE 58

Deputy Recorder

STATE OF NEVADA
CERTIFICATE OF MINING LOCATION
LODE CLAIM ON PUBLIC DOMAIN

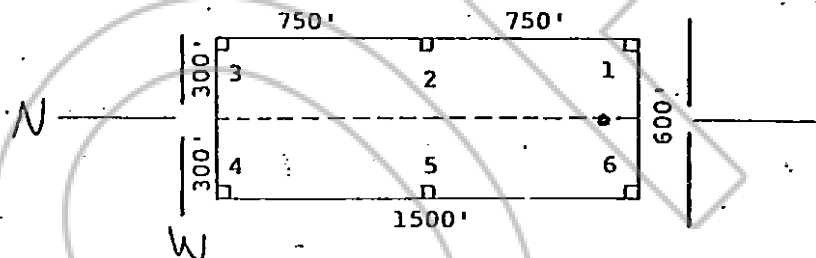
78615

NOTICE IS HEREBY GIVEN that the Lake No. 283 lode mining claim has been located by AMERICAN SELCO INC. a New York corporation, whose address is 90 West Grove Street, Suite 100, Reno, Nevada 89509. The general course of this claim is North/South. This claim is 1500 feet in length along the course of the claim, being 1480 feet from the point of discovery in a North direction to the North end line of this claim, and 20 feet in a South direction to the South end line of the claim. This claim is 600 feet in width, being 300 feet in width on each side of the center line of the claim.

This claim is located within the SE & NE Quarter of Section 11, Township 18 North, Range 52 East, Mount Diablo Base and Meridian, unknown Mining District, Eureka County, Nevada. The location monument of this claim is situated with reference to some natural object or permanent monument as follows: The number one corner of this claim is located approximately 1,800 feet S 30° W from CLM-LA-3.

The claim location marker LA-3, a 3" x 6" steel pipe is located approximately 7,350' N 69½° W of BM 7709; 6,800' N 24° E of BM 7336; 10,100' S 85½° E of Temple Peak.

The corners of this claim are marked by 4"x4" posts or 4" trees with metal tags inscribed with the appropriate corner number as shown on the following sketch and the accompanying claim map.



The location work consisted of making the maps as provided in NRS 517.040.

Dated and posted on the ground this 5 day of November

Witnesses:

Locator:

AMERICAN SELCO INC.

By Mike Perry
Agent for
American Selco Inc.

RECORDED AT REQUEST OF
AMERICAN SELCO INC.
BOOK 91 PAGE 59

STATE OF NEVADA)

COUNTY OF _____) ss.

I hereby certify that the within instrument was filed and recorded at the request of: _____

FILE NO. _____

on _____

at _____

Docket _____ Page _____

Witness my hand and official seal the day and year aforesaid.

County Recorder

By BOOK 91 PAGE 59
Deputy Recorder

78616

By BOOK 91 PAGE 60
Deputy Recorder

STATE OF NEVADA
CERTIFICATE OF MINING LOCATION
LODE CLAIM ON PUBLIC DOMAIN

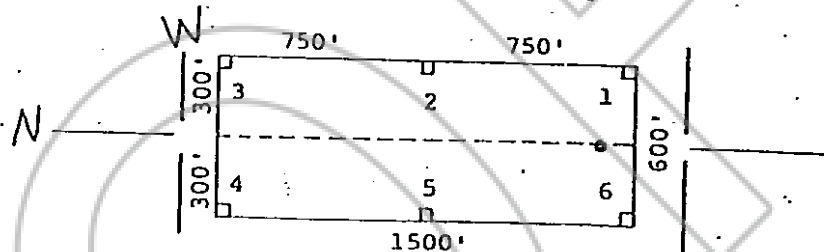
78617

NOTICE IS HEREBY GIVEN that the Lake No. 285 lode mining claim has been located by AMERICAN SELCO INC., a New York corporation, whose address is 90 West Grove Street, Suite 100, Reno, Nevada 89509. The general course of this claim is North/South. This claim is 1500 feet in length along the course of the claim, being 1480 feet from the point of discovery in a North direction to the North end line of this claim, and 20 feet in a South direction to the South end line of the claim. This claim is 600 feet in width, being 300 feet in width on each side of the center line of the claim.

This claim is located within the SE 1/4 NE 1/4 NE Quarters of Section 11/12, Township 18 North, Range 52 East, Mount Diablo Base and Meridian, unknown Mining District, Eureka County, Nevada. The location monument of this claim is situated with reference to some natural object or permanent monument as follows: The number one corner of this claim is located approximately 1,800 feet S 30° W from CLM-LA-3.

The claim location marker LA-3, a 3" x 6" steel pipe is located approximately 7,350' N 69½° W of BM 7709; 6,800' N 24° E of BM 7336; 10,100' S 85½° E of Temple Peak.

The corners of this claim are marked by 4"x4" posts or 4" trees with metal tags inscribed with the appropriate corner number as shown on the following sketch and the accompanying claim map.



The location work consisted of making the maps as provided in NRS 517.040.

Dated and posted on the ground this 5 day of November, 1980.

RECORDED AT REQUEST OF
AMERICAN SELCO INC.
BOOK 91 PAGE 61
81 JAN 23 AM 11:18

Witnesses:

OFFICE OF CLERK OF SUPERIOR COURT
COUNTY OF NEVADA
WILLIAM A. PETERSON, CLERK
FILED 78617
JAN 23 1981

Locator:

AMERICAN SELCO INC.

By

M. L. P.
Agent for

American Selco Inc.

STATE OF NEVADA)

COUNTY OF _____) ss.

I hereby certify that the within instrument was filed and recorded at the request of:

FILE NO. _____

on _____

at _____

Docket _____

Page _____

Witness my hand and official seal the day and year aforesaid.

County Recorder

By

BOOK 91 PAGE 61

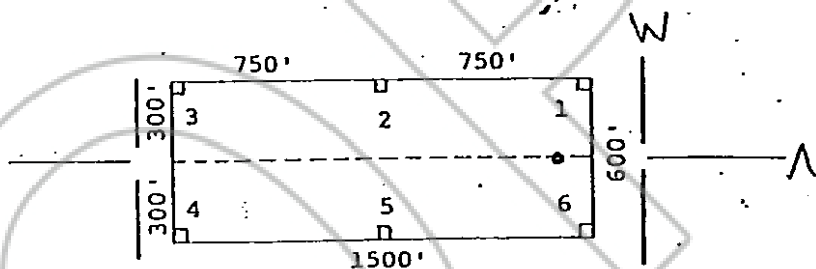
Deputy Recorder

NOTICE IS HEREBY GIVEN that the Lake No. 286
 lode mining claim has been located by AMERICAN SELCO INC.
 a New York corporation, whose address is 90 West Grove Street,
 Suite 100, Reno, Nevada 89509. The general course of this claim
 is North/South. This claim is 1500 feet in length
 along the course of the claim, being 20 feet from the point
 of discovery in a North direction to the North end
 line of this claim, and 1480 feet in a South
 direction to the South end line of the claim. This claim is
 600 feet in width, being 300 feet in width on each side of the
 center line of the claim.

This claim is located within the SE 1/4 Quarter
 of Section 11/12, Township 18 North, Range 52
 East, Mount Diablo Base and Meridian, unknown Mining District,
 Eureka County, Nevada. The location monument of this claim is
 situated with reference to some natural object or permanent monument
 as follows: The number one corner of this claim is located approx-
imately 1,800 feet S 30° W from CLM-LA-3.

The claim location marker LA-3, a 3" x 6" steel pipe is loc-
 ated approximately 7,350' N69½° W of BM 7709; 6,800' N24° E of BM
 7336; 10,100' S 85½ E of Temple Peak.

The corners of this claim are marked by 4"x4" posts or 4" trees
 with metal tags inscribed with the appropriate corner number as
 shown on the following sketch and the accompanying claim map.



The location work consisted of making the maps as provided in
 NRS 517.040.

Dated and posted on the ground this 5 day of November
1980.

RECORDED AT REQUEST OF
AMERICAN SELCO INC.
 BOOK 91 PAGE 62
 81 JAN 23 AM 11:52
 OFFICE OF COUNTY CLERK
 CLARK COUNTY, NEVADA
 WILLIS A. DEAN, CLERK
 FILE NO. 28618
 ME 3-329

Locator:

AMERICAN SELCO INC.

By

Michael P. ...
 Agent for

American Selco Inc.

STATE OF NEVADA

COUNTY OF

I hereby certify that the within
 instrument was filed and recorded at
 the request of:

FILE NO.

on

at

Docket

Page

Witness my hand and official
 seal the day and year aforesaid.

County Recorder

By

BOOK 91 PAGE 62

Deputy Recorder

STATE OF NEVADA
CERTIFICATE OF MINING LOCATION
LODE CLAIM ON PUBLIC DOMAIN

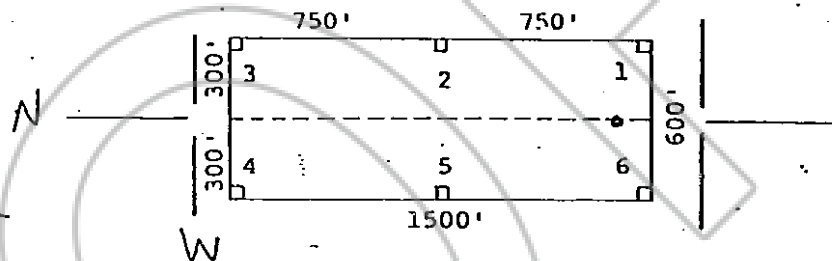
78619

NOTICE IS HEREBY GIVEN that the Lake No. 287 lode mining claim has been located by AMERICAN SELCO INC. a New York corporation, whose address is 90 West Grove Street, Suite 100, Reno, Nevada 89509. The general course of this claim is North/South. This claim is 1500 feet in length along the course of the claim, being 1480 feet from the point of discovery in a North direction to the North end line of this claim, and 20 feet in a South direction to the South end line of the claim. This claim is 600 feet in width, being 300 feet in width on each side of the center line of the claim.

This claim is located within the SW Quarter of Section 12, Township 18 North, Range 52 East, Mount Diablo Base and Meridian, unknown Mining District, Eureka County, Nevada. The location monument of this claim is situated with reference to some natural object or permanent monument as follows: The number one corner of this claim is located approximately 1,575 feet S $11\frac{1}{2}^{\circ}$ E from CLM-LA-3.

The claim location marker-LA-3, -a 3"-x-6"-steel-pipe is located approximately 7,350' N $69\frac{1}{2}^{\circ}$ W of BM 7709; 6,800' N 24° E of BM 7336; 10,100' S $85\frac{1}{2}^{\circ}$ E of Temple Peak.

The corners of this claim are marked by 4"x4" posts or 4" trees with metal tags inscribed with the appropriate corner number as shown on the following sketch and the accompanying claim map.



The location work consisted of making the maps as provided in NRS 517.040.

RECORDED AT REQUEST OF
AMERICAN SELCO INC.
BOOK 91 PAGE 63

Dated and posted on the ground this 5 day of November 1980.

Witnesses:

31 JAN 23 AM 11:12

OFFICIAL RECORDS
EUREKA COUNTY, NEVADA
WILLIAM A. BULLOCK-RECORDER
JAN 23 1980 78619
11:58 AM

Locator:

AMERICAN SELCO INC.

By

M. L. P.
Agent for

American Selco Inc.

STATE OF NEVADA

COUNTY OF _____

) ss.

I hereby certify that the within instrument was filed and recorded at the request of:

FILE NO. _____

on _____

at _____

Docket _____

Page _____

Witness my hand and official seal the day and year aforesaid.

County Recorder

By BOOK 91 PAGE 63

Deputy Recorder

STATE OF NEVADA
CERTIFICATE OF MINING LOCATION
LODE CLAIM ON PUBLIC DOMAIN

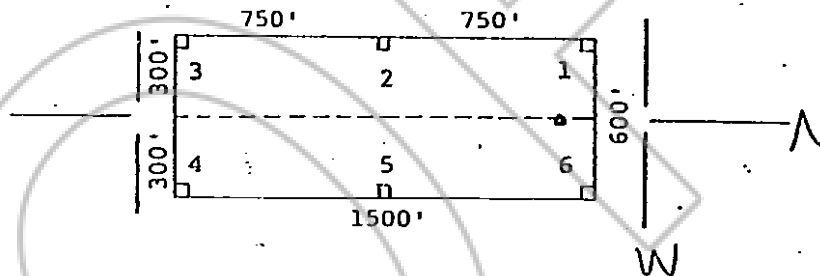
78620

NOTICE IS HEREBY GIVEN that the Lake No. 288 lode mining claim has been located by AMERICAN SELCO INC. a New York corporation, whose address is 90 West Grove Street, Suite 100, Reno, Nevada 89509. The general course of this claim is North/South. This claim is 1500 feet in length along the course of the claim, being 20 feet from the point of discovery in a North direction to the North end line of this claim, and 1480 feet in a South direction to the South end line of the claim. This claim is 600 feet in width, being 300 feet in width on each side of the center line of the claim.

This claim is located within the SW Quarter of Section 12, Township 18 North, Range 52 East, Mount Diablo Base and Meridian, unknown Mining District, Eureka County, Nevada. The location monument of this claim is situated with reference to some natural object or permanent monument as follows: The number one corner of this claim is located approximately 1,575 feet S 11 1/2° E from CLM-LA-3.

The claim location marker LA-3, a 3" x 6" steel pipe is located approximately 7,350' N 69 1/2° W of BM 7709; 6,800' N 24° E of BM 7336; 10,100' S 85 1/2° E of Temple Peak.

The corners of this claim are marked by 4"x4" posts or 4" trees with metal tags inscribed with the appropriate corner number as shown on the following sketch and the accompanying claim map.



The location work consisted of making the maps as provided in NRS 517.040.

Dated and posted on the ground this 5 day of November 1980.

RECORDED AT REQUEST OF
AMERICAN SELCO INC.
BOOK 91 PAGE 64
81 JAN 23 AM 11:13
OFFICIAL RECORDS
EUREKA COUNTY, NEVADA
WILLIAM D. PEARSON, RECORDER
FILE NO. 78620
FEE \$ 3.00

Witnesses:

Locator:

AMERICAN SELCO INC.

By

Agent for

American Selco Inc.

STATE OF NEVADA

COUNTY OF

)
) ss.
)

I hereby certify that the within instrument was filed and recorded at the request of:
FILE NO. _____
on _____
at _____
Docket _____ Page _____

Witness my hand and official seal the day and year aforesaid.

County Recorder

By

BOOK 91 PAGE 64

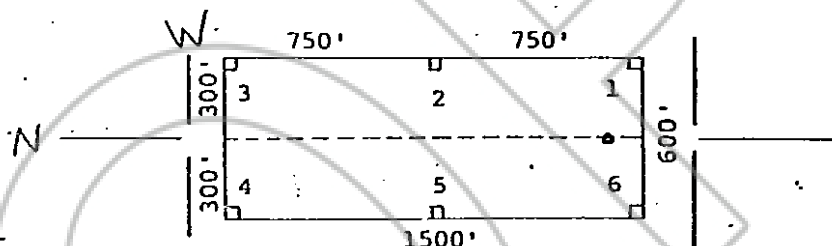
Deputy Recorder

NOTICE IS HEREBY GIVEN that the Lake No. 289 lode mining claim has been located by AMERICAN SELCO INC., a New York corporation, whose address is 90 West Grove Street, Suite 100, Reno, Nevada 89509. The general course of this claim is North/South. This claim is 1500 feet in length along the course of the claim, being 1480 feet from the point of discovery in a North direction to the North end line of this claim, and 20 feet in a South direction to the South end line of the claim. This claim is 600 feet in width, being 300 feet in width on each side of the center line of the claim.

This claim is located within the SW Quarter of Section 12, Township 18 North, Range 52 East, Mount Diablo Base and Meridian, unknown Mining District, Eureka County, Nevada. The location monument of this claim is situated with reference to some natural object or permanent monument as follows: The number one corner of this claim is located approximately 1,575 feet S 11 1/2° E from CLM-LA-3.

The claim location marker LA-3, a 3" x 6" steel pipe is located approximately 7,350' N 69 1/2° W of BM 7709; 6,800' N 24° E of BM 7336; 10,100' S 85 1/2° E of Temple Peak.

The corners of this claim are marked by 4"x4" posts or 4" trees with metal tags inscribed with the appropriate corner number as shown on the following sketch and the accompanying claim map.



The location work consisted of making the maps as provided in NRS 517.040.

Dated and posted on the ground this 5 day of November 1980.

RECORDED AT REQUEST OF
 AMERICAN SELCO INC.

Witnesses:

BOOK 91 PAGE 65
 31 JAN 23 AM 11:13

OFFICIAL RECORDS
 EUREKA COUNTY, NEVADA
 WILLIS A. DEPAULI, RECORDER
 FILED 1/26/81
 FEE \$3.00

Locator:

AMERICAN SELCO INC.

By

Mike Perry
 Agent for
 American Selco Inc.

STATE OF NEVADA

COUNTY OF

)
) ss.
)

I hereby certify that the within instrument was filed and recorded at the request of:

FILE NO.

on

at

Docket

Page

Witness my hand and official seal the day and year aforesaid.

County Recorder

By BOOK 91 PAGE 65
 Deputy Recorder

STATE OF NEVADA
CERTIFICATE OF MINING LOCATION
LODE CLAIM ON PUBLIC DOMAIN

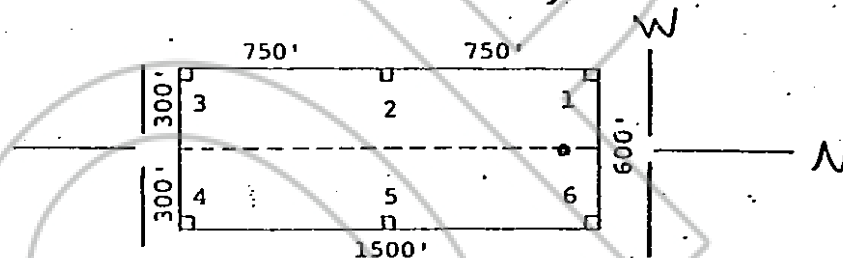
78622

NOTICE IS HEREBY GIVEN that the Lake No. 290
lode mining claim has been located by AMERICAN SELCO INC.
a New York corporation, whose address is 90 West Grove Street,
Suite 100, Reno, Nevada 89509. The general course of this claim
is North/South. This claim is 1500 feet in length
along the course of the claim, being 20 feet from the point
of discovery in a North direction to the North end
line of this claim, and 1480 feet in a South
direction to the South end line of the claim. This claim is
600 feet in width, being 300 feet in width on each side of the
center line of the claim.

This claim is located within the SW Quarter
of Section 12, Township 18 North, Range 52
East, Mount Diablo Base and Meridian, unknown Mining District,
Eureka County, Nevada. The location monument of this claim is
situated with reference to some natural object or permanent monument
as follows: The number one corner of this claim is located approx-
imately 1575 feet S 11 1/2° E from CLM-LA-3.

The claim location marker LA-3, a 3" x 6" steel pipe is loc-
ated approximately 7,350' N69 1/2° W of BM 7709; 6,800' N24° E of BM
7336; 10,100' S 85 1/2° E of Temple Peak.

The corners of this claim are marked by 4"x4" posts or 4" trees
with metal tags inscribed with the appropriate corner number as
shown on the following sketch and the accompanying claim map.



The location work consisted of making the maps as provided in
NRS 517.040.

Dated and posted on the ground this 5 day of November
1980.

RECORDED AT REQUEST OF
AMERICAN SELCO INC.
BOOK 91 PAGE 66
81 JAN 23 AM 11:13
OFFICIAL RECORDS
EUREKA COUNTY, NEVADA
WILLIS A. DEERY, RECORDER
FILE # 78622
FEE \$ 3.00

Locator:

AMERICAN SELCO INC.

By

M. L. Perry
Agent for
American Selco Inc.

STATE OF NEVADA

COUNTY OF

)
) ss.
)

I hereby certify that the within
instrument was filed and recorded at
the request of:

FILE NO. _____

on _____

at _____

Docket _____

Page _____

Witness my hand and official
seal the day and year aforesaid.

County Recorder

BOOK 91 PAGE 66
Deputy Recorder

STATE OF NEVADA
CERTIFICATE OF MINING LOCATION
LODE CLAIM ON PUBLIC DOMAIN

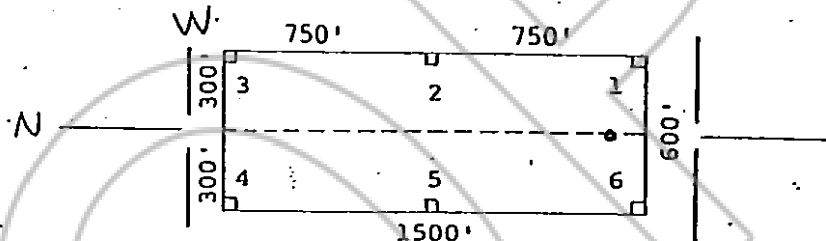
78623

NOTICE IS HEREBY GIVEN that the Lake No. 291 lode mining claim has been located by AMERICAN SELCO INC. a New York corporation, whose address is 90 West Grove Street, Suite 100, Reno, Nevada 89509. The general course of this claim is North/South. This claim is 1500 feet in length along the course of the claim, being 1480 feet from the point of discovery in a North direction to the North end line of this claim, and 20 feet in a South direction to the South end line of the claim. This claim is 600 feet in width, being 300 feet in width on each side of the center line of the claim.

This claim is located within the NE Quarter of Section 15, Township 18 North, Range 52 East, Mount Diablo Base and Meridian, unknown Mining District, Eureka County, Nevada. The location monument of this claim is situated with reference to some natural object or permanent monument as follows: The number one corner of this claim is located approximately 8,450 feet S56 1/2° W from CLM-LA-3.

The claim location marker LA-3, a 3" x 6' steel pipe is located approximately 7,350' N69 1/2° W of BM 7709; 6,800' N24° E of BM 7336; 10,100' S 85 1/2° E of Temple Peak.

The corners of this claim are marked by 4"x4" posts or 4" trees with metal tags inscribed with the appropriate corner number as shown on the following sketch and the accompanying claim map.



The location work consisted of making the maps as provided in NRS 517.040.

Dated and posted on the ground this 6 day of November 1980.

WITNESSES:
81 JAN 23 AM 11:33
AMERICAN SELCO INC.
BOOK 91 PAGE 67
CLERK OF DISTRICT COURT
COUNTY OF NEVADA
FILED
78623
3.00

Locator:

AMERICAN SELCO INC.

By Mike Perry
Agent for
American Selco Inc.

STATE OF NEVADA

COUNTY OF

)
) ss.
)

I hereby certify that the within instrument was filed and recorded at the request of:

FILE NO. _____
on _____
at _____
Docket _____ Page _____

Witness my hand and official seal the day and year aforesaid.

County Recorder

By BOOK 91 PAGE 67
Deputy Recorder

STATE OF NEVADA
CERTIFICATE OF MINING LOCATION
LODE CLAIM ON PUBLIC DOMAIN

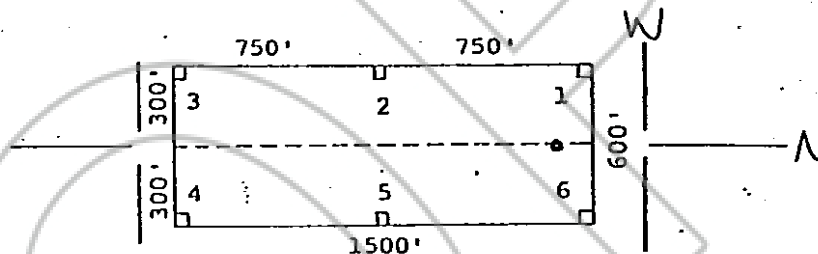
78624

NOTICE IS HEREBY GIVEN that the Lake No. 292 lode mining claim has been located by AMERICAN SELCO INC., a New York corporation, whose address is 90 West Grove Street, Suite 100, Reno, Nevada 89509. The general course of this claim is North/South. This claim is 1500 feet in length along the course of the claim, being 20 feet from the point of discovery in a North direction to the North end line of this claim, and 1480 feet in a South direction to the South end line of the claim. This claim is 600 feet in width, being 300 feet in width on each side of the center line of the claim.

This claim is located within the NE & SE Quarter of Section 15, Township 18 North, Range 52 East, Mount Diablo Base and Meridian, unknown Mining District, Eureka County, Nevada. The location monument of this claim is situated with reference to some natural object or permanent monument as follows: The number one corner of this claim is located approximately 8,450 feet S 56 1/2° W from CLM-LA-3.

The claim location marker LA-3, a 3" x 6" steel pipe is located approximately 7,350' N 69 1/2° W of BM 7709; 6,800' N 24° E of BM 7336; 10,100' S 85 1/2° E of Temple Peak.

The corners of this claim are marked by 4"x4" posts or 4" trees with metal tags inscribed with the appropriate corner number as shown on the following sketch and the accompanying claim map.



The location work consisted of making the maps as provided in NRS 517.040.

Dated and posted on the ground this 6 day of November 1980.

RECORDED AT REQUEST OF
AMERICAN SELCO INC.
BOOK 91 PAGE 68
01 JAN 23 AM 11:16

Witnesses:

OFFICIAL RECORDS
EUREKA COUNTY, NEVADA
WILLIAM DELACROIX, RECORDER
FILE NO. 78624
FEE \$5.00

Locator:

AMERICAN SELCO INC.

By

Michael P. Peng
Agent for

American Selco Inc.

STATE OF NEVADA

COUNTY OF _____

)
) ss.
)

I hereby certify that the within instrument was filed and recorded at the request of: _____

FILE NO. _____

on _____

at _____

Docket _____ Page _____

Witness my hand and official seal the day and year aforesaid.

County Recorder

By BOOK 91 PAGE 68
Deputy Recorder

STATE OF NEVADA
CERTIFICATE OF MINING LOCATION
LODE CLAIM ON PUBLIC DOMAIN

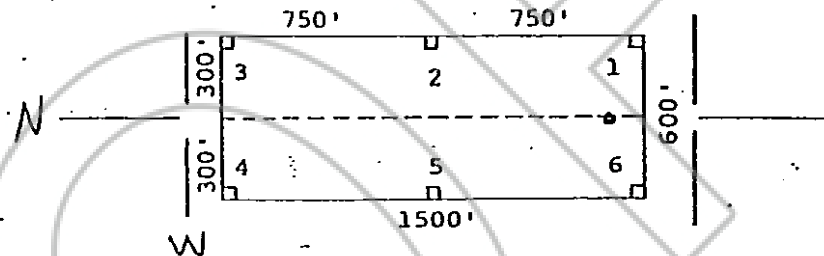
78625

NOTICE IS HEREBY GIVEN that the Lake No. 293
lode mining claim has been located by AMERICAN SELCO INC.,
a New York corporation, whose address is 90 West Grove Street,
Suite 100, Reno, Nevada 89509. The general course of this claim
is North/South. This claim is 1500 feet in length
along the course of the claim, being 1480 feet from the point
of discovery in a North direction to the North end
line of this claim, and 20 feet in a South
direction to the South end line of the claim. This claim is
600 feet in width, being 300 feet in width on each side of the
center line of the claim.

This claim is located within the NE Quarter
of Section 15, Township 18 North, Range 52
East, Mount Diablo Base and Meridian, unknown Mining District,
Eureka County, Nevada. The location monument of this claim is
situated with reference to some natural object or permanent monument
as follows: The number one corner of this claim is located approx-
imately 7,400 feet S 51 1/2° W from CLM-LA-3.

The claim location marker LA-3, a 3" x 6' steel pipe is loc-
ated approximately 7,350' N69 1/2° W of BM 7709; 6,800' N24° E of BM
7336; 10,100' S 85 1/2° E of Temple Peak.

The corners of this claim are marked by 4"x4" posts or 4" trees
with metal tags inscribed with the appropriate corner number as
shown on the following sketch and the accompanying claim map.



The location work consisted of making the maps as provided in
NRS 517.040.

Dated and posted on the ground this 6 day of November,
1980.

RECORDED AT REQUEST OF
AMERICAN SELCO INC.
BOOK 91 PAGE 69

Witnesses:

01 JAN 23 AM 11:11

OFFICIAL RECORDS
EUREKA COUNTY, NEVADA
WILLIS A. BROWN, RECORDER
FILE # 78625
FEE \$ 3.00

Locator:

AMERICAN SELCO INC.

By

Mike P.

Agent for
American Selco Inc.

STATE OF NEVADA

COUNTY OF _____

)

) ss.

)

I hereby certify that the within
instrument was filed and recorded at
the request of:

FILE NO. _____

on _____

at _____

Docket _____ Page _____

Witness my hand and official
seal the day and year aforesaid.

County Recorder

By BOOK 91 PAGE 69
Deputy Recorder

STATE OF NEVADA
CERTIFICATE OF MINING LOCATION
LODE CLAIM ON PUBLIC DOMAIN

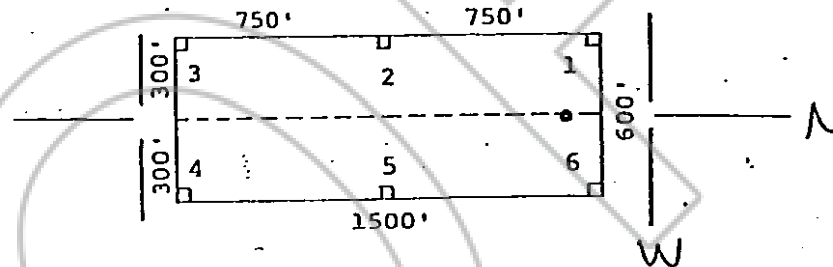
78626

NOTICE IS HEREBY GIVEN that the Lake No. 294
lode mining claim has been located by AMERICAN SELCO INC.,
a New York corporation, whose address is 90 West Grove Street,
Suite 100, Reno, Nevada 89509. The general course of this claim
is North/South. This claim is 1500 feet in length
along the course of the claim, being 20 feet from the point
of discovery in a North direction to the North end
line of this claim, and 1480 feet in a South
direction to the South end line of the claim. This claim is
600 feet in width, being 300 feet in width on each side of the
center line of the claim.

This claim is located within the NE & SE Quarter
of Section 15, Township 18 North, Range 52
East, Mount Diablo Base and Meridian, unknown Mining District,
Eureka County, Nevada. The location monument of this claim is
situated with reference to some natural object or permanent monument
as follows: The number one corner of this claim is located approx-
imately 7,400 feet S 51 1/2° W from CLM-LA-3.

The claim location marker LA-3, a 3" x 6" steel pipe is loc-
ated approximately 7,350' N69 1/2° W of BM 7709; 6,800' N24° E of BM
7336; 10,100' S 85 1/2° E of Temple Peak.

The corners of this claim are marked by 4"x4" posts or 4" trees
with metal tags inscribed with the appropriate corner number as
shown on the following sketch and the accompanying claim map.



The location work consisted of making the maps as provided in
NRS 517.040.

Dated and posted on the ground this 6 day of November
1980.

RECORDED AT REQUEST OF
AMERICAN SELCO INC.
BOOK 91 PAGE 70
81 JAN 23 AM 11:15
OFFICIAL RECORDS
EUREKA COUNTY NEVADA
WILLIS A. DEWITT, RECORDER
FILE NO. 78626
FEE \$3.00

Locator:

AMERICAN SELCO INC.

By

Mike Perry
Agent for

American Selco Inc.

STATE OF NEVADA
COUNTY OF _____

)
) ss.
)

I hereby certify that the within
instrument was filed and recorded at
the request of:

FILE NO. _____
on _____
at _____
Docket _____ Page _____

Witness my hand and official
seal the day and year aforesaid.

County Recorder

By BOOK 91 PAGE 70
Deputy Recorder

STATE OF NEVADA
CERTIFICATE OF MINING LOCATION
LODE CLAIM ON PUBLIC DOMAIN

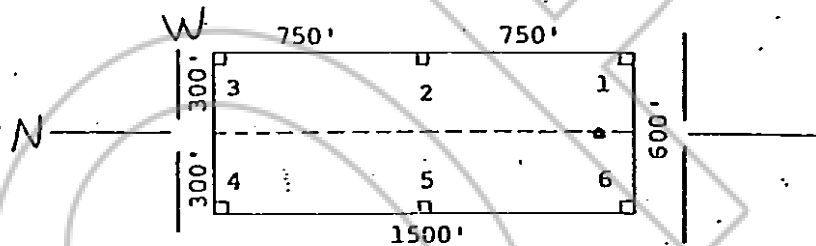
78627

NOTICE IS HEREBY GIVEN that the Lake No. 295 lode mining claim has been located by AMERICAN SELCO INC. a New York corporation, whose address is 90 West Grove Street, Suite 100, Reno, Nevada 89509. The general course of this claim is North/South. This claim is 1500 feet in length along the course of the claim, being 1480 feet from the point of discovery in a North direction to the North end line of this claim, and 20 feet in a South direction to the South end line of the claim. This claim is 600 feet in width, being 300 feet in width on each side of the center line of the claim.

This claim is located within the NW/NE Quarter of Section 14/15, Township 18 North, Range 52 East, Mount Diablo Base and Meridian, unknown Mining District, Eureka County, Nevada. The location monument of this claim is situated with reference to some natural object or permanent monument as follows: The number one corner of this claim is located approximately 7,400 feet S 51 1/2° W from CLM-LA-3.

The claim location marker LA-3, a 3" x 6" steel pipe is located approximately 7,350' N 69 1/2° W of BM 7709; 6,800' N 24° E of BM 7336; 10,100' S 85 1/2° E of Temple Peak.

The corners of this claim are marked by 4"x4" posts or 4" trees with metal tags inscribed with the appropriate corner number as shown on the following sketch and the accompanying claim map.



The location work consisted of making the maps as provided in NRS 517.040.

Dated and posted on the ground this 6 day of November 1980.

Witnesses:

Locator:

AMERICAN SELCO INC.

By Mike Perry
Agent for
American Selco Inc.

RECORDED AT REQUEST OF
AMERICAN SELCO INC.
BOOK 91 PAGE 71

OFFICIAL RECORDS
EUREKA COUNTY, NEVADA
FILED & RECORDED
FEB 11 1981
FEE \$3.00

STATE OF NEVADA
COUNTY OF _____

)
) ss.
)

I hereby certify that the within instrument was filed and recorded at the request of: _____
FILE NO. _____
on _____
at _____
Docket _____ Page _____

Witness my hand and official seal the day and year aforesaid.

County Recorder

By BOOK 91 PAGE 71
Deputy Recorder

STATE OF NEVADA
 CERTIFICATE OF MINING LOCATION
 LODE CLAIM ON PUBLIC DOMAIN

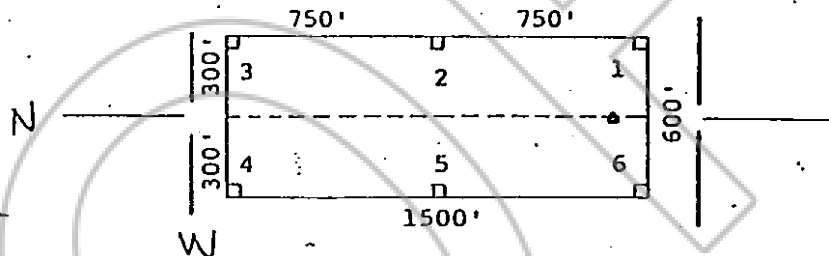
78628

NOTICE IS HEREBY GIVEN that the Lake No. 296 lode mining claim has been located by AMERICAN SELCO INC., a New York corporation, whose address is 90 West Grove Street, Suite 100, Reno, Nevada 89509. The general course of this claim is North/South. This claim is 1500 feet in length along the course of the claim, being 1480 feet from the point of discovery in a North direction to the North end line of this claim, and 20 feet in a South direction to the South end line of the claim. This claim is 600 feet in width, being 300 feet in width on each side of the center line of the claim.

This claim is located within the NW Quarter of Section 14, Township 18 North, Range 52 East, Mount Diablo Base and Meridian, unknown Mining District, Eureka County, Nevada. The location monument of this claim is situated with reference to some natural object or permanent monument as follows: The number one corner of this claim is located approximately 6,500 feet S 45° W from CLM-LA-3.

The claim location marker LA-3, a 3" x 6' steel pipe is located approximately 7,350' N 69½° W of BM 7709; 6,800' N 24° E of BM 7336; 10,100' S 85½° E of Temple Peak.

The corners of this claim are marked by 4"x4" posts or 4" trees with metal tags inscribed with the appropriate corner number as shown on the following sketch and the accompanying claim map.



The location work consisted of making the maps as provided in NRS 517.040.

Dated and posted on the ground this 6 day of November 1980.

RECORDED AT REQUEST OF
 AMERICAN SELCO INC.
 BOOK 91 PAGE 72

Witnesses:

01 JAN 23 AM 1:13
 OFFICE OF RECORDS
 EUREKA COUNTY, NEVADA
 WILLIS A. DEPAUL RECORDER
 FILE # 78628
 REC. 3.00

Locator:

AMERICAN SELCO INC.

By

Agent for

American Selco Inc.

STATE OF NEVADA

COUNTY OF

I hereby certify that the within instrument was filed and recorded at the request of:

FILE NO. _____
 on _____
 at _____
 Docket _____ Page _____

Witness my hand and official seal the day and year aforesaid.

County Recorder

By BOOK 91 PAGE 72
 Deputy Recorder

STATE OF NEVADA
CERTIFICATE OF MINING LOCATION
LODE CLAIM ON PUBLIC DOMAIN

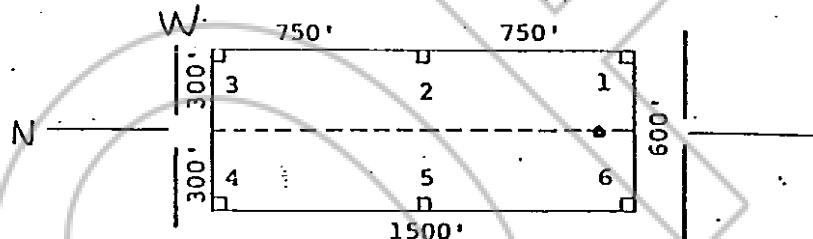
78629

NOTICE IS HEREBY GIVEN that the Lake No. 297
lode mining claim has been located by AMERICAN SELCO INC.
a New York corporation, whose address is 90 West Grove Street,
Suite 100, Reno, Nevada 89509. The general course of this claim
is North/South. This claim is 1500 feet in length
along the course of the claim, being 1480 feet from the point
of discovery in a North direction to the North end
line of this claim, and 20 feet in a South
direction to the South end line of the claim. This claim is
600 feet in width, being 300 feet in width on each side of the
center line of the claim.

This claim is located within the NW Quarter
of Section 14, Township 18 North, Range 752
East, Mount Diablo Base and Meridian, unknown Mining District,
Eureka County, Nevada. The location monument of this claim is
situated with reference to some natural object or permanent monument
as follows: The number one corner of this claim is located approx-
imately 6,500 feet S45°W from CLM-LA-3.

The claim-location-marker-IA-3, a 3" x 6" steel pipe is loc-
ated approximately 7,350' N69½° W of BM 7709; 6,800' N24° E of BM
7336; 10,100' S 85½° E of Temple Peak.

The corners of this claim are marked by 4"x4" posts or 4" trees
with metal tags inscribed with the appropriate corner number as
shown on the following sketch and the accompanying claim-map.



The location work consisted of making the maps as provided in
NRS 517.040.

Dated and posted on the ground this 6 day of November

RECORDED AT REQUEST OF
AMERICAN SELCO INC.
BOOK 91 PAGE 73

61 JAN 23 All: 3
Witnesses:

OFFICIAL RECORDS
EUREKA COUNTY, NEVADA
WILLIAM A. DODD, CLERK
FILE NO. 280629
FEE \$ 3.00

Locator:

AMERICAN SELCO INC.

By

Agent for

American Selco Inc.

STATE OF NEVADA

COUNTY OF

)
) ss.
)

I hereby certify that the within
instrument was filed and recorded at
the request of:

FILE NO.

on

at

Docket

Page

Witness my hand and official
seal the day and year aforesaid.

County Recorder

By

BOOK 91 PAGE 73

Deputy Recorder

STATE OF NEVADA
CERTIFICATE OF MINING LOCATION
LODE CLAIM ON PUBLIC DOMAIN

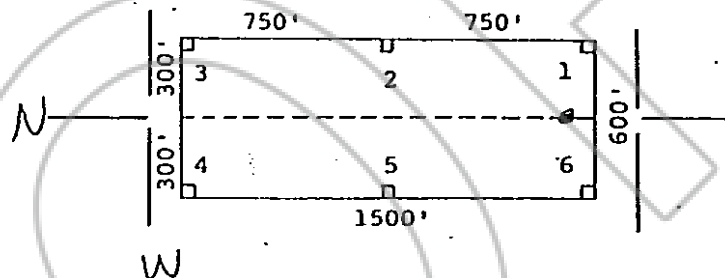
78630

NOTICE IS HEREBY GIVEN that the Lake No. 298 lode mining claim has been located by AMERICAN SELCO INC. a New York corporation, whose address is 90 West Grove Street, Suite 100, Reno, Nevada 89509. The general course of this claim is North/South. This claim is 1500 feet in length along the course of the claim, being 1490 feet from the point of discovery in a North direction to the North end line of this claim, and 10 feet in a South direction to the South end line of the claim. This claim is 600 feet in width, being 300 feet in width on each side of the center line of the claim.

This claim is located within the NW Quarter of Section 14, Township 18 North, Range 52 East, Mount Diablo Base and Meridian, unknown Mining District, White Pine County, Nevada. The location monument of this claim is situated with reference to some natural object or permanent monument as follows: The number one corner of this claim is located approximately 5,700 feet S 36° W from CLM-LA-3.

The claim location marker LA-3, a 3" x 6" steel pipe is located approximately 7,350' N69½°W of BM 7709; 6,800' N24°E of BM 7336; 10,100' S85½°E of Temple Peak.

The corners of this claim are marked by 4"x4" posts or 4" trees with metal tags inscribed with the appropriate corner number as shown on the following sketch and the accompanying claim-map.



The location work consisted of making the maps as provided in NRS 517.040.

Dated and posted on the ground this 6 day of November 1980

Witnesses:

Locator:

AMERICAN SELCO INC.

By Mike P.
Agent for
American Selco Inc.

RECORDED AT REQUEST OF
AMERICAN SELCO INC.

BOOK 91 PAGE 74
81 JAN 23 AM 1:33
OFFICIAL RECORDS
CLERK COUNTY CLERK
WILLIS A. CROOK
FILE 28630
FEE 3.00

STATE OF NEVADA

COUNTY OF _____

I hereby certify that the within instrument was filed and recorded at the request of:

FILE NO. _____
on _____
at _____
Docket _____ Page _____

Witness my hand and official seal the day and year aforesaid.

County Recorder

By BOOK 91 PAGE 74
Deputy Recorder

STATE OF NEVADA
CERTIFICATE OF MINING LOCATION
LODE CLAIM ON PUBLIC DOMAIN

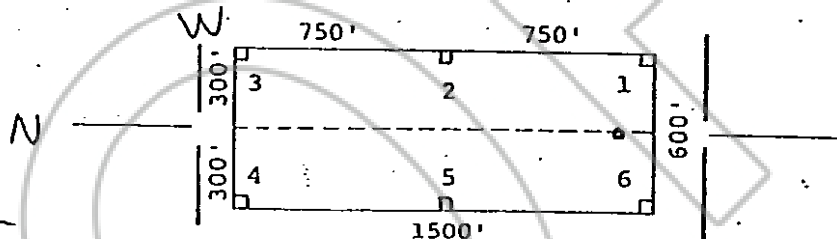
78631

NOTICE IS HEREBY GIVEN that the Lake No. 299 lode mining claim has been located by AMERICAN SELCO INC. a New York corporation, whose address is 90 West Grove Street, Suite 100, Reno, Nevada 89509. The general course of this claim is North/South. This claim is 1500 feet in length along the course of the claim, being 1480 feet from the point of discovery in a North direction to the North end line of this claim, and 20 feet in a South direction to the South end line of the claim. This claim is 600 feet in width, being 300 feet in width on each side of the center line of the claim.

This claim is located within the NE & NW Quarter of Section 14, Township 18 North, Range 52 East, Mount Diablo Base and Meridian, unknown Mining District, Eureka County, Nevada. The location monument of this claim is situated with reference to some natural object or permanent monument as follows: The number one corner of this claim is located approximately 5,700 feet S 36° W from CLM-LA-3.

The claim location marker LA-3, a 3" x 6' steel pipe is located approximately 7,350' N69½° W of BM 7709; 6,800' N24° E of BM 7336; 10,100' S 85½° E of Temple Peak.

The corners of this claim are marked by 4"x4" posts or 4" trees with metal tags inscribed with the appropriate corner number as shown on the following sketch and the accompanying claim map.



The location work consisted of making the maps as provided in NRS 517.040.

Dated and posted on the ground this 6 day of November 1980.

Witnesses:

Locator:

AMERICAN SELCO INC.

By Mike Perry
Agent for
American Selco Inc.

RECORDED AT REQUEST OF
AMERICAN SELCO INC.
BOOK 91 PAGE 75

JAN 23 AM 11:13

OFFICIAL RECORDS
EUREKA COUNTY, NEVADA
WILLIS A. GILBERT, CLERK
FILE NO. 78631
FEE \$ 3.00

STATE OF NEVADA
COUNTY OF _____

)
) ss.
)

I hereby certify that the within instrument was filed and recorded at the request of:

FILE NO. _____
on _____
at _____
Docket _____ Page _____

Witness my hand and official seal the day and year aforesaid.

County Recorder

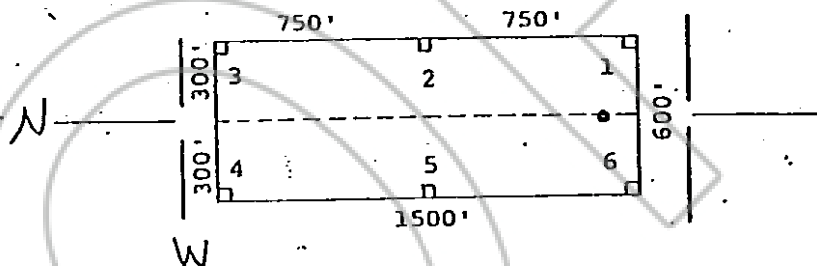
By BOOK 91 PAGE 75
Deputy Recorder

NOTICE IS HEREBY GIVEN that the Lake No. 300 lode mining claim has been located by AMERICAN SELCO INC. a New York corporation, whose address is 90 West Grove Street, Suite 100, Reno, Nevada 89509. The general course of this claim is North/South. This claim is 1500 feet in length along the course of the claim, being 1480 feet from the point of discovery in a North direction to the North end line of this claim, and 20 feet in a South direction to the South end line of the claim. This claim is 600 feet in width, being 300 feet in width on each side of the center line of the claim.

This claim is located within the NE Quarter of Section 14, Township 18 North, Range 52 East, Mount Diablo Base and Meridian, unknown Mining District, Eureka County, Nevada. The location monument of this claim is situated with reference to some natural object or permanent monument as follows: The number one corner of this claim is located approximately 5,075 feet S 25° W from CLM-LA-3.

The claim location marker LA-3, a 3" x 6" steel pipe is located approximately 7,350' N 69½° W of BM 7709; 6,800' N 24° E of BM 7336; 10,100' S 85½° E of Temple Peak.

The corners of this claim are marked by 4"x4" posts or 4" trees with metal tags inscribed with the appropriate corner number as shown on the following sketch and the accompanying claim map.



The location work consisted of making the maps as provided in NRS 517.040.

Dated and posted on the ground this 6 day of November 1980.

RECORDED AT REQUEST OF
 AMERICAN SELCO INC
 BOOK 91 PAGE 76

Witnesses:

81 JAN 23 AM 11:15
 OFFICIAL RECORDS
 EUREKA COUNTY, NEVADA
 WILLIS A. DEPAUL RECORDER
 FILE NO. 86-32
 FEE \$ 3.00

Locator:

AMERICAN SELCO INC.

By

Mike Perry
 Agent for
 American Selco Inc.

STATE OF NEVADA)

COUNTY OF _____) ss.

I hereby certify that the within instrument was filed and recorded at the request of:

FILE NO. _____
 on _____
 at _____
 Docket _____ Page _____

Witness my hand and official seal the day and year aforesaid

County Recorder

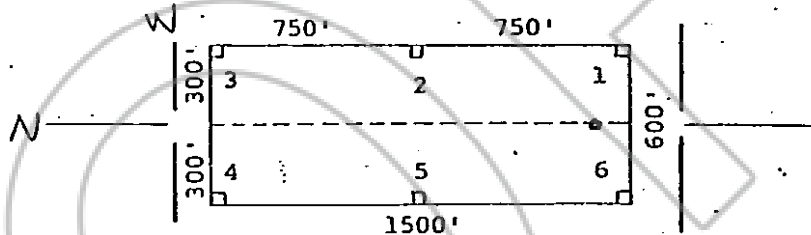
By BOOK 91 PAGE 76
 Deputy Recorder

NOTICE IS HEREBY GIVEN that the Lake No. 301 lode mining claim has been located by AMERICAN SELCO INC. a New York corporation, whose address is 90 West Grove Street, Suite 100, Reno, Nevada 89509. The general course of this claim is North/South. This claim is 1500 feet in length along the course of the claim, being 1480 feet from the point of discovery in a North direction to the North end line of this claim, and 20 feet in a South direction to the South end line of the claim. This claim is 600 feet in width, being 300 feet in width on each side of the center line of the claim.

This claim is located within the NE Quarter of Section 14, Township 18 North, Range 52 East, Mount Diablo Base and Meridian, unknown Mining District, Eureka County, Nevada. The location monument of this claim is situated with reference to some natural object or permanent monument as follows: The number one corner of this claim is located approximately 5,075 feet S 25° W from CLM-LA-3.

The claim location marker LA-3, a 3" x 6" steel pipe is located approximately 7,350' N 69½° W of BM 7709; 6,800' N 24° E of BM 7336; 10,100' S 85½° E of Temple Peak.

The corners of this claim are marked by 4"x4" posts or 4" trees with metal tags inscribed with the appropriate corner number as shown on the following sketch and the accompanying claim map.



The location work consisted of making the maps as provided in NRS 517.040.

Dated and posted on the ground this 6 day of November 1980.

Witnesses:

Locator:

AMERICAN SELCO INC.

By

Agent for

American Selco Inc.

RECORDED AT REQUEST OF
 AMERICAN SELCO INC.
 BOOK 91 PAGE 77

81 JAN 23 AM 1:13

OFFICIAL RECORDS
 EUREKA COUNTY, NEVADA
 WILLIS A. DUNN, RECORDER
 FILE # 78633
 FILE # 300

STATE OF NEVADA
 COUNTY OF

)
) ss.
)

I hereby certify that the within instrument was filed and recorded at the request of:

FILE NO. _____
 on _____
 at _____
 Docket _____ page _____

Witness my hand and official seal the day and year aforesaid.

County Recorder

By

BOOK 91 PAGE 77

Deputy Recorder

STATE OF NEVADA
CERTIFICATE OF MINING LOCATION
LODE CLAIM ON PUBLIC DOMAIN

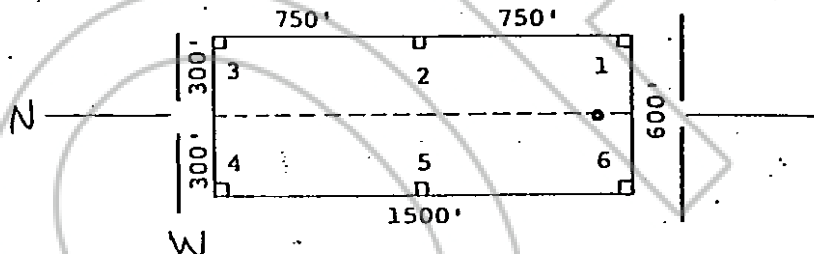
78634

NOTICE IS HEREBY GIVEN that the Lake No. 307 lode mining claim has been located by AMERICAN SELCO INC. a New York corporation, whose address is 90 West Grove Street, Suite 100, Reno, Nevada 89509. The general course of this claim is North/South. This claim is 1500 feet in length along the course of the claim, being 1480 feet from the point of discovery in a North direction to the North end line of this claim, and 20 feet in a South direction to the South end line of the claim. This claim is 600 feet in width, being 300 feet in width on each side of the center line of the claim.

This claim is located within the NE Quarter of Section 14, Township 18 North, Range 52 East, Mount Diablo Base and Meridian, unknown Mining District, Eureka County, Nevada. The location monument of this claim is situated with reference to some natural object or permanent monument as follows: The number one corner of this claim is located approximately 4,700 feet S 11° W from CLM-LA-3.

The claim location marker LA-3, a 3" x 6" steel pipe is located approximately 7,350' N 69½° W of BM 7709; 6,800' N 24° E of BM 7336; 10,100' S 85½° E of Temple Peak.

The corners of this claim are marked by 4"x4" posts or 4" trees with metal tags inscribed with the appropriate corner number as shown on the following sketch and the accompanying claim map.



The location work consisted of making the maps as provided in NRS 517.040.

Dated and posted on the ground this 6 day of November
Witnesses:

Locator:

AMERICAN SELCO INC.

By Mike Perry
Agent for
American Selco Inc.

RECORDED AT REQUEST OF
AMERICAN SELCO INC.
BOOK 57 PAGE 78

81 JAN 23 AM 11:13

OFFICIAL RECORDS
EUREKA COUNTY, NEVADA
WILLIS A. DEPT. 11-RECORDER
FILE NO. 78634
FEE \$ 3.00

STATE OF NEVADA)
COUNTY OF) ss.

I hereby certify that the within instrument was filed and recorded at the request of: _____
FILE NO. _____
on _____
at _____
Docket _____ Page _____

Witness my hand and official seal the day and year aforesaid.

County Recorder

By OOK 91 PAGE 78
Deputy Recorder

78635

By BOOK 91 PAGE 79
Deputy Recorder

STATE OF NEVADA
CERTIFICATE OF MINING LOCATION
LODE CLAIM ON PUBLIC DOMAIN

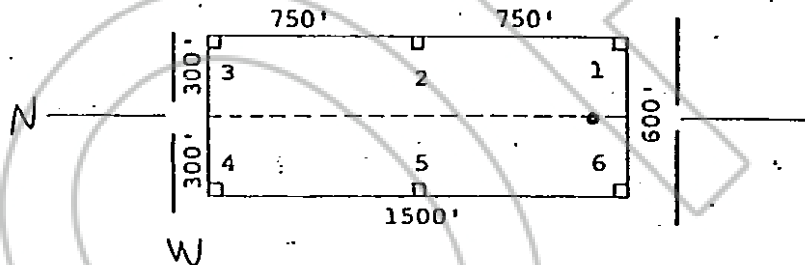
78636

NOTICE IS HEREBY GIVEN that the Lake No. 304 lode mining claim has been located by AMERICAN SELCO INC., a New York corporation, whose address is 90 West Grove Street, Suite 100, Reno, Nevada 89509. The general course of this claim is North/South. This claim is 1500 feet in length along the course of the claim, being 1480 feet from the point of discovery in a North direction to the North end line of this claim, and 20 feet in a South direction to the South end line of the claim. This claim is 600 feet in width, being 300 feet in width on each side of the center line of the claim.

This claim is located within the NW Quarter of Section 13, Township 18 North, Range 52 East, Mount Diablo Base and Meridian, unknown Mining District, Eureka County, Nevada. The location monument of this claim is situated with reference to some natural object or permanent monument as follows: The number one corner of this claim is located approximately 4,650 feet S 40° E from CLM-LA-3.

The claim location marker LA-3, a 3" x 6" steel pipe is located approximately 7,350' N 69½° W of BM 7709; 6,800' N 24° E of BM 7336; 10,100' S 85½° E of Temple Peak.

The corners of this claim are marked by 4"x4" posts or 4" trees with metal tags inscribed with the appropriate corner number as shown on the following sketch and the accompanying claim map:



The location work consisted of making the maps as provided in NRS 517.040.

Dated and posted on the ground this 6 day of November, 1980.

RECORDED AT REQUEST OF
AMERICAN SELCO INC.
BOOK 91 PAGE 80

Witnesses:

81 JAN 23 AM 11:15

OFFICIAL RECORDS
EUREKA COUNTY, NEVADA
WILLIAM D. BROWN, CLERK
FILE NO. 280310
FEE \$ 3.00

Locator:

AMERICAN SELCO INC.

By

Agent for

American Selco Inc.

STATE OF NEVADA

COUNTY OF

)
) ss.

I hereby certify that the within instrument was filed and recorded at the request of:

FILE NO.

on

at

Docket

Page

Witness my hand and official seal the day and year aforesaid.

County Recorder

By BOOK 91 PAGE 80

Deputy Recorder

STATE OF NEVADA
 CERTIFICATE OF MINING LOCATION
 LODE CLAIM ON PUBLIC DOMAIN

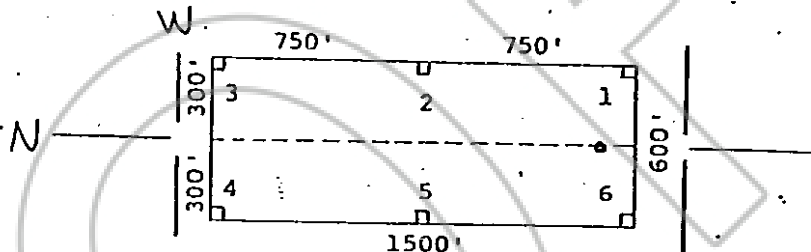
78637

NOTICE IS HEREBY GIVEN that the Lake No. 305 lode mining claim has been located by AMERICAN SELCO INC. a New York corporation, whose address is 90 West Grove Street, Suite 100, Reno, Nevada 89509. The general course of this claim is North/South. This claim is 1500 feet in length along the course of the claim, being 1480 feet from the point of discovery in a North direction to the North end line of this claim, and 20 feet in a South direction to the South end line of the claim. This claim is 600 feet in width, being 300 feet in width on each side of the center line of the claim.

This claim is located within the NW Quarter of Section 13, Township 18 North, Range 52 East, Mount Diablo Base and Meridian, unknown Mining District, Eureka County, Nevada. The location monument of this claim is situated with reference to some natural object or permanent monument as follows: The number one corner of this claim is located approximately 4,650 feet S 40° E from CLM-LA-3.

The claim location-marker LA-3, a 3" x 6" steel pipe is located approximately 7,350' N 69½° W of BM 7709; 6,800' N 24° E of BM 7336; 10,100' S 85½° E of Temple Peak.

The corners of this claim are marked by 4"x4" posts or 4" trees with metal tags inscribed with the appropriate corner number as shown on the following sketch and the accompanying claim map.



The location work consisted of making the maps as provided in NRS 517.040.

Dated and posted on the ground this 6 day of November 1980.

WITNESSES:
 81 JAN 23 AM 11:14
 AMERICAN SELCO INC.
 BOOK 91 PAGE 81
 RECORDED AT REQUEST OF

Locator:

AMERICAN SELCO INC.

By

M. de P.
 Agent for

American Selco Inc.

STATE OF NEVADA

COUNTY OF

)
) ss.
)

I hereby certify that the within instrument was filed and recorded at the request of:

FILE NO. _____

on _____

at _____

Docket _____

Page _____

Witness my hand and official seal the day and year aforesaid.

County Recorder

By

BOOK 91

PAGE 81

Deputy Recorder

STATE OF NEVADA
CERTIFICATE OF MINING LOCATION
LODE CLAIM ON PUBLIC DOMAIN

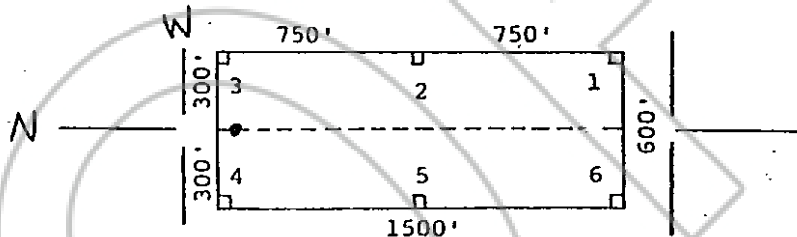
78638

NOTICE IS HEREBY GIVEN that the Lake No. 306 lode mining claim has been located by AMERICAN SELCO INC. a New York corporation, whose address is 90 West Grove Street, Suite 100, Reno, Nevada 89509. The general course of this claim is North/South. This claim is 1500 feet in length along the course of the claim, being 20 feet from the point of discovery in a North direction to the North end line of this claim, and 1480 feet in a South direction to the South end line of the claim. This claim is 600 feet in width, being 300 feet in width on each side of the center line of the claim.

This claim is located within the SE Quarter of Section 15, Township 18 North, Range 52 East, Mount Diablo Base and Meridian, unknown Mining District, Eureka County, Nevada. The location monument of this claim is situated with reference to some natural object or permanent monument as follows: The number one corner of this claim is located approximately 10,425 feet S 42 1/2° W from CLM-LA-3.

The claim location marker LA-3, a 3" x 6" steel pipe is located approximately 7,350' N69 1/2° W of BM 7709; 6,800' N24° E of BM 7336; 10,100' S 85 1/2° E of Temple Peak.

The corners of this claim are marked by 4"x4" posts or 4" trees with metal tags inscribed with the appropriate corner number as shown on the following sketch and the accompanying claim map.



The location work consisted of making the maps as provided in NRS 517.040.

Dated and posted on the ground this 7 day of November 1980.

Witnesses:

Locator:

AMERICAN SELCO INC.

By

M. L. P.
Agent for
American Selco Inc.

RECORDED AT REQUEST OF
AMERICAN SELCO INC.
BOOK 91 PAGE 82

WITNESSES:
STATE OF NEVADA)
COUNTY OF) ss.
JAN 23 AM 11:14
OFFICIAL RECORDS
EUREKA COUNTY, NEVADA
WITNESSED BY
FILED 3.00

I hereby certify that the within instrument was filed and recorded at the request of: _____
FILE NO. _____
on _____
at _____
Docket _____ Page _____

Witness my hand and official seal the day and year aforesaid.

County Recorder

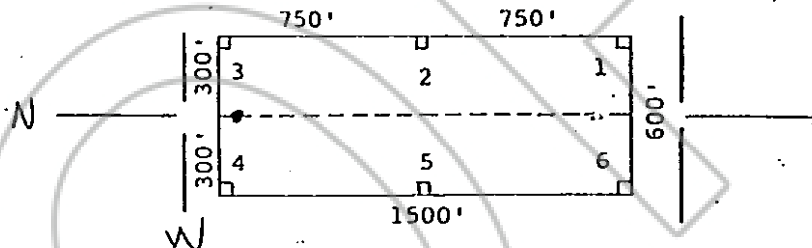
By BOOK 91 PAGE 82
Deputy Recorder

NOTICE IS HEREBY GIVEN that the Lake No. 307 lode mining claim has been located by AMERICAN SELCO INC. a New York corporation, whose address is 90 West Grove Street, Suite 100, Reno, Nevada 89509. The general course of this claim is North/South. This claim is 1500 feet in length along the course of the claim, being 20 feet from the point of discovery in a North direction to the North end line of this claim, and 1480 feet in a South direction to the South end line of the claim. This claim is 600 feet in width, being 300 feet in width on each side of the center line of the claim.

This claim is located within the SE 1 Quarter of Section 15, Township 18 North, Range 52 East, Mount Diablo Base and Meridian, unknown Mining District, Eureka County, Nevada. The location monument of this claim is situated with reference to some natural object or permanent monument as follows: The number one corner of this claim is located approximately 9,600 feet S37°W from CLM-LA-3.

The claim location marker LA-3, a 3" x 6' steel pipe is located approximately 7,350' N69° W of BM 7709; 6,800' N24° E of BM 7336; 10,100' S 85° E of Temple Peak.

The corners of this claim are marked by 4"x4" posts or 4" trees with metal tags inscribed with the appropriate corner number as shown on the following sketch and the accompanying claim map.



The location work consisted of making the maps as provided in NRS 517.040.

Dated and posted on the ground this 7 day of November 1980.

RECORDED AT REQUEST OF
 AMERICAN SELCO INC
 BOOK 91 PAGE 83

Witnesses:

81 JAN 23 AM 1:14
 OFFICIAL RECORDERS
 EUREKA COUNTY, NEVADA
 WILLIS A. DUNN
 78639
 3.00

Locator:

AMERICAN SELCO INC.

By

Agent for

American Selco Inc.

STATE OF NEVADA

COUNTY OF

)
)ss.

I hereby certify that the within instrument was filed and recorded at the request of:
 FILE NO. _____
 on _____
 at _____
 Docket _____ Page _____

Witness my hand and official seal the day and year aforesaid.

County Recorder

By 91 PAGE 83
 Deputy Recorder

STATE OF NEVADA
 CERTIFICATE OF MINING LOCATION
 LOSE CLAIM ON PUBLIC DOMAIN

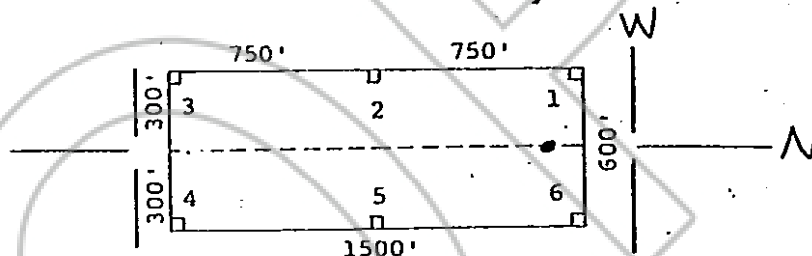
78640

NOTICE IS HEREBY GIVEN that the Lake No. 308
 lode mining claim has been located by AMERICAN SELCO INC.
 a New York corporation, whose address is 90 West Grove Street,
 Suite 100, Reno, Nevada 89509. The general course of this claim
 is North/South. This claim is 1500 feet in length
 along the course of the claim, being 20 feet from the point
 of discovery in a North direction to the North end
 line of this claim, and 1480 feet in a South
 direction to the South end line of the claim. This claim is
 600 feet in width, being 300 feet in width on each side of the
 center line of the claim.

This claim is located within the all Quarter
 of Section 1415, Township 18 North, Range 52
 East, Mount Diablo Base and Meridian, unknown Mining District,
 Eureka County, Nevada. The location monument of this claim is
 situated with reference to some natural object or permanent monument
 as follows: The number one corner of this claim is located approx-
imately 7,400 feet S 51 1/2° W from CLM-LA-3.

The claim location marker LA-3, a 3" x 6" steel pipe is loc-
 ated approximately 7,350' N69 1/2° W of BM 7709; 6,800' N24° E of BM
 7336; 10,100' S 85 1/2° E of Temple Peak.

The corners of this claim are marked by 4"x4" posts or 4" trees
 with metal tags inscribed with the appropriate corner number as
 shown on the following sketch and the accompanying claim map.



The location work consisted of making the maps as provided in
 NRS 517.040.

Dated and posted on the ground this 6 day of November
 1980.

Witnesses:

Locator:

AMERICAN SELCO INC.

By

Mike P.
 Agent for

American Selco Inc.

RECORDED AT REQUEST OF
 AMERICAN SELCO INC.
 BOOK 91 PAGE 84
 81 JAN 23 AM 11:14
 OFFICIAL RECORDS
 EUREKA COUNTY, NEVADA
 WILLIS A. BISHOP - RECORDER
 FILE NO. 78640
 FEE \$ 3.00
 STATE OF NEVADA
 COUNTY OF _____

I hereby certify that the within
 instrument was filed and recorded at
 the request of:

FILE NO. _____

on _____

at _____

Docket _____ Page _____

Witness my hand and official
 seal the day and year aforesaid.

County Recorder

By

BOOK 91 PAGE 84


Deputy Recorder

NOTICE IS HEREBY GIVEN that the Lake No. 309
 lode mining claim has been located by AMERICAN SELCO INC.
 a New York corporation, whose address is 90 West Grove Street,
 Suite 100, Reno, Nevada 89509. The general course of this claim
 is North/South. This claim is 1500 feet in length
 along the course of the claim, being 20 feet from the point
 of discovery in a North direction to the North end
 line of this claim, and 1480 feet in a South
 direction to the South end line of the claim. This claim is
 600 feet in width, being 300 feet in width on each side of the
 center line of the claim.

This claim is located within the 1 SW Quarter
 of Section 14, Township 18 North, Range 52
 East, Mount Diablo Base and Meridian, unknown Mining District,
 Eureka County, Nevada. The location monument of this claim is
 situated with reference to some natural object or permanent monument
 as follows: The number one corner of this claim is located approx-
imately 9,600 feet S 37°W from CLM-LA-3.

The claim location marker LA-3, a 3" x 6" steel pipe is loc-
 ated approximately 7,350' N 69½° W of BM 7709; 6,800' N 24° E of BM
 7336; 10,100' S 85½ E of Temple Peak.

The corners of this claim are marked by 4"x4" posts or 4" trees
 with metal tags inscribed with the appropriate corner number as
 shown on the following sketch and the accompanying claim map.



The location work consisted of making the maps as provided in
 NRS 517.040.

Dated and posted on the ground this 7 day of November
 1990.

RECORDED AT REQUEST OF
 AMERICAN SELCO INC.
 BOOK 91 PAGE 85

Witnesses:

STATE OF NEVADA
 COUNTY OF _____
 11 JAN 23 AM 1:14
 OFFICIAL RECORDS
 EUREKA COUNTY, NEVADA
 WILLIS A. DEWOLFE, RECORDER
 FILED 78641
 Fee \$3.00

Locator:

AMERICAN SELCO INC.

By

Mike Perry
 Agent for
 American Selco Inc.

I hereby certify that the within
 instrument was filed and recorded at
 the request of: _____
 FILE NO. _____
 on _____
 at _____
 Docket _____ Page _____

Witness my hand and official
 seal the day and year aforesaid.

County Recorder

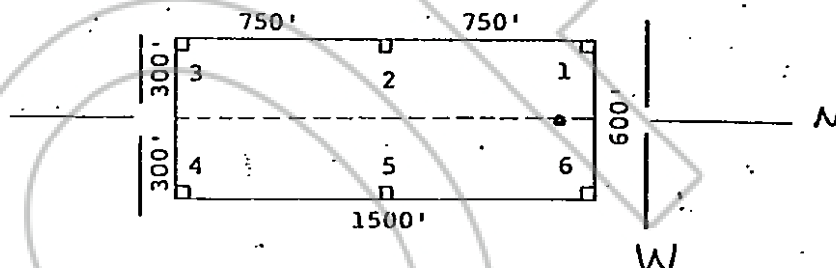
By BOOK 91 PAGE 85
 Deputy Recorder

NOTICE IS HEREBY GIVEN that the Lake No. 310
 lode mining claim has been located by AMERICAN SELCO INC.
 a New York corporation, whose address is 90 West Grove Street,
Suite 100, Reno, Nevada 89509. The general course of this claim
 is North/South. This claim is 1500 feet in length
 along the course of the claim, being 20 feet from the point
 of discovery in a North direction to the North end
 line of this claim, and 1480 feet in a South
 direction to the South end line of the claim. This claim is
 600 feet in width, being 300 feet in width on each side of the
 center line of the claim.

This claim is located within the NW & SW Quarter
 of Section 14, Township 18 North, Range 52
East, Mount Diablo Base and Meridian, unknown Mining District,
Eureka County, Nevada. The location monument of this claim is
 situated with reference to some natural object or permanent monument
 as follows: The number one corner of this claim is located approx-
imately 6,500 feet S45°W from CLM-LA-3.

The claim location marker LA-3, a 3" x 6" steel pipe is loc-
 ated approximately 7,350' N69½° W of BM 7709; 6,800' N24° E of BM
 7336; 10,100' S 85½ E of Temple Peak.

The corners of this claim are marked by 4"x4" posts or 4" trees
 with metal tags inscribed with the appropriate corner number as
 shown on the following sketch and the accompanying claim-map.



The location work consisted of making the maps as provided in
 NRS 517.040.

Dated and posted on the ground this 6 day of November

RECORDED AT REQUEST OF
 AMERICAN SELCO INC.

BOOK 91 PAGE 86

81 JAN 23

ALL :es:

WITNESSES:

OFFICIAL RECORDS

EUREKA COUNTY NEVADA

WILLIS A. DEPAUL RECORDER

FILE NO. 78642

FILE 5 3 00

Locator:

AMERICAN SELCO INC.

By

Mike P.

Agent for

American Selco Inc.

STATE OF NEVADA

COUNTY OF

)

)ss.

)

I hereby certify that the within
 instrument was filed and recorded at
 the request of:

FILE NO.

on

at

Docket

Page

Witness my hand and official
 seal the day and year aforesaid.

County Recorder

By

BOOK 91 PAGE 86

Deputy Recorder

STATE OF NEVADA
CERTIFICATE OF MINING LOCATION
LODE CLAIM ON PUBLIC DOMAIN

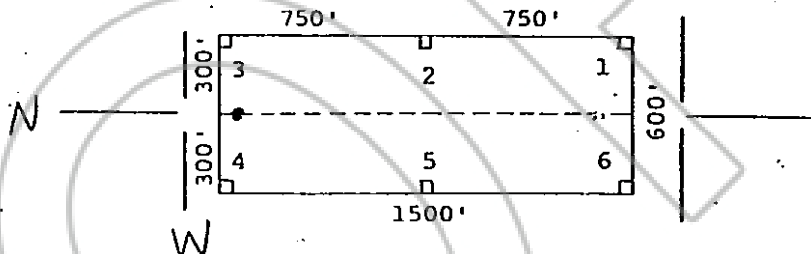
78643

NOTICE IS HEREBY GIVEN that the Lake No. 311 lode mining claim has been located by AMERICAN SELCO INC. a New York corporation, whose address is 90 West Grove Street, Suite 100, Reno, Nevada 89509. The general course of this claim is North/South. This claim is 1500 feet in length along the course of the claim, being 20 feet from the point of discovery in a North direction to the North end line of this claim, and 1480 feet in a South direction to the South end line of the claim. This claim is 600 feet in width, being 300 feet in width on each side of the center line of the claim.

This claim is located within the SW Quarter of Section 14, Township 18 North, Range 52 East, Mount Diablo Base and Meridian, unknown Mining District, Eureka County, Nevada. The location monument of this claim is situated with reference to some natural object or permanent monument as follows: The number one corenr of this claim is located approximately 8,925 feet S 31°W from CLM-LA-3.

The claim location marker LA-3, a 3" x 6' steel pipe is located approximately 7,350' N69½° W of BM 7709; 6,800' N24° E of BM 7336; 10,100' S 85½ E of Temple Peak.

The corners of this claim are marked by 4"x4" posts or 4" trees with metal tags inscribed with the appropriate corner number as shown on the following sketch and the accompanying claim map.



The location work consisted of making the maps as provided in NRS 517.040.

Dated and posted on the ground this 7 day of November 1980.

RECORDED AT REQUEST OF
AMERICAN SELCO INC.

Witnesses:

BOOK 91 PAGE 87
81 JAN 23 AM 11:15
OFFICIAL RECORDS
EUREKA COUNTY NEVADA
WILLIS A. DETMOLD-RECORDER
FILE NO. 78643
FEE \$ 3.00

Locator:

AMERICAN SELCO INC.

By Mike Perry
Agent for
American Selco Inc.

STATE OF NEVADA)

COUNTY OF _____) ss.

I hereby certify that the within instrument was filed and recorded at the request of: _____

FILE NO. _____

on _____

at _____

Docket _____

Page _____

Witness my hand and official seal the day and year aforesaid.

County Recorder

By BOOK 91 PAGE 87
Deputy Recorder

78644

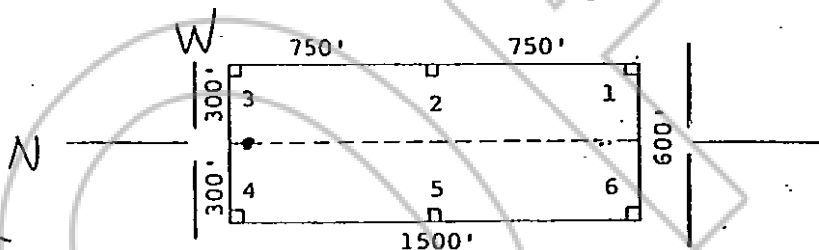
By BOOK 91 PAGE 88
Deputy Recorder

NOTICE IS HEREBY GIVEN that the Lake No. 313
 lode mining claim has been located by AMERICAN SELCO INC.
 a New York corporation, whose address is 90 West Grove Street,
 Suite 100, Reno, Nevada 89509. The general course of this claim
 is North/South. This claim is 1500 feet in length
 along the course of the claim, being 20 feet from the point
 of discovery in a North direction to the North end
 line of this claim, and 1480 feet in a South
 direction to the South end line of the claim. This claim is
 600 feet in width, being 300 feet in width on each side of the
 center line of the claim.

This claim is located within the SW Quarter
 of Section 14, Township 18 North, Range 52
 East, Mount Diablo Base and Meridian, unknown Mining District,
 Eureka County, Nevada. The location monument of this claim is
 situated with reference to some natural object or permanent monument
 as follows: The number one corenr of this claim is located approx-
imately 8,925 feet S 31°W from CLM-LA-3.

The claim location marker LA-3, a 3" x 6' steel pipe is loc-
 ated approximately 7,350' N69½° W of BM 7709; 6,800' N24° E of BM
 7336; 10,100' S 85½ E of Temple Peak.

The corners of this claim are marked by 4"x4" posts or 4" trees
 with metal tags inscribed with the appropriate corner number as
 shown on the following sketch and the accompanying claim map.



The location work consisted of making the maps as provided in
 NRS 517.040.

Dated and posted on the ground this 7 day of November
1980.

Locator:

AMERICAN SELCO INC.

By

Mike Perry
 Agent for
 American Selco Inc.

RECORDED AT REQUEST OF
 AMERICAN SELCO INC.
 BOOK 91 PAGE 89

81 JAN 23 ALL 11:45

OFFICIAL RECORDS
 EUREKA COUNTY, NEVADA
 WILLIS A. DEWITT, RECORDER
 1980 JAN 23 11:45
 FILE 3100

STATE OF NEVADA)

) ss.

COUNTY OF)

I hereby certify that the within
 instrument was filed and recorded at
 the request of:

FILE NO. _____

on _____

at _____

Docket _____

Page _____

Witness my hand and official
 seal the day and year aforesaid.

County Recorder

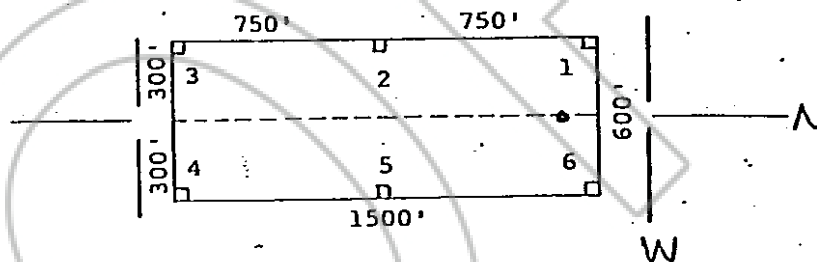
By BOOK 91 PAGE 89
 Deputy Recorder

NOTICE IS HEREBY GIVEN that the Lake No. 314
 lode mining claim has been located by AMERICAN SELCO INC.
 a New York corporation, whose address is 90 West Grove Street,
 Suite 100, Reno, Nevada 89509. The general course of this claim
 is North/South. This claim is 1500 feet in length
 along the course of the claim, being 20 feet from the point
 of discovery in a North direction to the North end
 line of this claim, and 1480 feet in a South
 direction to the South end line of the claim. This claim is
 600 feet in width, being 300 feet in width on each side of the
 center line of the claim.

This claim is located within the NW & SW Quarter
 of Section 14, Township 18 North, Range 52 East,
 Mount Diablo Base and Meridian, unknown Mining District,
Eureka County, Nevada. The location monument of this claim is
 situated with reference to some natural object or permanent monument
 as follows: The number one corner of this claim is located approx-
imately 5,700 feet S36°W from CLM-LA-3.

The claim location marker LA-3; a 3" x 6" steel pipe is loc-
 ated approximately 7,350' N69½° W of BM 7709; 6,800' N24° E of BM
 7336; 10,100' S 85½° E of Temple Peak.

The corners of this claim are marked by 4"x4" posts or 4" trees
 with metal tags inscribed with the appropriate corner number as
 shown on the following sketch and the accompanying claim map.



The location work consisted of making the maps as provided in
 NRS 517.040.

Dated and posted on the ground this 6 day of November
 1990.

RECORDED AT REQUEST OF
 AMERICAN SELCO, INC.

Witnesses:

BOOK 91 PAGE 302
 81 JAN 23 AM 1:14

OFFICIAL RECORDERS
 EUREKA COUNTY, NEVADA
 WILLIS A. D. PAULSON, CLERK
 FILE NO. 78646
 FEE \$ 3.00

STATE OF NEVADA
 COUNTY OF _____

Locator:

AMERICAN SELCO INC.

By

Mike P.
 Agent for
 American Selco Inc.

)
) ss.

I hereby certify that the within
 instrument was filed and recorded at
 the request of: _____
 FILE NO. _____
 on _____
 at _____
 Docket _____ Page _____

Witness my hand and official
 seal the day and year aforesaid

County Recorder

By BOOK 91 PAGE 90
 Deputy Recorder

STATE OF NEVADA
CERTIFICATE OF MINING LOCATION
LODE CLAIM ON PUBLIC DOMAIN

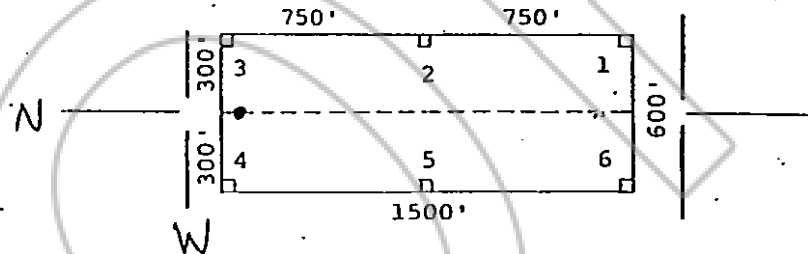
78647

NOTICE IS HEREBY GIVEN that the Lake No. 315 lode mining claim has been located by AMERICAN SELCO INC. a New York corporation, whose address is 90 West Grove Street, Suite 100, Reno, Nevada 89509. The general course of this claim is North/South. This claim is 1500 feet in length along the course of the claim, being 20 feet from the point of discovery in a North direction to the North end line of this claim, and 1480 feet in a South direction to the South end line of the claim. This claim is 600 feet in width, being 300 feet in width on each side of the center line of the claim.

This claim is located within the SW Quarter of Section 14, Township 18 North, Range 52 East, Mount Diablo Base and Meridian, unknown Mining District, Eureka County, Nevada. The location monument of this claim is situated with reference to some natural object or permanent monument as follows: The number one corner of this claim is located approximately 8,350 feet S 24° W from CLM-LA-3.

The claim location marker LA-3, a 3" x 6" steel pipe is located approximately 7,350' N 69½° W of BM 7709; 6,800' N 24° E of BM 7336; 10,100' S 85½° E of Temple Peak.

The corners of this claim are marked by 4"x4" posts or 4" trees with metal tags inscribed with the appropriate corner number as shown on the following sketch and the accompanying claim map.



The location work consisted of making the maps as provided in NRS 517.040.

Dated and posted on the ground this 7 day of November 1980.

Witnesses:

Locator:

AMERICAN SELCO INC.

By

Mike Perry
Agent for
American Selco Inc.

RECORDED AT REQUEST OF
AMERICAN SELCO INC.
BOOK 91 PAGE 91

STATE OF NEVADA
COUNTY OF

I hereby certify that the within instrument was filed and recorded at the request of:

FILE NO. _____
on _____
at _____
Docket _____ Page _____

Witness my hand and official seal the day and year aforesaid.

County Recorder

By BOOK 91 PAGE 91
Deputy Recorder

STATE OF NEVADA
CERTIFICATE OF MINING LOCATION
LODE CLAIM ON PUBLIC DOMAIN

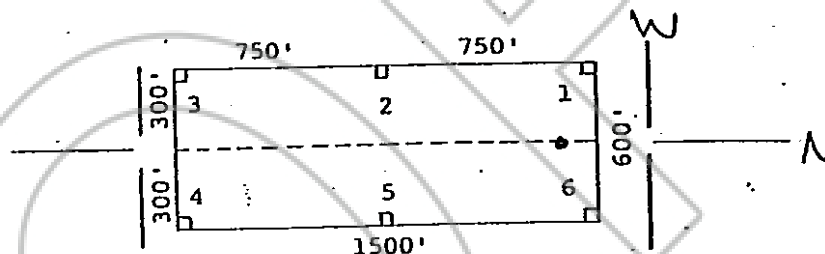
78648

NOTICE IS HEREBY GIVEN that the Lake No. 316
lode mining claim has been located by AMERICAN SELCO INC.
a New York corporation, whose address is 90 West Grove Street,
Suite 100, Reno, Nevada 89509. The general course of this claim
is North/South. This claim is 1500 feet in length
along the course of the claim, being 20 feet from the point
of discovery in a North direction to the North end
line of this claim, and 1480 feet in a South
direction to the South end line of the claim. This claim is
600 feet in width, being 300 feet in width on each side of the
center line of the claim.

This claim is located within the all Quarters
of Section 14, Township 18 North, Range 52
East, Mount Diablo Base and Meridian, unknown Mining District,
Eureka County, Nevada. The location monument of this claim is
situated with reference to some natural object or permanent monument
as follows: The number one corner of this claim is located approx-
imately 5,700 feet S 36° W from CLM-LA-3.

The claim location marker LA-3, a 3" x 6" steel pipe is loc-
ated approximately 7,350' N69½° W of BM 7709; 6,800' N24° E of BM
7336; 10,100' S 85½° E of Temple Peak.

The corners of this claim are marked by 4"x4" posts or 4" trees
with metal tags inscribed with the appropriate corner number as
shown on the following sketch and the accompanying claim map.



The location work consisted of making the maps as provided in
NRS 517.040.

Dated and posted on the ground this 6 day of November
1980.

Witnesses:

Locator:

AMERICAN SELCO INC.

By Mike Perry
Agent for
American Selco Inc.

RECORDED AT REQUEST OF
AMERICAN SELCO INC.
BOOK 91 PAGE 92
STATE OF NEVADA
JAN 23 AM 11:14
COUNTY OF
OFFICIAL RECORDS
EUREKA COUNTY, NEVADA
WILL A. NELSON, RECORDER
78648
FEE \$3.00

I hereby certify that the within
instrument was filed and recorded at
the request of: _____
FILE NO. _____
on _____
at _____
Docket _____ Page _____

Witness my hand and official
seal the day and year aforesaid

County Recorder

By BOOK 91 PAGE 92
Deputy Recorder

STATE OF NEVADA
CERTIFICATE OF MINING LOCATION
LODE CLAIM ON PUBLIC DOMAIN

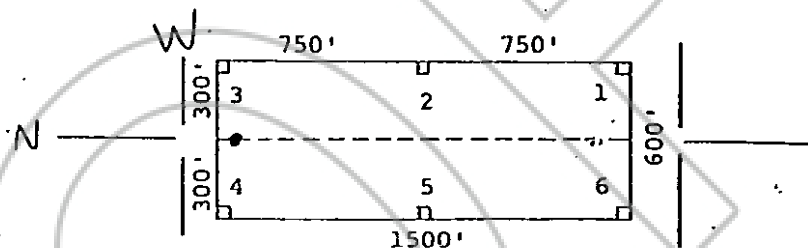
78649

NOTICE IS HEREBY GIVEN that the Lake No. 317 lode mining claim has been located by AMERICAN SELCO INC. a New York corporation, whose address is 90 West Grove Street, Suite 100, Reno, Nevada 89509. The general course of this claim is North/South. This claim is 1500 feet in length along the course of the claim, being 20 feet from the point of discovery in a North direction to the North end line of this claim, and 1480 feet in a South direction to the South end line of the claim. This claim is 600 feet in width, being 300 feet in width on each side of the center line of the claim.

This claim is located within the SW & SE Quarter of Section 14, Township 18 North, Range 52 East, Mount Diablo Base and Meridian, unknown Mining District, Eureka County, Nevada. The location monument of this claim is situated with reference to some natural object or permanent monument as follows: The number one corner of this claim is located approximately 8,350 feet S 24° W from CLM-LA-3.

The claim location marker LA-3, a 3" x 6' steel pipe is located approximately 7,350' N 69½° W of BM 7709; 6,800' N 24° E of BM 7336; 10,100' S 85½° E of Temple Peak.

The corners of this claim are marked by 4"x4" posts or 4" trees with metal tags inscribed with the appropriate corner number as shown on the following sketch and the accompanying claim map.



The location work consisted of making the maps as provided in NRS 517.040.

Dated and posted on the ground this 7 day of November 1980.

RECORDED AT REQUEST OF INC
BOOK 91 PAGE 93
AMERICAN SELCO INC

Witnesses:

4

ALL:

81 JAN 23

81

OFFICIAL RECORDS
EUREKA COUNTY, NEVADA
WILLIS A. DICKSON, CLERK
FILE NO. 78649
FEE \$ 3.00

Locator:

AMERICAN SELCO INC.

By

Agent for

American Selco Inc.

STATE OF NEVADA

COUNTY OF

)

) ss.

)

I hereby certify that the within instrument was filed and recorded at the request of:

FILE NO.

on

at

Docket

Page

Witness my hand and official seal the day and year aforesaid.

County Recorder

By 100K 91 PAGE 93

Deputy Recorder

STATE OF NEVADA
CERTIFICATE OF MINING LOCATION
LODE CLAIM ON PUBLIC DOMAIN

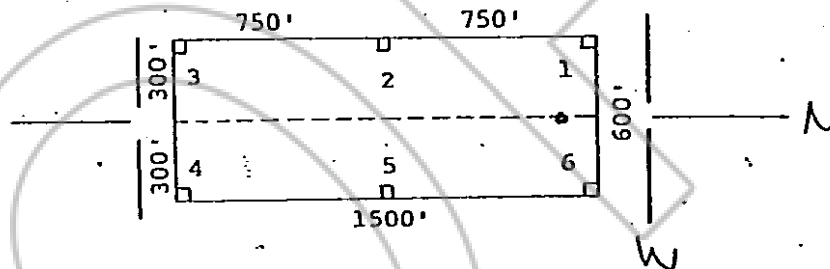
78650

NOTICE IS HEREBY GIVEN that the Lake No. 318
lode mining claim has been located by AMERICAN SELCO INC.
a New York corporation, whose address is 90 West Grove Street,
Suite 100, Reno, Nevada 89509. The general course of this claim
is North/South. This claim is 1500 feet in length
along the course of the claim, being 10 feet from the point
of discovery in a North direction to the North end
line of this claim, and 1480 feet in a South
direction to the South end line of the claim. This claim is
600 feet in width, being 300 feet in width on each side of the
center line of the claim.

This claim is located within the NE & NW Quarter
of Section 14, Township 18 North, Range 52
East, Mount Diablo Base and Meridian, unknown Mining District,
Eureka County, Nevada. The location monument of this claim is
situated with reference to some natural object or permanent monument
as follows: The number one corner of this claim is located approx-
imately 5,075 feet S 25° W from CLM-LA-3.

The claim location marker LA-3, a 3" x 6" steel pipe is loc-
ated approximately 7,350' N 69° W of BM 7709; 6,800' N 24° E of BM
7336; 10,100' S 85° E of Temple Peak.

The corners of this claim are marked by 4"x4" posts or 4" trees
with metal tags inscribed with the appropriate corner number as
shown on the following sketch and the accompanying claim map.



The location work consisted of making the maps as provided in
NRS 517.040.

Dated and posted on the ground this 6 day of November
1980.

RECORDED AT REQUEST OF
AMERICAN SELCO INC.

Witnesses:

BOOK 91 PAGE 94
81 JAN 23 AM 11:14
OFFICE RECORDS
EUREKA COUNTY, NEVADA
WILLIS A. DOLAN, RECORDER
FILE NO. 78650
FEE \$ 3.00

Locator:

AMERICAN SELCO INC.

By

Mike, Ray
Agent for
American Selco Inc.

STATE OF NEVADA

COUNTY OF

)
) ss.
)

I hereby certify that the within
instrument was filed and recorded at
the request of:

FILE NO. _____
on _____
at _____
Docket _____ Page _____

Witness my hand and official
seal the day and year aforesaid

County Recorder

By BOOK 91 PAGE 94
Deputy Recorder

STATE OF NEVADA
CERTIFICATE OF MINING LOCATION
LODE CLAIM ON PUBLIC DOMAIN

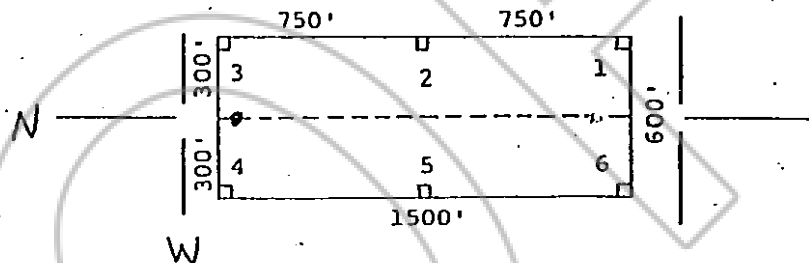
78651

NOTICE IS HEREBY GIVEN that the Lake No. 319 lode mining claim has been located by AMERICAN SELCO INC. a New York corporation, whose address is 90 West Grove Street, Suite 100, Reno, Nevada 89509. The general course of this claim is North/South. This claim is 1500 feet in length along the course of the claim, being 20 feet from the point of discovery in a North direction to the North end line of this claim, and 1480 feet in a South direction to the South end line of the claim. This claim is 600 feet in width, being 300 feet in width on each side of the center line of the claim.

This claim is located within the SE Quarter of Section 14, Township 18 North, Range 52 East, Mount Diablo Base and Meridian, unknown Mining District, Eureka County, Nevada. The location monument of this claim is situated with reference to some natural object or permanent monument as follows: The number one corner of this claim is located approximately 7,975 feet S 15 1/2° W from CLM-LA-3.

The claim location marker LA-3, a 3" x 6' steel pipe is located approximately 7,350' N 69 1/2° W of BM 7709; 6,800' N 24° E of BM 7336; 10,100' S 85 1/2° E of Temple Peak.

The corners of this claim are marked by 4"x4" posts or 4" trees with metal tags inscribed with the appropriate corner number as shown on the following sketch and the accompanying claim map.



The location work consisted of making the maps as provided in NRS 517.040.

Dated and posted on the ground this 7 day of November, 1980.

RECORDED AT REQUEST OF
AMERICAN SELCO INC.
BOOK 91 PAGE 95
81 JAN 23 AM 11:14
OFFICIAL RECORDS
EUREKA COUNTY, NEVADA
WILLIS A. DUNN, CLERK
FILE NO. 78651
FEE \$ 3.00

Witnesses:

Locator:

AMERICAN SELCO INC.

By

M. L. Perry
Agent for

1 American Selco Inc.

STATE OF NEVADA

COUNTY OF _____

I hereby certify that the within instrument was filed and recorded at the request of: _____

FILE NO. _____

on _____

at _____

Docket _____

page _____

Witness my hand and official seal the day and year aforesaid.

County Recorder

By BOOK 91 PAGE 95
Deputy Recorder

STATE OF NEVADA
 CERTIFICATE OF MINING LOCATION
 LODE CLAIM ON PUBLIC DOMAIN

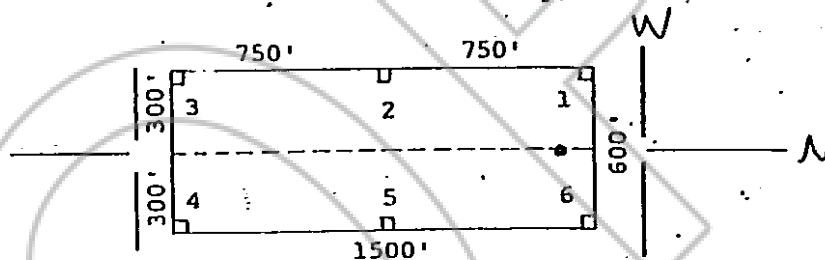
78652

NOTICE IS HEREBY GIVEN that the Lake No. 320 lode mining claim has been located by AMERICAN SELCO INC. a New York corporation, whose address is 90 West Grove Street, Suite 100, Reno, Nevada 89509. The general course of this claim is North/South. This claim is 1500 feet in length along the course of the claim, being 20 feet from the point of discovery in a North direction to the North end line of this claim, and 1480 feet in a South direction to the South end line of the claim. This claim is 600 feet in width, being 300 feet in width on each side of the center line of the claim.

This claim is located within the NE & SE Quarter of Section 14, Township 18 North, Range 52 East, Mount Diablo Base and Meridian, unknown Mining District, Eureka County, Nevada. The location monument of this claim is situated with reference to some natural object or permanent monument as follows: The number one corner of this claim is located approximately 5,075 feet S 25° W from CLM-LA-3.

The claim location marker LA-3, a 3" x 6" steel pipe is located approximately 7,350' N69½° W of BM 7709; 6,800' N24° E of BM 7336; 10,100' S 85½° E of Temple Peak.

The corners of this claim are marked by 4"x4" posts or 4" trees with metal tags inscribed with the appropriate corner number as shown on the following sketch and the accompanying claim map.



The location work consisted of making the maps as provided in NRS 517.040.

Dated and posted on the ground this 6 day of November, 1980.

RECORDED AT REQUEST OF
 AMERICAN SELCO INC.
 BOOK 91 PAGE 96
 81 JAN 23 - 11:15
 OF THE RECORDS
 OF THE COUNTY CLERK
 EUREKA COUNTY, NEVADA
 FILED 78652
 3.00

Locator:

AMERICAN SELCO INC.

By M. L. P.
 Agent for
 American Selco Inc.

STATE OF NEVADA)
) ss.
 COUNTY OF _____)

I hereby certify that the within instrument was filed and recorded at the request of:

FILE NO. _____
 on _____
 at _____
 Docket _____ Page _____

Witness my hand and official seal the day and year aforesaid.

County Recorder

By BOOK 91 PAGE 96
 Deputy Recorder

STATE OF NEVADA
CERTIFICATE OF MINING LOCATION
LODE CLAIM ON PUBLIC DOMAIN

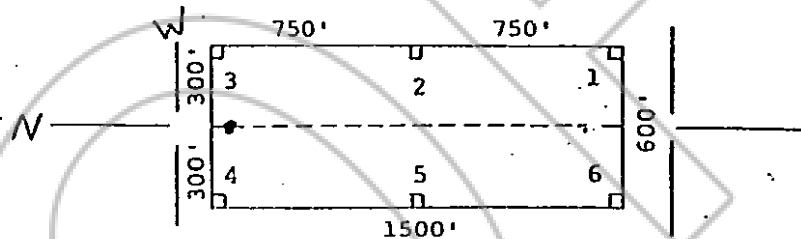
78653

NOTICE IS HEREBY GIVEN that the Lake No. 321 lode mining claim has been located by AMERICAN SELCO INC. a New York corporation, whose address is 90 West Grove Street, Suite 100, Reno, Nevada 89509. The general course of this claim is North/South. This claim is 1500 feet in length along the course of the claim, being 20 feet from the point of discovery in a North direction to the North end line of this claim, and 1480 feet in a South direction to the South end line of the claim. This claim is 600 feet in width, being 300 feet in width on each side of the center line of the claim.

This claim is located within the SE Quarter of Section 14, Township 18 North, Range 52 East, Mount Diablo Base and Meridian, unknown Mining District, Eureka County, Nevada. The location monument of this claim is situated with reference to some natural object or permanent monument as follows: The number one corner of this claim is located approximately 7,975 feet S15 1/2 W from CLM-LA-3.

The claim location marker LA-3, a 3" x 6" steel pipe is located approximately 7,350' N69 1/2° W of BM 7709; 6,800' N24° E of BM 7336; 10,100' S 85 1/2° E of Temple Peak.

The corners of this claim are marked by 4"x4" posts or 4" trees with metal tags inscribed with the appropriate corner number as shown on the following sketch and the accompanying claim map.



The location work consisted of making the maps as provided in NRS 517.040.

Dated and posted on the ground this 7 day of November.

Witnesses:

Locator:

AMERICAN SELCO INC.

By

Agent for

American Selco Inc.

RECORDED AT REQUEST OF
AMERICAN SELCO INC.
BOOK 91 PAGE 97

81 JAN 23 AM 11:18
OFFICIAL RECORDS
EUREKA COUNTY, NEVADA
WILLIS A. DIABLO-RECORDER
FILE IN 78653
FEC 51 3.00

STATE OF NEVADA

COUNTY OF

I hereby certify that the within instrument was filed and recorded at the request of:

FILE NO. _____
on _____
at _____
Docket _____ Page _____

Witness my hand and official seal the day and year aforesaid.

County Recorder

By BOOK 91 PAGE 97
Deputy Recorder

STATE OF NEVADA
CERTIFICATE OF MINING LOCATION
LODE CLAIM ON PUBLIC DOMAIN

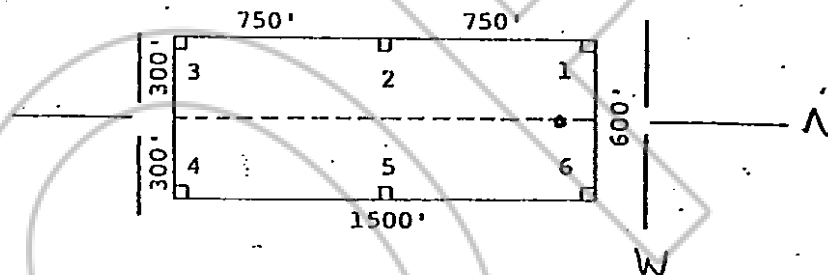
78654

NOTICE IS HEREBY GIVEN that the Lake No. 322 lode mining claim has been located by AMERICAN SELCO INC., a New York corporation, whose address is 90 West Grove Street, Suite 100, Reno, Nevada 89509. The general course of this claim is North/South. This claim is 1500 feet in length along the course of the claim, being 20 feet from the point of discovery in a North direction to the North end line of this claim, and 1480 feet in a South direction to the South end line of the claim. This claim is 600 feet in width, being 300 feet in width on each side of the center line of the claim.

This claim is located within the NE & SE Quarter of Section 14, Township 18 North, Range 52 East, Mount Diablo Base and Meridian, unknown Mining District, Eureka County, Nevada. The location monument of this claim is situated with reference to some natural object or permanent monument as follows: The number one corner of this claim is located approximately 4,700 feet S 11° W from CLM-LA-3.

The claim location marker LA-3, a 3" x 6' steel pipe is located approximately 7,350' N69½° W of BM 7709; 6,800' N24° E of BM 7336; 10,100' S 85½° E of Temple Peak.

The corners of this claim are marked by 4"x4" posts or 4" trees with metal tags inscribed with the appropriate corner number as shown on the following sketch and the accompanying claim map.



The location work consisted of making the maps as provided in NRS 517.040.

Dated and posted on the ground this 6 day of November 1980.

RECORDED AT REQUEST OF
AMERICAN SELCO INC.
BOOK 91 PAGE 98

Witnesses:

81 JAN 23 AM 1:15

OFFICIAL RECORDS
EUREKA COUNTY, NEVADA
WILLIS A. DEPAULY, RECORDER
FILE NO. 78654
FEE \$ 3.00

Locator:

AMERICAN SELCO INC.

By

Mike Perry
Agent for

American Selco Inc.

STATE OF NEVADA)

COUNTY OF) ss.

I hereby certify that the within instrument was filed and recorded at the request of:

FILE NO. _____

on _____

at _____

Docket _____

Page _____

Witness my hand and official seal the day and year aforesaid.

County Recorder

BOOK 91 PAGE 98

By

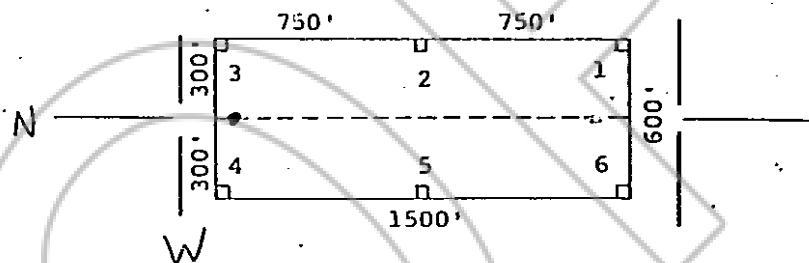
Deputy Recorder

NOTICE IS HEREBY GIVEN that the Lake No. 323 lode mining claim has been located by AMERICAN SELCO INC. a New York corporation, whose address is 90 West Grove Street, Suite 100, Reno, Nevada 89509. The general course of this claim is North/South. This claim is 1500 feet in length along the course of the claim, being 20 feet from the point of discovery in a North direction to the North end line of this claim, and 1480 feet in a South direction to the South end line of the claim. This claim is 600 feet in width, being 300 feet in width on each side of the center line of the claim.

This claim is located within the SE Quarter of Section 14, Township 18 North, Range 52 East, Mount Diablo Base and Meridian, unknown Mining District, Eureka County, Nevada. The location monument of this claim is situated with reference to some natural object or permanent monument as follows: The number one corner of this claim is located approximately 7,725 feet S 7° W from CLM-LA-3.

The claim location marker LA-3, a 3" x 6' steel pipe is located approximately 7,350' N69½° W of BM 7709; 6,800' N24° E of BM 7336; 10,100' S 85½° E of Temple Peak.

The corners of this claim are marked by 4"x4" posts or 4" trees with metal tags inscribed with the appropriate corner number as shown on the following sketch and the accompanying claim map.



The location work consisted of making the maps as provided in NRS 517.040.

Dated and posted on the ground this 7 day of November 1980.

RECORDED AT REQUEST OF
 AMERICAN SELCO INC.
 BOOK 91 PAGE 99

Witnesses:

81 JAN 23 AM 1:15
 OFFICIAL RECORDS
 EUREKA COUNTY, NEVADA
 WILLIS A. DESHARRE
 FILE NO. 78655
 FEES \$3.00

Locator:

AMERICAN SELCO INC.

By

Mike P.
 Agent for
 American Selco Inc.

STATE OF NEVADA

COUNTY OF

)

) ss.

)

I hereby certify that the within instrument was filed and recorded at the request of:

FILE NO. _____
 on _____
 at _____
 Docket _____ Page _____

Witness my hand and official seal the day and year aforesaid.

County Recorder

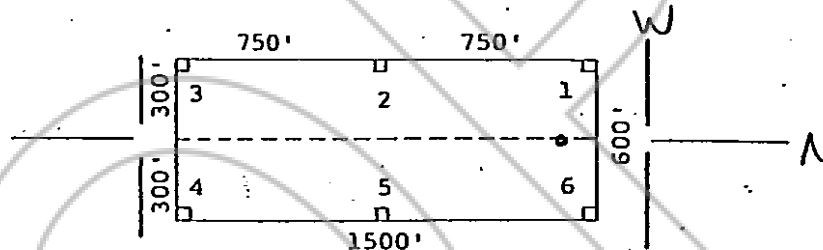
By BOOK 91 PAGE 99
 Deputy Recorder

NOTICE IS HEREBY GIVEN that the Lake No. 324 lode mining claim has been located by AMERICAN SELCO INC. a New York corporation, whose address is 90 West Grove Street, Suite 100, Reno, Nevada 89509. The general course of this claim is North/South. This claim is 1500 feet in length along the course of the claim, being 20 feet from the point of discovery in a North direction to the North end line of this claim, and 1480 feet in a South direction to the South end line of the claim. This claim is 600 feet in width, being 300 feet in width on each side of the center line of the claim.

This claim is located within the NE 1/4 SE 1/4 NW 1/4 SW Quarters of Section 14/13, Township 18 North, Range 52 East, Mount Diablo Base and Meridian, unknown Mining District, Eureka County, Nevada. The location monument of this claim is situated with reference to some natural object or permanent monument as follows: The number one corner of this claim is located approximately 4,760 feet S 11° W from CLM-LA-3.

The claim location marker LA-3, a 3" x 6" steel pipe is located approximately 7,350' N 69½° W of BM 7709; 6,800' N 24° E of BM 7336; 10,100' S 85½ E of Temple Peak.

The corners of this claim are marked by 4"x4" posts or 4" trees with metal tags inscribed with the appropriate corner number as shown on the following sketch and the accompanying claim map.



The location work consisted of making the maps as provided in NRS 517.040.

Dated and posted on the ground this 6 day of November 1990.

Locator:

AMERICAN SELCO INC.

By

Agent for

American Selco Inc.

STATE OF NEVADA

COUNTY OF

)
) ss.
)

I hereby certify that the within instrument was filed and recorded at the request of:

FILE NO.

on

at

Docket

page

Witness my hand and official seal the day and year aforesaid.

County Recorder

By

Deputy Recorder

RECORDED AT REQUEST OF
 AMERICAN SELCO INC.

BOOK 91 PAGE 100

81 JAN 23 AM 11:15

CLERK OF DISTRICT COURT
 COUNTY OF EUREKA
 WILLIAM A. BROWN, RECORDER
 FILE NO. 78656
 FEE \$3.00

STATE OF NEVADA
CERTIFICATE OF MINING LOCATION
LODE CLAIM ON PUBLIC DOMAIN

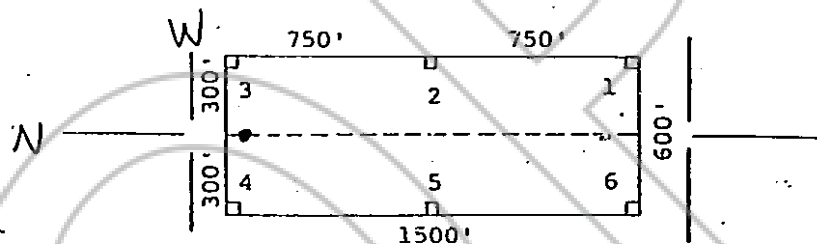
78657

NOTICE IS HEREBY GIVEN that the Lake No. 325 lode mining claim has been located by AMERICAN SELCO INC. a New York corporation, whose address is 90 West Grove Street, Suite 100, Reno, Nevada 89509. The general course of this claim is North/South. This claim is 1500 feet in length along the course of the claim, being 20 feet from the point of discovery in a North direction to the North end line of this claim, and 1480 feet in a South direction to the South end line of the claim. This claim is 600 feet in width, being 300 feet in width on each side of the center line of the claim.

This claim is located within the SE1/4SW Quarter of Section 14/13, Township 18 North, Range 52 East, Mount Diablo Base and Meridian, unknown Mining District, Eureka County, Nevada. The location monument of this claim is situated with reference to some natural object or permanent monument as follows: The number one corner of this claim is located approximately 7,125 feet S 7°W from CLM-LA-3.

The claim location marker LA-3, a 3" x 6' steel pipe is located approximately 7,350' N 69½° W of BM 7709; 6,800' N 24° E of BM 7336; 10,100' S 85½° E of Temple Peak.

The corners of this claim are marked by 4"x4" posts or 4" trees with metal tags inscribed with the appropriate corner number as shown on the following sketch and the accompanying claim map.



The location work consisted of making the maps as provided in NRS 517.040.

Dated and posted on the ground this 7 day of November

1990
11
Witnesses
JAN 23
8
OFFICIAL RECORDS
EUREKA COUNTY, NEVADA
VILLIS A. DIABLO-RECORDERS
FILE NO. 78657
FEE \$ 13.00

Locator:

AMERICAN SELCO INC.

By Mike Perry
Agent for
American Selco Inc.

STATE OF NEVADA)

COUNTY OF _____) ss.

I hereby certify that the within instrument was filed and recorded at the request of:

FILE NO. _____
on _____
at _____
Docket _____ Page _____

Witness my hand and official seal the day and year aforesaid.

County Recorder

By BOOK 91 PAGE 101
Deputy Recorder

STATE OF NEVADA
CERTIFICATE OF MINING LOCATION
LODE CLAIM ON PUBLIC DOMAIN

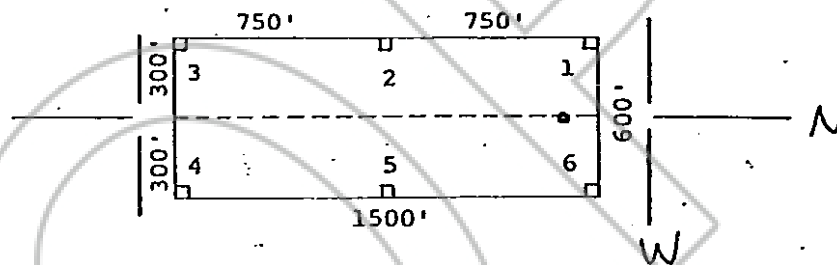
78658

NOTICE IS HEREBY GIVEN that the Lake No. 326 lode mining claim has been located by AMERICAN SELCO INC. a New York corporation, whose address is 90 West Grove Street, Suite 100, Reno, Nevada 89509. The general course of this claim is North/South. This claim is 1500 feet in length along the course of the claim, being 20 feet from the point of discovery in a North direction to the North end line of this claim, and 1480 feet in a South direction to the South end line of the claim. This claim is 600 feet in width, being 300 feet in width on each side of the center line of the claim.

This claim is located within the NW & SW Quarter of Section 13, Township 18 North, Range 52 East, Mount Diablo Base and Meridian, unknown Mining District, Eureka County, Nevada. The location monument of this claim is situated with reference to some natural object or permanent monument as follows: The number one corner of this claim is located approximately 4,650 feet S 40° E from CLM-LA-3.

The claim location marker LA-3, a 3" x 6' steel pipe is located approximately 7,350' N69½° W of BM 7709; 6,800' N24° E of BM 7336; 10,100' S 85½° E of Temple Peak.

The corners of this claim are marked by 4"x4" posts or 4" trees with metal tags inscribed with the appropriate corner number as shown on the following sketch and the accompanying claim map.



The location work consisted of making the maps as provided in NRS 517.040.

Dated and posted on the ground this 6 day of November 1980.

Witnesses:

Locator:

AMERICAN SELCO INC.

By

Agent for

American Selco Inc.

RECORDED
AMERICAN SELCO INC.
BOOK 91 PAGE 102

DATE JAN 23 1981

COUNTY OF

I hereby certify that the within instrument was filed and recorded at the request of: _____
FILE NO. _____
on _____
at _____
Docket _____ Page _____

Witness my hand and official seal the day and year aforesaid.

County Recorder

By BOOK 91 PAGE 102
Deputy Recorder

STATE OF NEVADA
CERTIFICATE OF MINING LOCATION
LODE CLAIM ON PUBLIC DOMAIN

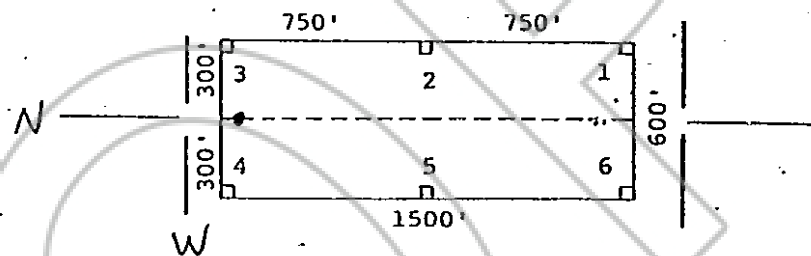
78659

NOTICE IS HEREBY GIVEN that the Lake No. 327 lode mining claim has been located by AMERICAN SELCO INC. a New York corporation, whose address is 90 West Grove Street, Suite 100, Reno, Nevada 89509. The general course of this claim is North/South. This claim is 1500 feet in length along the course of the claim, being 20 feet from the point of discovery in a North direction to the North end line of this claim, and 1480 feet in a South direction to the South end line of the claim. This claim is 600 feet in width, being 300 feet in width on each side of the center line of the claim.

This claim is located within the SW Quarter of Section 13, Township 18 North, Range 52 East, Mount Diablo Base and Meridian, unknown Mining District, Eureka County, Nevada. The location monument of this claim is situated with reference to some natural object or permanent monument as follows: The number one corner of this claim is located approximately 7,700 feet S 2 1/2° E from CLM-LA-3.

The claim location marker LA-3, a 3" x 6' steel pipe is located approximately 7,350' N 69 1/4° W of BM 7709; 6,800' N 24° E of BM 7336; 10,100' S 85 1/4° E of Temple Peak.

The corners of this claim are marked by 4"x4" posts or 4" trees with metal tags inscribed with the appropriate corner number as shown on the following sketch and the accompanying claim map.



The location work consisted of making the maps as provided in NRS 517.040.

Dated and posted on the ground this 7 day of November 1980.

Witnesses:

Locator:

AMERICAN SELCO INC.

By

Agent for

American Selco Inc.

RECORDED AT REQUEST OF
AMERICAN SELCO INC.
BOOK 91 PAGE 103
DATE 01 JAN 23 A.M. 15
COUNTY OF NEVADA
OFFICIAL RECORDS
EUREKA COUNTY, NEVADA
WILLIS A. DEWOLFE, RECORDER
FILE NO. 78659
FEE \$ 3.00

I hereby certify that the within instrument was filed and recorded at the request of:

FILE NO. _____
on _____
at _____
Docket _____ Page _____

Witness my hand and official seal the day and year aforesaid.

County Recorder

By BOOK 91 PAGE 103
Deputy Recorder

STATE OF NEVADA
CERTIFICATE OF MINING LOCATION
LODE CLAIM ON PUBLIC DOMAIN

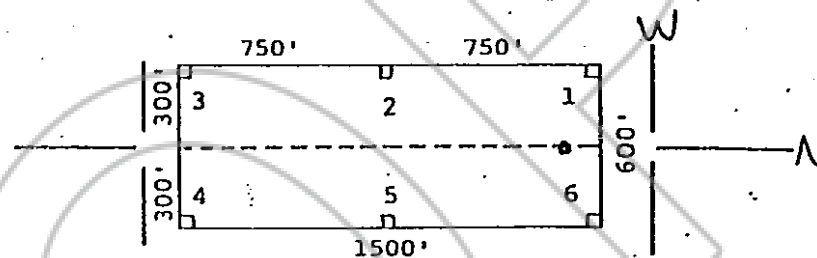
78660

NOTICE IS HEREBY GIVEN that the Lake No. 328 lode mining claim has been located by AMERICAN SELCO INC., a New York corporation, whose address is 90 West Grove Street, Suite 100, Reno, Nevada 89509. The general course of this claim is North/South. This claim is 1500 feet in length along the course of the claim, being 20 feet from the point of discovery in a North direction to the North end line of this claim, and 1480 feet in a South direction to the South end line of the claim. This claim is 600 feet in width, being 300 feet in width on each side of the center line of the claim.

This claim is located within the NW & SW Quarter of Section 13, Township 18 North, Range 52 East, Mount Diablo Base and Meridian, unknown Mining District, Eureka County, Nevada. The location monument of this claim is situated with reference to some natural object or permanent monument as follows: The number one corner of this claim is located approximately 4,650 feet S 40° E from CLM-LA-3.

The claim location marker LA-3, a 3" x 6" steel pipe is located approximately 7,350' N 69½° W of BM 7709; 6,800' N 24° E of BM 7336; 10,100' S 85½° E of Temple Peak.

The corners of this claim are marked by 4"x4" posts or 4" trees with metal tags inscribed with the appropriate corner number as shown on the following sketch and the accompanying claim map.



The location work consisted of making the maps as provided in NRS 517.040.

Dated and posted on the ground this 6 day of November

1980.

RECORDED AT REQUEST OF
AMERICAN SELCO INC.
BOOK 91 PAGE 104
81 JAN 23 AM 11:11

Witnesses:

OFFICIAL RECORDS
EUREKA COUNTY, NEVADA
WILLIS A. DEPTER
FILE NO. 78660
FEE \$ 3.00

Locator:

AMERICAN SELCO INC.

By

Agent for

American Selco Inc.

STATE OF NEVADA

COUNTY OF

I hereby certify that the within instrument was filed and recorded at the request of:

FILE NO.

on

at

Docket

Page

Witness my hand and official seal the day and year aforesaid.

County Recorder

By

BOOK 91

PAGE 104

Deputy Recorder

STATE OF NEVADA
CERTIFICATE OF MINING LOCATION
LODE CLAIM ON PUBLIC DOMAIN

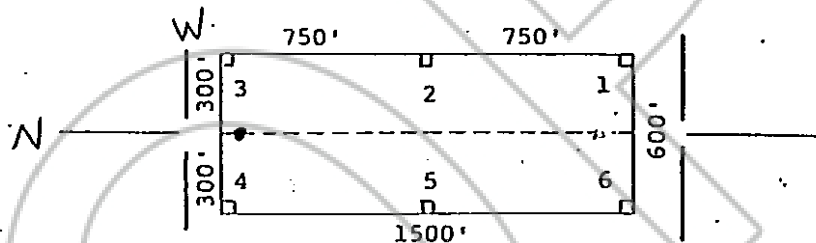
78661

NOTICE IS HEREBY GIVEN that the Lake No. 329 lode mining claim has been located by AMERICAN SELCO INC. a New York corporation, whose address is 90 West Grove Street, Suite 100, Reno, Nevada 89509. The general course of this claim is North/South. This claim is 1500 feet in length along the course of the claim, being 20 feet from the point of discovery in a North direction to the North end line of this claim, and 1480 feet in a South direction to the South end line of the claim. This claim is 600 feet in width, being 300 feet in width on each side of the center line of the claim.

This claim is located within the SW Quarter of Section 13, Township 18 North, Range 52 East, Mount Diablo Base and Meridian, unknown Mining District, Eureka County, Nevada. The location monument of this claim is situated with reference to some natural object or permanent monument as follows: The number one corner of this claim is located approximately 7,700 feet S 2 1/2° E from CLM-LA-3.

The claim location marker LA-3, a 3" x 6' steel pipe is located approximately 7,350' N 69 1/2° W of BM 7709; 6,800' N 24° E of BM 7336; 10,100' S 85 1/2° E of Temple Peak.

The corners of this claim are marked by 4"x4" posts or 4" trees with metal tags inscribed with the appropriate corner number as shown on the following sketch and the accompanying claim map.



The location work consisted of making the maps as provided in NRS 517.040.

Dated and posted on the ground this 7 day of November 1980.

Witnesses:

Locator:

AMERICAN SELCO INC.

By Mike Perry
Agent for
American Selco Inc.

RECORDED AT REQUEST OF
AMERICAN SELCO INC.
BOOK 91 PAGE 105

81 JAN 23 AM 11:15

OFFICIAL RECORDS
EUREKA COUNTY, NEVADA
WILLIS A. BULLOCK, RECORDER
FILE NO. 78661
FEE 3.00

STATE OF NEVADA

COUNTY OF

)
) ss.
)

I hereby certify that the within instrument was filed and recorded at the request of:

FILE NO. _____
on _____
at _____
Docket _____ page _____

Witness my hand and official seal the day and year aforesaid.

County Recorder

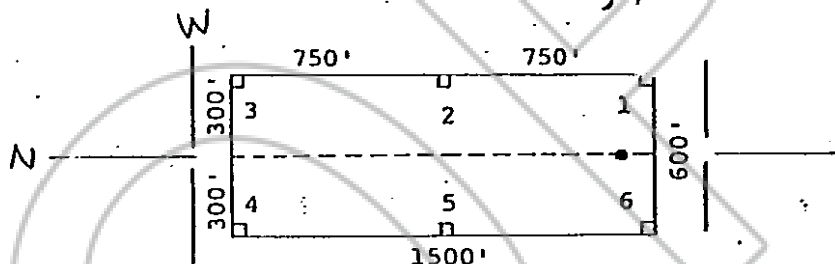
By BOOK 91 PAGE 105
Deputy Recorder

NOTICE IS HEREBY GIVEN that the Lake No. 330 lode mining claim has been located by AMERICAN SELCO INC. a New York corporation, whose address is 90 West Grove Street, Suite 100, Reno, Nevada 89509. The general course of this claim is North/South. This claim is 1500 feet in length along the course of the claim, being 1480 feet from the point of discovery in a North direction to the North end line of this claim, and 20 feet in a South direction to the South end line of the claim. This claim is 600 feet in width, being 300 feet in width on each side of the center line of the claim.

This claim is located within the SW Quarter of Section 25, Township 19 North, Range 52 East, Mount Diablo Base and Meridian, unknown Mining District, Eureka County, Nevada. The location monument of this claim is situated with reference to some natural object or permanent monument as follows: The number one corner of this claim is located approx. 9,450 Ft. N 50° E from claim location marker LA-2.

The claim location marker LA-2, a 3" x 6' steel pipe, is located approximately 18,400' N51°W from BM 7709; 14,000' N12°W from BM 7336; 21,000' N27½°E from Combs Peak VAMB 8631.

The corners of this claim are marked by 4"x4" posts or 4" trees with metal tags inscribed with the appropriate corner number as shown on the following sketch and the accompanying claim map.



The location work consisted of making the maps as provided in NRS 517.040.

Dated and posted on the ground this 4 day of November, 1980.

Witnesses:

Locator:

AMERICAN SELCO INC.

By M. L. P.
 Agent for
 American Selco Inc.

RECORDED AT REQUEST OF
 AMERICAN SELCO INC.
 BOOK 91 PAGE 106
 DATE JAN 23 AM 1:15
 COUNTY OF NEVADA
 OFFICIAL REC'D
 EUREKA COUNTY REC'D
 WILLIAM A. DENDLER
 FILE # 78662
 FILE \$ 3.00

I hereby certify that the within instrument was filed and recorded at the request of: _____
 FILE NO. _____
 on _____
 at _____
 Docket _____ Page _____

Witness my hand and official seal the day and year aforesaid.

County Recorder

By BOOK 91 PAGE 106
 Deputy Recorder

STATE OF NEVADA
 CERTIFICATE OF MINING LOCATION
 LODE CLAIM ON PUBLIC DOMAIN

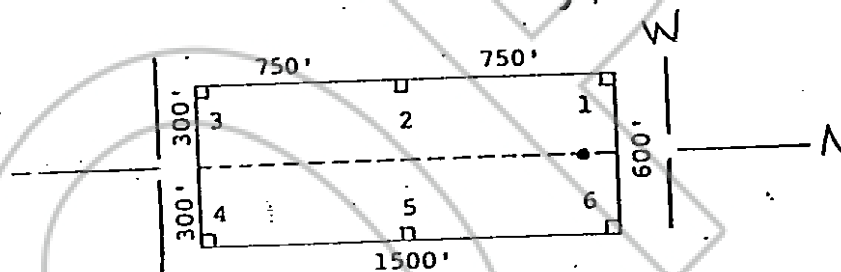
78663

NOTICE IS HEREBY GIVEN that the Lake No. 331 lode mining claim has been located by AMERICAN SELCO INC. a New York corporation, whose address is 90 West Grove Street, Suite 100, Reno, Nevada 89509. The general course of this claim is North/South. This claim is 1500 feet in length along the course of the claim, being 20 feet from the point of discovery in a North direction to the North end line of this claim, and 1480 feet in a South direction to the South end line of the claim. This claim is 600 feet in width, being 300 feet in width on each side of the center line of the claim.

This claim is located within the SW/NW Quarter of Section 25/36, Township 19 North, Range 52 East, Mount Diablo Base and Meridian, unknown Mining District, Eureka County, Nevada. The location monument of this claim is situated with reference to some natural object or permanent monument as follows: The number one corner of this claim is located approx. 9,450 Ft. N50°E from claim location marker LA-2.

The claim location marker LA-2, a 3" x 6" steel pipe, is located approximately 18,400' N51°W from BM 7709; 14,000' N12°W from BM 7336; 21,000' N27°E from Combs Peak VAMB 8631.

The corners of this claim are marked by 4"x4" posts or 4" trees with metal tags inscribed with the appropriate corner number as shown on the following sketch and the accompanying claim map.



The location work consisted of making the maps as provided in NRS 517.040.

Dated and posted on the ground this 4 day of November

RECORDED AT REQUEST OF
 AMERICAN SELCO INC.

1980
 81 JAN 23 ALL
 WITNESSES
 OFFICIAL RECORDS
 EUREKA COUNTY, NEVADA
 WILLIS A. QUINN, RECORDER
 FILE NO. 78663
 FEE \$ 3.00

Locator:

AMERICAN SELCO INC.

By Mike Perry
 Agent for
 American Selco Inc.

STATE OF NEVADA

COUNTY OF

I hereby certify that the within instrument was filed and recorded at the request of:
 FILE NO. _____
 on _____
 at _____
 Docket _____ Page _____

Witness my hand and official seal the day and year aforesaid

County Recorder

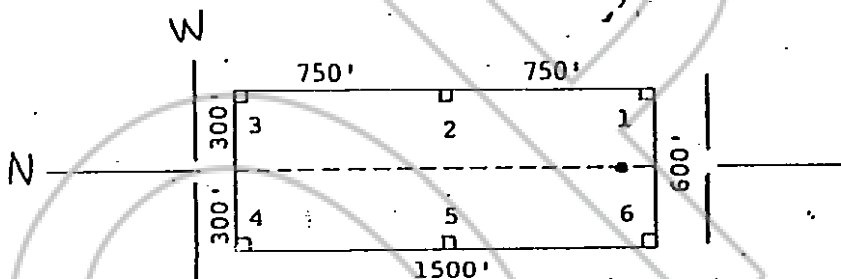
By BOOK 91 PAGE 107
 Deputy Recorder

NOTICE IS HEREBY GIVEN that the Lake No. 332
 lode mining claim has been located by AMERICAN SELCO INC.,
 a New York corporation, whose address is 90 West Grove Street,
 Suite 100, Reno, Nevada 89509. The general course of this claim
 is North/South. This claim is 1500 feet in length
 along the course of the claim, being 1480 feet from the point
 of discovery in a North direction to the North end
 line of this claim, and 20 feet in a South
 direction to the South end line of the claim. This claim is
 600 feet in width, being 300 feet in width on each side of the
 center line of the claim.

This claim is located within the NW Quarter
 of Section 36, Township 19 North, Range 52
 East, Mount Diablo Base and Meridian, unknown Mining District,
 Eureka County, Nevada. The location monument of this claim is
 situated with reference to some natural object or permanent monument
 as follows: The number one corner of this claim is located approx.
7,825 Ft. N67°15'E from claim location marker LA-2.

The claim location marker LA-2, a 3" x 6" steel pipe, is
 located approximately 18,400 N51°W from BM 7709; 14,000' N12°W from
 BM 7336; 21,000' N27°E from Combs Peak VAMB 8631.

The corners of this claim are marked by 4"x4" posts or 4" trees
 with metal tags inscribed with the appropriate corner number as
 shown on the following sketch and the accompanying claim map.



The location work consisted of making the maps as provided in
 NRS 517.040.

Dated and posted on the ground this 5 day of November.

RECORDED AT REQUEST OF
 AMERICAN SELCO INC.

BOOK 91 PAGE 108

81 JAN 23 All 15
 witnesses:

OFFICIAL RECORDS
 EUREKA COUNTY, NEVADA
 WILLIS A. DEWOLF-RECORDER
 FILE NO. 78664
 FEE \$ 3.00

Locator:

AMERICAN SELCO INC.

By

Agent for

American Selco Inc.

STATE OF NEVADA

COUNTY OF

)
) ss.
)

I hereby certify that the within
 instrument was filed and recorded at
 the request of:

FILE NO.

on

at

Docket

Page

Witness my hand and official
 seal the day and year aforesaid.

County Recorder

By

BOOK 91 PAGE 108

Deputy Recorder

STATE OF NEVADA
CERTIFICATE OF MINING LOCATION
LODE CLAIM ON PUBLIC DOMAIN

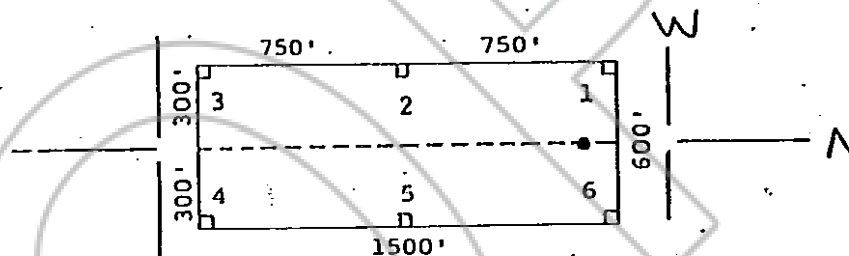
78665

NOTICE IS HEREBY GIVEN that the Lake No. 333
loade mining claim has been located by AMERICAN SELCO INC.,
a New York corporation, whose address is 90 West Grove Street,
Suite 100, Reno, Nevada 89509. The general course of this claim
is North/South. This claim is 1500 feet in length
along the course of the claim, being 20 feet from the point
of discovery in a North direction to the North end
line of this claim, and 1480 feet in a South
direction to the South end line of the claim. This claim is
600 feet in width, being 300 feet in width on each side of the
center line of the claim.

This claim is located within the NW & SW Quarter
of Section 36, Township 19 North, Range 52
East, Mount Diablo Base and Meridian, unknown Mining District,
Eureka County, Nevada. The location monument of this claim is
situated with reference to some natural object or permanent monument
as follows: The number one corner of this claim is located approx.
7,825 Ft. N67°15'E from claim location marker LA-2.

The claim location marker LA-2, a 3" x 6" steel pipe, is
located approximately 18,400' N51°W from BM 7709; 14,000' N12°W from
BM 7336; 21,000' N27°E from Combs Peak VAMB 8631.

The corners of this claim are marked by 4"x4" posts or 4" trees
with metal tags inscribed with the appropriate corner number as
shown on the following sketch and the accompanying claim map.



The location work consisted of making the maps as provided in
NRS 517.040.

Dated and posted on the ground this 5 day of November,
1980.

Witnesses:

Locator:

AMERICAN SELCO INC.

By

Mike P.
Agent for

American Selco Inc.

RECORDED AT REQUEST OF
AMERICAN SELCO INC.

BOOK 91 PAGE 109

STATE OF NEVADA
COUNTY OF

OFFICIAL RECORDS
EUREKA COUNTY, NEVADA
WILLIS A. DUNN, CLERK
FILE NO. 78665
FEE \$ 3.00

)
) ss.

I hereby certify that the within
instrument was filed and recorded at
the request of:

FILE NO. _____
on _____
at _____
Docket _____ Page _____

Witness my hand and official
seal the day and year aforesaid.

County Recorder

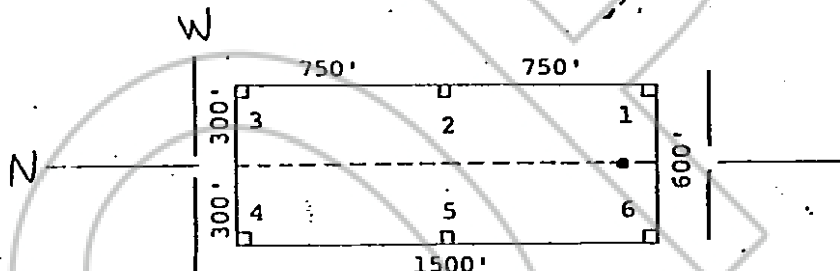
By BOOK 91 PAGE 109
Deputy Recorder

NOTICE IS HEREBY GIVEN that the Lake No. 334
 lode mining claim has been located by AMERICAN SELCO INC.,
 a New York corporation, whose address is 90 West Grove Street,
 Suite 100, Reno, Nevada 89509. The general course of this claim
 is North/South. This claim is 1500 feet in length
 along the course of the claim, being 1480 feet from the point
 of discovery in a North direction to the North end
 line of this claim, and 20 feet in a South
 direction to the South end line of the claim. This claim is
 600 feet in width, being 300 feet in width on each side of the
 center line of the claim.

This claim is located within the SW Quarter
 of Section 36, Township 19 North, Range 52
 East, Mount Diablo Base and Meridian, unknown Mining District,
 Eureka County, Nevada. The location monument of this claim is
 situated with reference to some natural object or permanent monument
 as follows: The number one corner of this claim is located approx.
6,600 Ft. due East from claim location marker LA-2.

The claim location marker LA-2, a 3" x 6" steel pipe, is
 located approximately 18,400 N51°W from BM 7709; 14,000' N12°W from
 BM 7336; 21,000' N27½°E from Combs Peak VAMB 8631.

The corners of this claim are marked by 4"x4" posts or 4" trees
 with metal tags inscribed with the appropriate corner number as
 shown on the following sketch and the accompanying claim map.



The location work consisted of making the maps as provided in
 NRS 517.040.

Dated and posted on the ground this 4 day of November,
 1980.

Witnesses:

Locator:

AMERICAN SELCO INC.

By

Agent for

American Selco Inc.

RECORDED AT REQUEST OF
 AMERICAN SELCO INC.
 BOOK 91 PAGE 110
 81 JAN 23 AM 11 18
 OFFICIAL RECORDS
 EUREKA COUNTY, NEVADA
 WILLIS A. HENNINGER
 FILE NO. 78666
 FEE \$3.00

STATE OF NEVADA
 COUNTY OF

)
) ss.
)

I hereby certify that the within
 instrument was filed and recorded at
 the request of:
 FILE NO. _____
 on _____
 at _____
 Docket _____ Page _____

Witness my hand and official
 seal the day and year aforesaid.

County Recorder

By BOOK 91 PAGE 110
 Deputy Recorder

STATE OF NEVADA
CERTIFICATE OF MINING LOCATION
LODE CLAIM ON PUBLIC DOMAIN

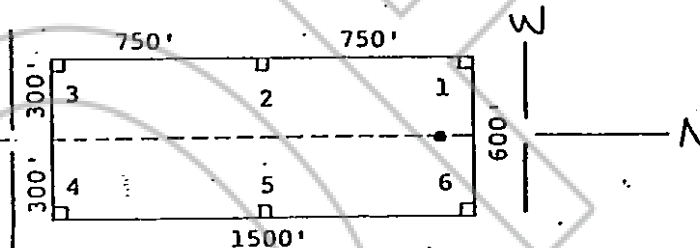
78667

NOTICE IS HEREBY GIVEN that the Lake No. 335 lode mining claim has been located by AMERICAN SELCO INC. a New York corporation, whose address is 90 West Grove Street, Suite 100, Reno, Nevada 89509. The general course of this claim is North/South. This claim is 1500 feet in length along the course of the claim, being 20 feet from the point of discovery in a North direction to the North end line of this claim, and 1480 feet in a South direction to the South end line of the claim. This claim is 600 feet in width, being 300 feet in width on each side of the center line of the claim.

This claim is located within the NW Quarter of Section 1, Township 18 North, Range 52 East, Mount Diablo Base and Meridian, unknown Mining District, Eureka County, Nevada. The location monument of this claim is situated with reference to some natural object or permanent monument as follows: The number one corner of this claim is located approx. 6,600' Ft. due East from claim location marker 1A-2.

The claim location marker 1A-2, a 3" x 6" steel pipe, is located approximately 18,400' N51°W from BM 7709; 14,000' N12°W from BM 7336; 21,000' N27½°E from Combs Peak VAMB 8631.

The corners of this claim are marked by 4"x4" posts or 4" trees with metal tags inscribed with the appropriate corner number as shown on the following sketch and the accompanying claim map.



The location work consisted of making the maps as provided in NRS 517.040.

Dated and posted on the ground this 4 day of November, 1980.

Witnesses:

Locator:

AMERICAN SELCO INC.

By

Mike Perry
Agent for

American Selco Inc.

RECORDED AT REQUEST OF
AMERICAN SELCO INC.
BOOK 91 PAGE 111

81 JAN 23 AM 1:16

OFFICIAL RECORDS
EUREKA COUNTY, NEVADA
WILLIS A. HUFF 8667
FILED
FEE \$3.00

STATE OF NEVADA
COUNTY OF _____

)
) ss.
)

I hereby certify that the within instrument was filed and recorded at the request of:
FILE NO. _____
on _____
at _____
Docket _____ Page _____

Witness my hand and official seal the day and year aforesaid.

County Recorder

By BOOK 91 PAGE 111
Deputy Recorder

STATE OF NEVADA
CERTIFICATE OF MINING LOCATION
LODE CLAIM ON PUBLIC DOMAIN

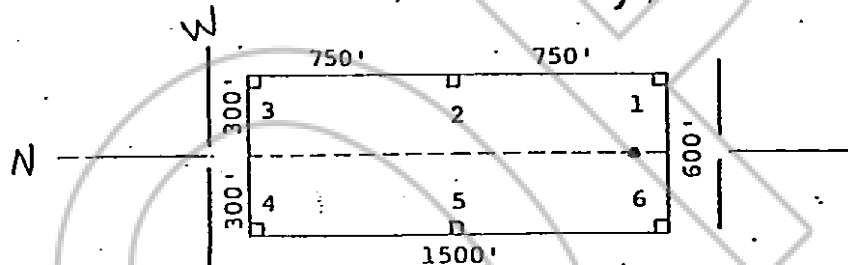
78668

NOTICE IS HEREBY GIVEN that the Lake No. 336
lode mining claim has been located by AMERICAN SELCO INC.
a New York corporation, whose address is 90 West Grove Street,
Suite 100, Reno, Nevada 89509. The general course of this claim
is North/South. This claim is 1500 feet in length
along the course of the claim, being 1480 feet from the point
of discovery in a North direction to the North end
line of this claim, and 20 feet in a South
direction to the South end line of the claim. This claim is
600 feet in width, being 300 feet in width on each side of the
center line of the claim.

This claim is located within the NW Quarter
of Section 1, Township 18 North, Range 52
East, Mount Diablo Base and Meridian, unknown Mining District,
Eureka County, Nevada. The location monument of this claim is
situated with reference to some natural object or permanent monument
as follows: The number one corner of this claim is located approx.
7,825 Ft. S 67° E from claim location marker LA-2.

The claim location marker LA-2, a 3"x6" steel pipe, is
located approximately 18,400 N51°W from BM 7709; 14,000' N12°W from
BM 7336; 21,000' N27½ E from Combs Peak VAMB 8631.

The corners of this claim are marked by 4"x4" posts or 4" trees
with metal tags inscribed with the appropriate corner number as
shown on the following sketch and the accompanying claim map.



The location work consisted of making the maps as provided in
NRS 517.040.

Dated and posted on the ground this 4 day of November

1980.

Witnesses:

Locator:

AMERICAN SELCO INC.

By Mike Perry
Agent for
American Selco Inc.

RECORDED AT REQUEST OF
AMERICAN SELCO INC.
BOOK 91 PAGE 112
01 JAN 23 AM 1:18
OFFICIAL RECORDS
EUREKA COUNTY NEVADA
WILLIS DEWOLLE RECORDER
78668
FCS 63.00

STATE OF NEVADA)
COUNTY OF) ss.

I hereby certify that the within
instrument was filed and recorded at
the request of:

FILE NO. _____
on _____
at _____
Docket _____ Page _____

Witness my hand and official
seal the day and year aforesaid.

County Recorder

By BOOK 91 PAGE 112
Deputy Recorder

STATE OF NEVADA
CERTIFICATE OF MINING LOCATION
LODE CLAIM ON PUBLIC DOMAIN

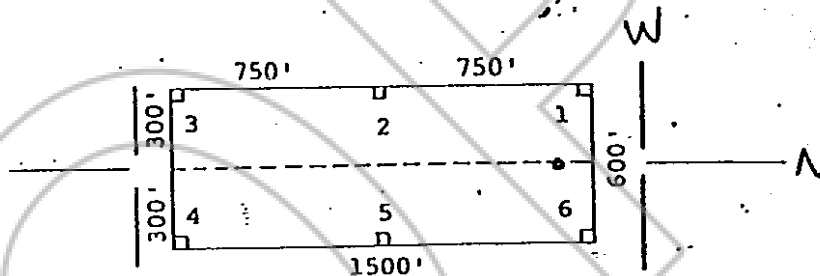
78669

NOTICE IS HEREBY GIVEN that the Lake No. 337
lode mining claim has been located by AMERICAN SELCO INC.
a New York corporation, whose address is 90 West Grove Street,
Suite 100, Reno, Nevada 89509. The general course of this claim
is North/South. This claim is 1500 feet in length
along the course of the claim, being 20 feet from the point
of discovery in a North direction to the North end
line of this claim, and 1480 feet in a South
direction to the South end line of the claim. This claim is
600 feet in width, being 300 feet in width on each side of the
center line of the claim.

This claim is located within the SE/NE Quarter
of Section 15/22, Township 18 North, Range 52
East, Mount Diablo Base and Meridian, unknown Mining District,
Eureka County, Nevada. The location monument of this claim is
situated with reference to some natural object or permanent monument
as follows: The number one corner of this claim is located approx-
imately 10,425 feet S 42 1/2° W from CLM-LA-3.

The claim location marker LA-3, a 3" x 6' steel pipe is loc-
ated approximately 7,350' N 69 1/2° W of BM 7709; 6,800' N 24° E of BM
7336; 10,100' S 85 1/2° E of Temple Peak.

The corners of this claim are marked by 4"x4" posts or 4" trees
with metal tags inscribed with the appropriate corner number as
shown on the following sketch and the accompanying claim map.



The location work consisted of making the maps as provided in
NRS 517.040.

Dated and posted on the ground this 11 day of November
1980.

Locator:

AMERICAN SELCO INC.

By

Mike P.
Agent for

American Selco Inc.

Witnesses:

81 JAN 23 AM 1:16
OFFICIAL RECORDS
EUREKA COUNTY, NEVADA
FILE NO. 78669
FEE \$ 3.00

STATE OF NEVADA

COUNTY OF

I hereby certify that the within
instrument was filed and recorded at
the request of:

FILE NO.

on

at

Docket

Page

Witness my hand and official
seal the day and year aforesaid.

County Recorder

By BOOK 91 PAGE 113
Deputy Recorder

STATE OF NEVADA
CERTIFICATE OF MINING LOCATION
LODE CLAIM ON PUBLIC DOMAIN

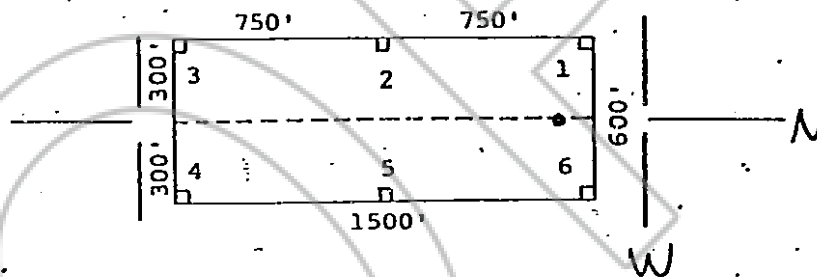
78670

NOTICE IS HEREBY GIVEN that the Lake No. 338
lode mining claim has been located by AMERICAN SELCO INC.
a New York corporation, whose address is 90 West Grove Street,
Suite 100, Reno, Nevada 89509. The general course of this claim
is North/South. This claim is 1500 feet in length
along the course of the claim, being 20 feet from the point
of discovery in a North direction to the North end
line of this claim, and 1480 feet in a South
direction to the South end line of the claim. This claim is
600 feet in width, being 300 feet in width on each side of the
center line of the claim.

This claim is located within the SE/NE Quarter
of Section 15/22, Township 18 North, Range 52
East, Mount Diablo Base and Meridian, unknown Mining District,
Eureka County, Nevada. The location monument of this claim is
situated with reference to some natural object or permanent monument
as follows: The number one corner of this claim is located approx-
imately 9,600 feet S37°W from CLM-LA-3.

The claim location marker LA-3, a 3" x 6" steel pipe is loc-
ated approximately 7,350' N69½° W of BM 7709; 6,800' N24° E of BM
7336; 10,100' S 85½° E of Temple Peak.

The corners of this claim are marked by 4"x4" posts or 4" trees
with metal tags inscribed with the appropriate corner number as
shown on the following sketch and the accompanying claim map.



The location work consisted of making the maps as provided in
NRS 517.040.

Dated and posted on the ground this 11 day of November
1980.

RECORDED AT REQUEST OF
AMERICAN SELCO INC.

Witnesses:

BOOK 91 PAGE 114
81 JAN 23 AM 1:16
OFFICIAL RECORDS
EUREKA COUNTY, NEVADA
WILLIS A. DEVLIN, RECORDER
FEB 11 1980
FEE \$3.00

STATE OF NEVADA

COUNTY OF _____

Locator:

AMERICAN SELCO INC.

By

Agent for

American Selco Inc.

I hereby certify that the within
instrument was filed and recorded at
the request of:

FILE NO. _____

on _____

at _____

Docket _____ Page _____

Witness my hand and official
seal the day and year aforesaid.

County Recorder

By BOOK 91 PAGE 114
Deputy Recorder

STATE OF NEVADA
CERTIFICATE OF MINING LOCATION
LODE CLAIM ON PUBLIC DOMAIN

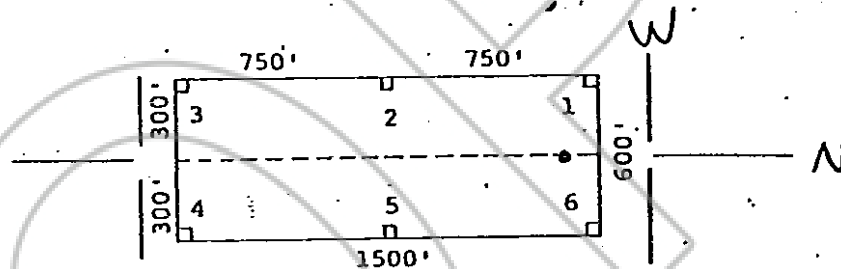
78671

NOTICE IS HEREBY GIVEN that the Lake No. 339
lode mining claim has been located by AMERICAN SELCO INC.
a New York corporation, whose address is 90 West Grove Street,
Suite 100, Reno, Nevada 89509. The general course of this claim
is North/South. This claim is 1500 feet in length
along the course of the claim, being 20 feet from the point
of discovery in a North direction to the North end
line of this claim, and 1480 feet in a South
direction to the South end line of the claim. This claim is
600 feet in width, being 300 feet in width on each side of the
center line of the claim.

This claim is located within the SW/NW Quarter
of Section 14/23, Township 18 North, Range 52
East, Mount Diablo Base and Meridian, unknown Mining District,
Eureka County, Nevada. The location monument of this claim is
situated with reference to some natural object or permanent monument
as follows: The number one corner of this claim is located approx-
imately 9,600 feet S.37°W from CLM-LA-3.

The claim location marker LA-3, a 3" x 6" steel pipe is loc-
ated approximately 7,350' N69½° W of BM 7709; 6,800' N24° E of BM
7336; 10,100' S 85½° E of Temple Peak.

The corners of this claim are marked by 4"x4" posts or 4" trees
with metal tags inscribed with the appropriate corner number as
shown on the following sketch and the accompanying claim map.



The location work consisted of making the maps as provided in
NRS 517.040.

Dated and posted on the ground this 11 day of November,
1980.

Witnesses:

Locator:

AMERICAN SELCO INC.

By

Agent for

American Selco Inc.

RECORDED AT REQUEST OF
AMERICAN SELCO INC.
BOOK 91 PAGE 115
81 JAN 28 AM 11:16
OFFICIAL RECORDS
EUREKA COUNTY, NEVADA
WILLIS A. DUNN, CLERK
FILE NO. 78671
FEE \$ 3.00

STATE OF NEVADA

COUNTY OF

)

) ss.

I hereby certify that the within
instrument was filed and recorded at
the request of:

FILE NO.

on

at

Docket

Page

Witness my hand and official
seal the day and year aforesaid

County Recorder

By BOOK 91 PAGE 115

Deputy Recorder