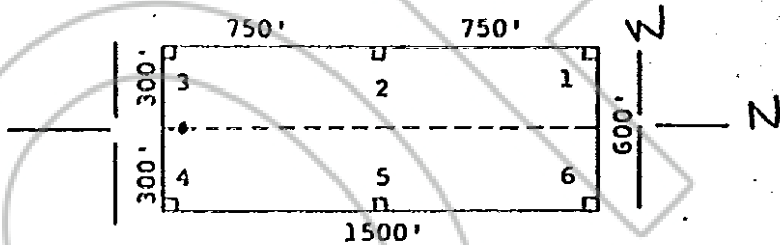


STATE OF NEVADA
CERTIFICATE OF MINING LOCATION
LODE CLAIM ON PUBLIC DOMAIN

NOTICE IS HEREBY GIVEN that the St. Pat. No. 414
lode mining claim has been located by AMERICAN SELCO INC.
a New York corporation, whose address is 90 West Grove Street,
Suite 100, Reno, Nevada 89509. The general course of this claim
is North/South. This claim is 1500 feet in length
along the course of the claim, being 1490 feet from the point
of discovery in a North direction to the North end
line of this claim, and 10 feet in a South
direction to the South end line of the claim. This claim is
600 feet in width, being 300 feet in width on each side of the
center line of the claim.

This claim is located within the SE/NE Quarter
of Section 16/21, Township 18 North, Range 52
East, Mount Diablo Base and Meridian, EUREKA Mining District,
EUREKA County, Nevada. The location monument of this claim is
situated with reference to some natural object or permanent monument
as follows: The #3 corner of this claim is located approximately
22,300 feet N47°W from the S.E. corner of
section 36T18N; R52E MDM

The corners of this claim are marked by 4"x4" posts or 4" trees
with metal tags inscribed with the appropriate corner number as
shown on the following sketch and the accompanying claim map.



The location work consisted of making the maps as provided in
NRS 517.040.

Dated and posted on the ground this 27 day of January,
1981.

Witnesses: AMERICAN SELCO INC Locator:
BOOK 91 PAGE 307

AMERICAN SELCO INC.

8 FEB 6 AM: 11

By Mike Perry
Agent for
American Selco Inc.

OFFICIAL RECORDS
EUREKA COUNTY, NEVADA
WILLIS A. DEPAOLI, RECORDER
FILE NO. 78787
FEE \$ 3.00

STATE OF NEVADA)

COUNTY OF _____)
ss.

I hereby certify that the within
instrument was filed and recorded at
the request of: _____
FILE NO. _____
on _____
at _____
Docket _____ page _____

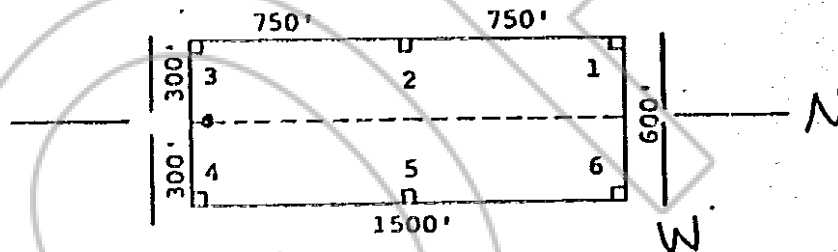
Witness my hand and official
seal the day and year aforesaid.
County Recorder
By BOOK 91 PAGE 307
Deputy Recorder

**78788 STATE OF NEVADA
 CERTIFICATE OF MINING LOCATION
 LOSE CLAIM ON PUBLIC DOMAIN**

NOTICE IS HEREBY GIVEN that the St. Pat No. 415 lode mining claim has been located by AMERICAN SELCO INC., a New York corporation, whose address is 90 West Grove Street, Suite 100, Reno, Nevada 89509. The general course of this claim is North/South. This claim is 1500 feet in length along the course of the claim, being 1490 feet from the point of discovery in a North direction to the "North" end line of this claim, and 10 feet in a South direction to the South end line of the claim. This claim is 600 feet in width, being 300 feet in width on each side of the center line of the claim.

This claim is located within the SW/NW Quarter of Section 15/22, Township 18 North, Range 52 East, Mount Diablo Base and Meridian, Eureka Mining District, Eureka County, Nevada. The location monument of this claim is situated with reference to some natural object or permanent monument as follows: The #3 corner of this claim is located approximately 2,145' feet N45°W from the S.E. corner of section 36T18N; R52E MDM

The corners of this claim are marked by 4"x4" posts or 4" trees with metal tags inscribed with the appropriate corner number as shown on the following sketch and the accompanying claim map.



The location work consisted of making the maps as provided in NRS 517.040.

Dated and posted on the ground this 27 day of January, 1981

Witnesses: RECORDED AT REQUEST OF AMERICAN SELCO INC
BOOK 91 PAGE 308

Locator:

AMERICAN SELCO INC.

81 FEB 6 AM 11

By Mike Perry
 Agent for
American Selco Inc.

OFFICIAL RECORDS
 EUREKA COUNTY, NEVADA
 WILLIS A. DEPAULI-RECORDER
 FILE NO. 78788
 FEES 3.00

STATE OF NEVADA)
) ss.
 COUNTY OF _____)

I hereby certify that the within instrument was filed and recorded at the request of: _____
 FILE NO. _____
 on _____
 at _____
 Docket _____ page _____

Witness my hand and official seal the day and year aforesaid

County Recorder

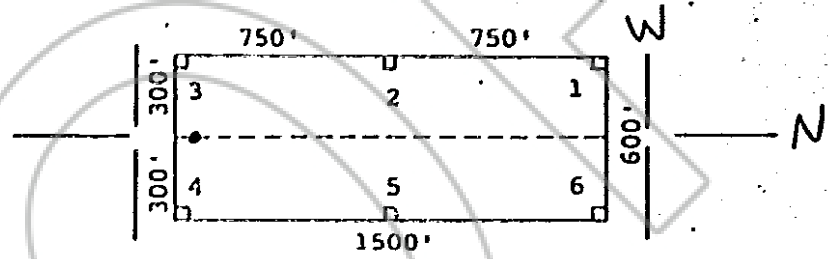
By BOOK 91 PAGE 308
 Deputy Recorder

78789 STATE OF NEVADA
CERTIFICATE OF MINING LOCATION
LODE CLAIM ON PUBLIC DOMAIN

NOTICE IS HEREBY GIVEN that the St. Pat No. 416 lode mining claim has been located by AMERICAN SELCO INC. a New York corporation, whose address is 90 West Grove Street, Suite 100, Reno, Nevada 89509. The general course of this claim is North/South. This claim is 1500 feet in length along the course of the claim, being 1490 feet from the point of discovery in a North direction to the "North" end line of this claim, and 10 feet in a South direction to the "South" end line of the claim. This claim is 600 feet in width, being 300 feet in width on each side of the center line of the claim.

This claim is located within the SW/NW Quarter of Section 15/22, Township 18 North, Range 52 East, Mount Diablo Base and Meridian, Eureka Mining District, Eureka County, Nevada. The location monument of this claim is situated with reference to some natural object or permanent monument as follows: The #3 corner of this claim is located approximately 21450 feet N45°W from the S.E. corner of section 36T18N; R52E MDM

The corners of this claim are marked by 4"x4" posts or 4" trees with metal tags inscribed with the appropriate corner number as shown on the following sketch and the accompanying claim map.



The location work consisted of making the maps as provided in NRS 517.040.

Dated and posted on the ground this 27 day of January, 1981 |

Witnesses: RECORDED AT REQUEST OF AMERICAN SELCO INC
BOOK 91 PAGE 309

Locator:
AMERICAN SELCO INC.
 By Mike Perry
 Agent for
 American Selco Inc.

FILED FEB 6 AM 11
 OFFICIAL RECORDS
 EUREKA COUNTY, NEVADA
 WILLIS A. DEPAOLI - RECORDER
 FILE NO. 78789
 FEE \$ 3.00

STATE OF NEVADA)
) ss.
 COUNTY OF _____)

I hereby certify that the within instrument was filed and recorded at the request of: _____
 FILE NO. _____
 on _____
 at _____
 Docket _____ Page _____

Witness my hand and official seal the day and year aforesaid.

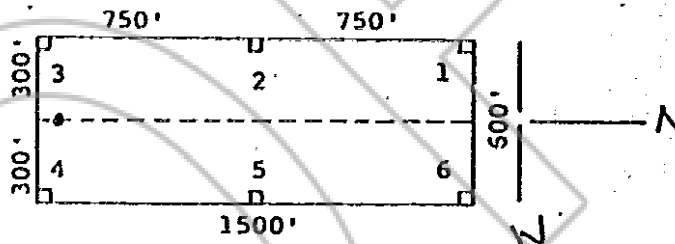
 County Recorder
 By BOOK 91 PAGE 309
 Deputy Recorder

78790 STATE OF NEVADA
 CERTIFICATE OF MINING LOCATION
 LODE CLAIM ON PUBLIC DOMAIN

NOTICE IS HEREBY GIVEN that the St. Pat No. 417 lode mining claim has been located by AMERICAN SELCO INC. a New York corporation, whose address is 90 West Grove Street, Suite 100, Reno, Nevada 89509. The general course of this claim is North/South. This claim is 1500 feet in length along the course of the claim, being 1490 feet from the point of discovery in a North direction to the "North" end line of this claim, and 10 feet in a South direction to the South end line of the claim. This claim is 600 feet in width, being 300 feet in width on each side of the center line of the claim.

This claim is located within the SW/NW Quarter of Section 15/22, Township 18 North, Range 52 East, Mount Diablo Base and Meridian, Eureka Mining District, Eureka County, Nevada. The location monument of this claim is situated with reference to some natural object or permanent monument as follows: The #3 corner of this claim is located approximately 20600 feet N 43° W from the S.E. corner of section 36T18N; R52E MDM

The corners of this claim are marked by 4"x4" posts or 4" trees with metal tags inscribed with the appropriate corner number as shown on the following sketch and the accompanying claim map.



The location work consisted of making the maps as provided in NRS 517.040.

Dated and posted on the ground this 27 day of January, 1981

Witnesses: AMERICAN SELCO INC Recorder: AMERICAN SELCO INC.
 BOOK 91 PAGE 310

81 FEB 8 AM: 11

OFFICIAL RECORDS
 EUREKA COUNTY, NEVADA
 WILLIS A. DEPAOLI - RECORDER
 FILE NO. 78790
 FEE \$ 3.00

STATE OF NEVADA)
) ss.
 COUNTY OF _____)

I hereby certify that the within instrument was filed and recorded at the request of: _____ Witness my hand and official seal the day and year aforesaid.

FILE NO. _____
 on _____
 at _____
 Docket _____ page _____

County Recorder

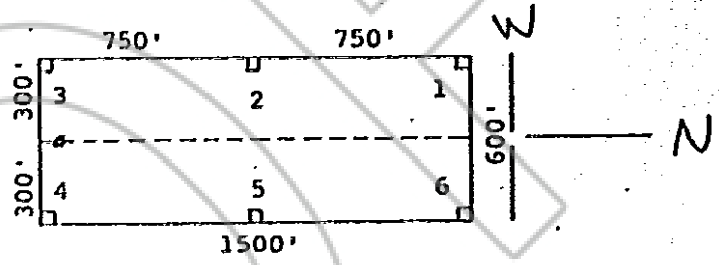
By Mike Peay
 Agent for
American Selco Inc.
 By BOOK 91 PAGE 310
 Deputy Recorder

**78791 STATE OF NEVADA
 CERTIFICATE OF MINING LOCATION
 LODE CLAIM ON PUBLIC DOMAIN**

NOTICE IS HEREBY GIVEN that the St. Pat No. 418 lode mining claim has been located by AMERICAN SELCO INC. a New York corporation, whose address is 90 West Grove Street, Suite 100, Reno, Nevada 89509. The general course of this claim is North/South. This claim is 1500 feet in length along the course of the claim, being 1490 feet from the point of discovery in a North direction to the North end line of this claim, and 10 feet in a South direction to the South end line of the claim. This claim is 600 feet in width, being 300 feet in width on each side of the center line of the claim.

This claim is located within the SW/NW Quarter of Section 15/22, Township 18 North, Range 52 East, Mount Diablo Base and Meridian, Mining District, County, Nevada. The location monument of this claim is situated with reference to some natural object or permanent monument as follows: The #6 corner of this claim is located approximately 21,300 feet N39'W from the S.E. corner of section 36T18N; R52E MDM

The corners of this claim are marked by 4"x4" posts or 4" trees with metal tags inscribed with the appropriate corner number as shown on the following sketch and the accompanying claim map.



The location work consisted of making the maps as provided in NRS 517.040.

Dated and posted on the ground this 27 day of January, 1981

Witnesses: RECORDED AT REQUEST OF AMERICAN SELCO INC Locator: AMERICAN SELCO INC.
BOOK 91 PAGE 311

81 FEB 6 AM: 11

OFFICIAL RECORDS
 EUREKA COUNTY, NEVADA
 WILLIS A. DEPAOLI-RECORDER
 FILE NO. 78791
 FEE \$ 3.00

STATE OF NEVADA)
)
 COUNTY OF) ss.

By Mike Perry
 Agent for
 American Selco Inc.

I hereby certify that the within instrument was filed and recorded at the request of: _____
 FILE NO. _____
 on _____
 at _____
 Docket _____ Page _____

Witness my hand and official seal the day and year aforesaid

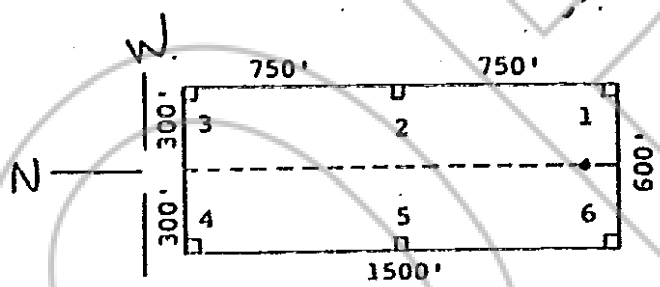
 County Recorder
 By BOOK 91 PAGE 311
 Deputy Recorder

**78792 STATE OF NEVADA
 CERTIFICATE OF MINING LOCATION
 LODE CLAIM ON PUBLIC DOMAIN**

NOTICE IS HEREBY GIVEN that the St. Pat No. 419 lode mining claim has been located by AMERICAN SELCO INC. a New York corporation, whose address is 90 West Grove Street, Suite 100, Reno, Nevada 89509. The general course of this claim is North/South. This claim is 1500 feet in length along the course of the claim, being 1490 feet from the point of discovery in a North direction to the 'North' end line of this claim, and 10 feet in a South direction to the South end line of the claim. This claim is 600 feet in width, being 300 feet in width on each side of the center line of the claim.

This claim is located within the SW Quarter of Section 15, Township 18 North, Range 52 East, Mount Diablo Base and Meridian, Eureka Mining District, Eureka County, Nevada. The location monument of this claim is situated with reference to some natural object or permanent monument as follows: The #6 corner of this claim is located approximately 21,360 feet N39°W from the S.E. corner of section 36T18N; R52E MDM

The corners of this claim are marked by 4"x4" posts or 4" trees with metal tags inscribed with the appropriate corner number as shown on the following sketch and the accompanying claim-map.



The location work consisted of making the maps as provided in NRS 517.040.

Dated and posted on the ground this 27 day of January, 1981.

Witnesses: AMERICAN SELCO INC
 RECORDED AT REQUEST OF
 BOOK 91 PAGE 312

Locator:
AMERICAN SELCO INC.

81 FEB 6 AM 11

By Mike Perry
 Agent for
American Selco Inc.

OFFICIAL RECORDS
 EUREKA COUNTY, NEVADA
 WILLIS A. DENNEY, RECORDER
 FILE NO. 78792
 FEE \$ 3.00

STATE OF NEVADA)
) ss.
 COUNTY OF)

I hereby certify that the within instrument was filed and recorded at the request of: _____
 FILE NO. _____
 on _____
 at _____
 Docket _____ Page _____

Witness my hand and official seal the day and year aforesaid.

 County Recorder
 By BOOK 91 PAGE 312
 Deputy Recorder