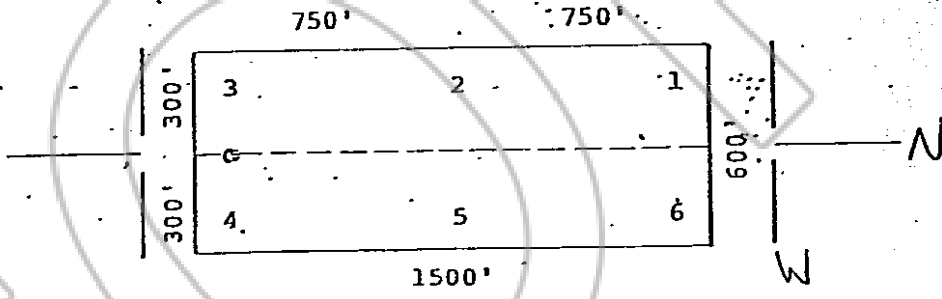


NOTICE IS HEREBY GIVEN that St. Pat No. 231 lode mining claim has been located by American Selco, a New York corporation, whose address 90 West Grove Street, Suite 100, Reno, Nevada 89509. This claim is a relocation of the St. Pat No. 231 lode mining claim, the certificate of location of which is of record in the office of the Recorder of Eureka County, Nevada in Book 88 Page 512 in accordance with NRS 517.080. The general course of this claim is North/South. This claim is 1500 feet in length along the course of the claim, being 1490 feet from the point of discovery in an North direction to the North end line of this claim, and 10 feet in a South direction to the South end line of the claim. This claim is 600 feet in width, being 300 feet in width on each side of the center line of the claim.

This claim is located within the SW Quarter of Section 8, Township 17 North, Range 52 East, Mount Diablo Base and Meridian, Eureka Mining District, Eureka County, Nevada. The location monument of this claim is situated with reference to some natural object or permanent monument as follows: The number one corner of this claim is located approximately 2,200 feet 5640W from the SE corner of section 36, T18N, R52E, MDM.

The corners of this claim are marked by 4" x 4" x 5' posts or pipe with metal tags inscribed with the appropriate corner number as shown on the following sketch and the accompanying claim map.



The location work consisted of making the map provided in NRS 517.0. Dated and posted on the ground this 27 day of JANUARY

19

Witnesses:

RECORDED AT REQUEST OF  
**AMERICAN SELCO, INC.**  
 BOOK 91 PAGE 444  
 FEB 13 AID: 50  
 OFFICIAL RECORDS  
 EUREKA COUNTY, NEVADA  
 WILLIS A. DEPPEN, RECORDER  
 FILE NO. 78907  
 FEE \$ 3.00

Locator:

AMERICAN SELCO, INC.

By Mike Perry  
 Agent for  
 AMERICAN SELCO, INC.

I hereby certify that the within instrument was filed and recorded at the request of: \_\_\_\_\_  
 FILE NO. \_\_\_\_\_  
 on \_\_\_\_\_  
 at \_\_\_\_\_  
 Docket \_\_\_\_\_ Page \_\_\_\_\_

Witness my hand and official seal the day and year afore-said.

BOOK 91 PAGE 444

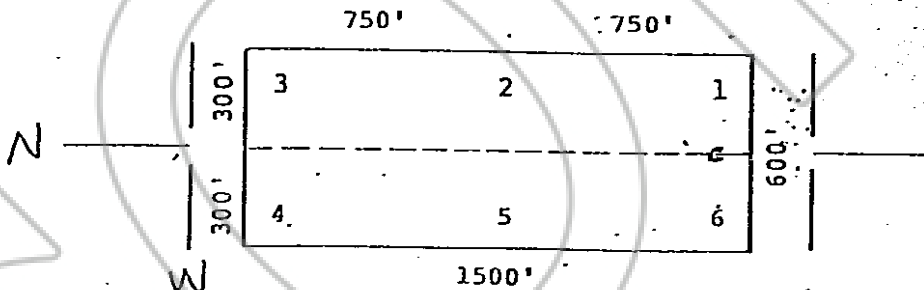
County Recorder

By

NOTICE IS HEREBY GIVEN that St. Pat No. 281 lo-  
 mining claim has been located by American Selco, a New York corporation,  
 whose address 90 West Grove Street, Suite 100, Reno, Nevada 89509. This  
 claim is a relocation of the St. Pat No. 281 lode  
 mining claim, the certificate of location of which is of record in the  
 office of the Recorder of Eureka County, Nevada in Book  
88 Page 564, in accordance with NRS 517.080.  
 The general course of this claim is North/South. This claim is 1500  
 feet in length along the course of the claim, being 1490 feet from the  
 point of discovery in an North direction to the North  
 end line of this claim, and 10 feet in a South direction to  
 the South end line of the claim. This claim is 600 feet in  
 width, being 300 feet in width on each side of the center line of the  
 claim.

This claim is located within the SE Quarter of Section  
18, Township 17 North, Range 52 East, Mount Diablo Base and  
 Meridian, Eureka Mining District, Eureka County,  
 Nevada. The location monument of this claim is situated with reference  
 to some natural object or permanent monument as follows: The number  
1 corner of this claim is located approximately 26,900 feet S 53° W from  
 the located SE corner of section 36, T18N, R52E, MDM.

The corners of this claim are marked by 4" x 4" x 5' posts or pipe  
 with metal tags inscribed with the appropriate corner number as shown on  
 the following sketch and the accompanying claim map.



The location work consisted of making the map provided in NRS 517.04

Dated and posted on the ground this 24 day of November

19 80

RECORDED AT REQUEST OF  
 AMERICAN SELCO, INC.  
 BOOK 91 PAGE 465  
 FEB 13 10:50  
 OFFICIAL RECORDS  
 EUREKA COUNTY, NEVADA  
 FILE NO. 78908  
 FEE \$ 3.00

Locator:  
 AMERICAN SELCO, INC.

By Mike Perry  
 Agent for  
 AMERICAN SELCO, INC.

I hereby certify that the within  
 instrument was filed and recorded at  
 the request of:

FILE NO. \_\_\_\_\_  
 on \_\_\_\_\_  
 at \_\_\_\_\_  
 Docket \_\_\_\_\_ Page \_\_\_\_\_

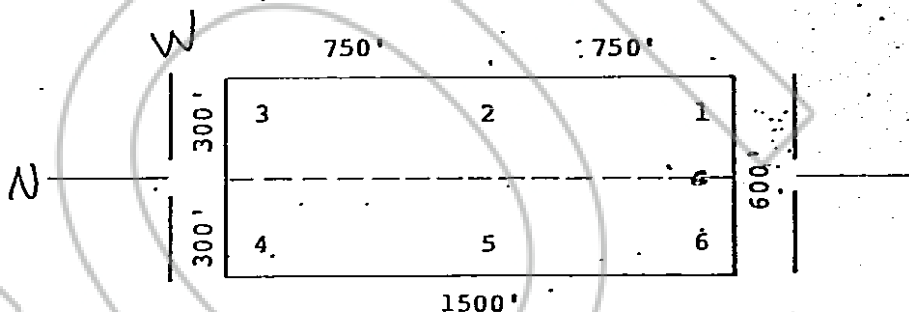
Witness my hand and official  
 seal the day and year afore-  
 said.

BOOK 91 PAGE 465  
 County Recorder

NOTICE IS HEREBY GIVEN that St. Pat No. 282 lode mining claim has been located by American Selco, a New York corporation whose address 90 West Grove Street, Suite 100, Reno, Nevada 89509. This claim is a relocation of the St. Pat No. 282 lode mining claim, the certificate of location of which is of record in the office of the Recorder of Eureka County, Nevada in book 88 Page 565, in accordance with NRS 517.080. The general course of this claim is North/South. This claim is 150 feet in length along the course of the claim, being 1490 feet from the point of discovery in an North direction to the North end line of this claim, and 10 feet in a South direction to the South end line of the claim. This claim is 600 feet in width, being 300 feet in width on each side of the center line of the claim.

This claim is located within the SE Quarter of Section 18, Township 17 North, Range 52 East, Mount Diablo Base Meridian, Eureka Mining District, Eureka County, Nevada. The location monument of this claim is situated with reference to some natural object or permanent monument as follows: The number 1 corner of this claim is located approximately 26,900 feet S53°W from the located SE corner of section 36, T18N, R52E, MDM.

The corners of this claim are marked by 4" x 4" x 5' posts or pipe with metal tags inscribed with the appropriate corner number as shown on the following sketch and the accompanying claim map.



The location work consisted of making the map provided in NRS 517.

Dated and posted on the ground this 24 day of November

9 80

RECORDED AT REQUEST OF  
 AMERICAN SELCO, INC.  
 BOOK PAGE 446  
 OFFICE OF NEVADA  
 COUNTY RECORDER  
 EUREKA COUNTY NEVADA  
 WILLIS A. DEERY  
 FILE NO. 78909  
 FEB 13 4:10:59 PM '80  
 FEE \$ 4.66

Locator:

AMERICAN SELCO, INC.

By Mike Peir  
 Agent for  
 AMERICAN SELCO, INC.

I hereby certify that the within instrument was filed and recorded at the request of:

FILE NO. \_\_\_\_\_  
 on \_\_\_\_\_  
 at \_\_\_\_\_  
 Docket \_\_\_\_\_ Page \_\_\_\_\_

Witness my hand and official seal the day and year aforesaid.

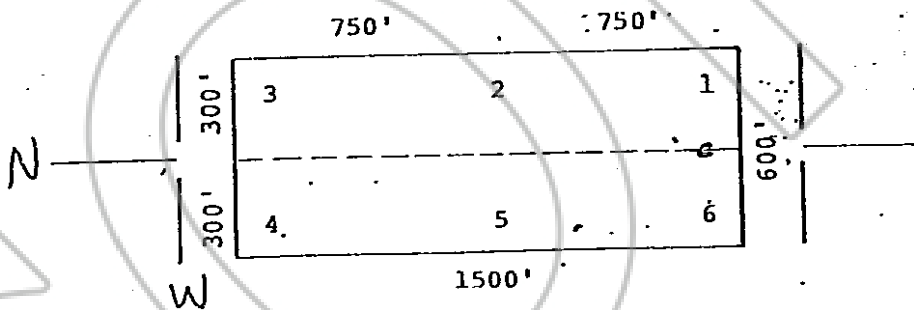
BOOK 91 PAGE 446  
 County Recorder

By \_\_\_\_\_

NOTICE IS HEREBY GIVEN that St. Pat No. 283 lode mining claim has been located by American Selco, a New York corporation, whose address 90 West Grove Street, Suite 100, Reno, Nevada 89509. This claim is a relocation of the St. Pat No. 283 lode mining claim, the certificate of location of which is of record in the office of the Recorder of Eureka County, Nevada in Book 88 Page 566, in accordance with NRS 517.080. The general course of this claim is North/South. This claim is 1500 feet in length along the course of the claim, being 1490 feet from the point of discovery in an North direction to the North end line of this claim, and 10 feet in a South direction to the South end line of the claim. This claim is 600 feet in width, being 300 feet in width on each side of the center line of the claim.

This claim is located within the SW Quarter of Section 17, Township 17 North, Range 52 East, Mount Diablo Base and Meridian, Eureka Mining District, Eureka County, Nevada. The location monument of this claim is situated with reference to some natural object or permanent monument as follows: The number 1 corner of this claim is located approximately 25,200 feet SS1°W from the located SE corner of section 36, T18N, R52E, MDM.

The corners of this claim are marked by 4" x 4" x 5' posts or pipe with metal tags inscribed with the appropriate corner number as shown on the following sketch and the accompanying claim map.



The location work consisted of making the map provided in NRS 517.0

Dated and posted on the ground this 24 day of November

RECORDED AT REQUEST OF  
 AMERICAN SELCO, INC.  
 BOOK 91 PAGE 467  
 FEB 13 10:00  
 COUNTY OF NEVADA

OFFICIAL RECORDS  
 EUREKA COUNTY NEVADA  
 WILLIS A. DEPLIHL, RECORDER  
 FILE NO. 78910  
 FEE \$ 3.00

Locator:

AMERICAN SELCO, INC.

By Mike Perry  
 Agent for  
 AMERICAN SELCO, INC.

I hereby certify that the within instrument was filed and recorded at the request of: \_\_\_\_\_  
 FILE NO. \_\_\_\_\_  
 on \_\_\_\_\_  
 at \_\_\_\_\_  
 Docket \_\_\_\_\_ Page \_\_\_\_\_

Witness my hand and official seal the day and year aforesaid.

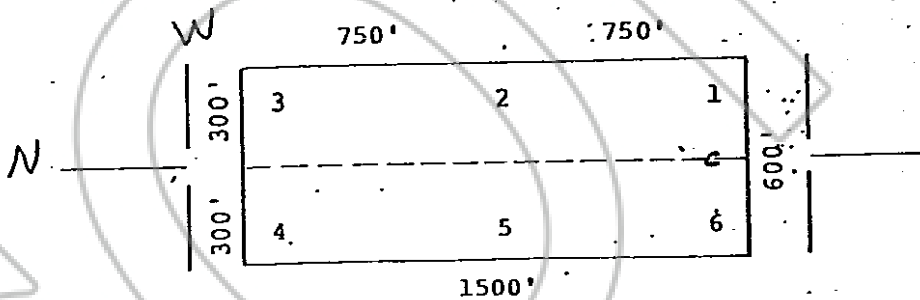
BOOK 91 PAGE 467  
 County Recorder

By \_\_\_\_\_

NOTICE IS HEREBY GIVEN that St. Pat No. 284 lode mining claim has been located by American Selco, a New York corporation, whose address 90 West Grove Street, Suite 100, Reno, Nevada 89509. This claim is a relocation of the St. Pat No. 284 lode mining claim, the certificate of location of which is of record in the office of the Recorder of Eureka County, Nevada in Book 88 Page 567, in accordance with NRS 517.080. The general course of this claim is North/South. This claim is 1500 feet in length along the course of the claim, being 1400 feet from the point of discovery in an North direction to the North end line of this claim, and 10 feet in a South direction to the South end line of the claim. This claim is 600 feet in width, being 300 feet in width on each side of the center line of the claim.

This claim is located within the SW Quarter of Section 17, Township 17 North, Range 52 East, Mount Diablo Base and Meridian, Eureka Mining District, Eureka County, Nevada. The location monument of this claim is situated with reference to some natural object or permanent monument as follows: The number 1 corner of this claim is located approximately 25,900 feet S 51° W from the located SE corner of section 36, T18N, R52E, MDM.

The corners of this claim are marked by 4" x 4" x 5' posts or pipe with metal tags inscribed with the appropriate corner number as shown on the following sketch and the accompanying claim map.



The location work consisted of making the map provided in NRS 517.080

Dated and posted on the ground this 24 day of November

RECORDED AT REQUEST OF  
**AMERICAN SELCO, INC.**  
 BOOK 88 PAGE 567  
 FEB 13 10 10 AM '80  
 OFFICIAL RECORDS  
 EUREKA COUNTY, NEVADA  
 WILLIS A. DEPAUL RECORDER  
 FILE NO. 78911  
 FEE \$ 3.00

Locator:  
 AMERICAN SELCO, INC.  
 By Mike Perry  
 Agent for  
 AMERICAN SELCO, INC.

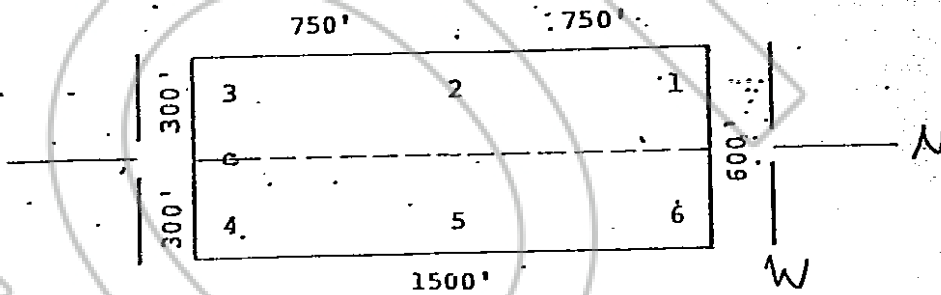
COUNTY OF \_\_\_\_\_ )  
 ) ss.  
 I hereby certify that the within instrument was filed and recorded at the request of: \_\_\_\_\_ FILE NO. \_\_\_\_\_ on \_\_\_\_\_ at \_\_\_\_\_ Docket \_\_\_\_\_ Page \_\_\_\_\_

Witness my hand and official seal the day and year aforesaid.  
91 PAGE 468  
 County Recorder  
 By \_\_\_\_\_

NOTICE IS HEREBY GIVEN that St. Pat No. 299 lode mining claim has been located by American Selco, a New York corporation, whose address 90 West Grove Street, Suite 100, Reno, Nevada 89509. This claim is a relocation of the St. Pat No. 299 lode mining claim, the certificate of location of which is of record in the office of the Recorder of Eureka County, Nevada in Book 88 Page 581, in accordance with NRS 517.080. The general course of this claim is North/South. This claim is 1500 feet in length along the course of the claim, being 1490 feet from the point of discovery in an North direction to the North end line of this claim, and 10 feet in a South direction to the South end line of the claim. This claim is 600 feet in width, being 300 feet in width on each side of the center line of the claim.

This claim is located within the NE Quarter of Section 19, Township 17 North, Range 52 East, Mount Diablo Base and Meridian, Eureka Mining District, Eureka County, Nevada. The location monument of this claim is situated with reference to some natural object or permanent monument as follows: The number one corner of this claim is located approximately 26,700 feet S 53°W from the SE corner of section 36, T18N, R52E, MDM.

The corners of this claim are marked by 4" x 4" x 5" posts or pipe with metal tags inscribed with the appropriate corner number as shown on the following sketch and the accompanying claim map.



The location work consisted of making the map provided in NRS 517.0

Dated and posted on the ground this 27 day of January

1989

RECORDED AT REQUEST OF AMERICAN SELCO, INC. BOOK 91 PAGE 469

FEB 13 AM 8:59

OFFICIAL RECORDS EUREKA COUNTY, NEVADA WILLIS ALBERTSON RECORDER FILE NO. 78912 FEES \$3.00

STATE OF NEVADA )  
COUNTY OF \_\_\_\_\_ ) ss.

Locator: AMERICAN SELCO, INC.  
By Mike Peig  
Agent for AMERICAN SELCO, INC.

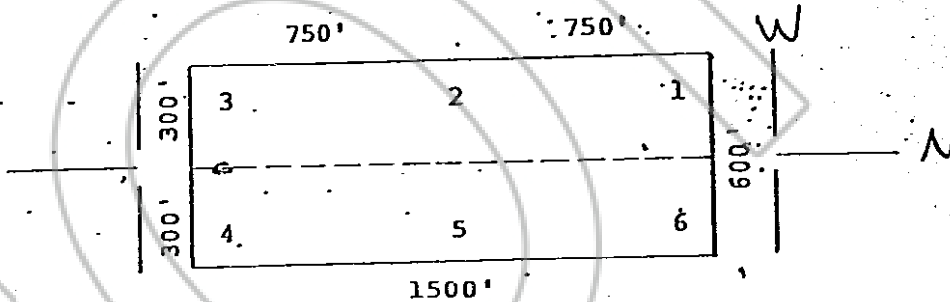
I hereby certify that the within instrument was filed and recorded at the request of: \_\_\_\_\_  
FILE NO. \_\_\_\_\_  
on \_\_\_\_\_  
at \_\_\_\_\_  
Docket \_\_\_\_\_ Page \_\_\_\_\_

Witness my hand and official seal the day and year aforesaid.  
BOOK 91 PAGE 469  
County Recorder  
By \_\_\_\_\_

NOTICE IS HEREBY GIVEN that St. Pat No. 300 lode mining claim has been located by American Selco, a New York corporation, whose address 90 West Grove Street, Suite 100, Reno, Nevada 89509. This claim is a relocation of the St. Pat No. 300 lode mining claim, the certificate of location of which is of record in the office of the Recorder of Eureka County, Nevada in Book 88 Page 582, in accordance with NRS 517.080. The general course of this claim is North/South. This claim is 1500 feet in length along the course of the claim, being 1490 feet from the point of discovery in an North direction to the North end line of this claim, and 10 feet in a South direction to the South end line of the claim. This claim is 600 feet in width, being 300 feet in width on each side of the center line of the claim.

This claim is located within the NE Quarter of Section 19, Township 17 North, Range 52 East, Mount Diablo Base and Meridian, Eureka Mining District, Eureka County, Nevada. The location monument of this claim is situated with reference to some natural object or permanent monument as follows: The number one corner of this claim is located approximately 26,900 feet S 53° W from the SE corner of section 36, T18N, R52E, MDM.

The corners of this claim are marked by 4" x 4" x 5' posts or pipe with metal tags inscribed with the appropriate corner number as shown on the following sketch and the accompanying claim map.



The location work consisted of making the map provided in NRS 517.0. Dated and posted on the ground this 27 day of January

19  
RECORDED AT REQUEST OF  
AMERICAN SELCO, INC.  
Book 91 Page 470

FEB 13 A.M. 1959

OFFICIAL RECORDS  
EUREKA COUNTY, NEVADA  
WILLIS A. DEPAUL - RECORDER  
FILE NO. 78913  
FEE \$ 3.00

STATE OF NEVADA  
COUNTY OF \_\_\_\_\_ ) ss.  
\_\_\_\_\_ )

Locator: \_\_\_\_\_  
AMERICAN SELCO, INC.  
By Mike Perry  
Agent for  
AMERICAN SELCO, INC.

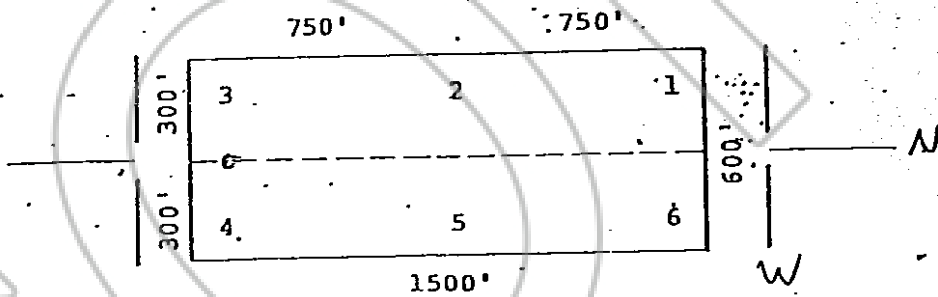
I hereby certify that the within instrument was filed and recorded at the request of: \_\_\_\_\_  
FILE NO. \_\_\_\_\_  
on \_\_\_\_\_  
at \_\_\_\_\_  
Docket \_\_\_\_\_ Page \_\_\_\_\_

Witness my hand and official seal the day and year aforesaid.  
BOOK 91 PAGE 470  
County Recorder  
By \_\_\_\_\_

NOTICE IS HEREBY GIVEN that St. Pat No. 301 lode mining claim has been located by American Selco, a New York corporation, whose address 90 West Grove Street, Suite 100, Reno, Nevada 89509. This claim is a relocation of the St. Pat No. 301 lode mining claim, the certificate of location of which is of record in the office of the Recorder of Eureka County, Nevada in Book 88 Page 583, in accordance with NRS 517.080. The general course of this claim is North/South. This claim is 1500 feet in length along the course of the claim, being 1490 feet from the point of discovery in an North direction to the North end line of this claim, and 10 feet in a South direction to the South end line of the claim. This claim is 600 feet in width, being 300 feet in width on each side of the center line of the claim.

This claim is located within the NW Quarter of Section 20, Township 17 North, Range 52 East, Mount Diablo Base and Meridian, Eureka Mining District, Eureka County, Nevada. The location monument of this claim is situated with reference to some natural object or permanent monument as follows: The number one corner of this claim is located approximately 25,900 feet S 51°W from the SE corner of section 36, T18N, R52E, MDM.

The corners of this claim are marked by 4" x 4" x 5' posts or pipe with metal tags inscribed with the appropriate corner number as shown on the following sketch and the accompanying claim map.



The location work consisted of making the map provided in NRS 517.0 Dated and posted on the ground this 27 day of January

RECORDED AT REQUEST OF AMERICAN SELCO, INC. BOOK 91 PAGE 471

81 FEB 13 10:59 AM '59

OFFICIAL RECORDS EUREKA COUNTY, NEVADA WILLIS A. DAVIS, RECORDER FILE NO. 300 FEE \$ 3.00

Locator:

AMERICAN SELCO, INC.

By Mike Peig  
Agent for  
AMERICAN SELCO, INC.

STATE OF NEVADA )

COUNTY OF \_\_\_\_\_ ) ss.

I hereby certify that the within instrument was filed and recorded at the request of:

FILE NO. \_\_\_\_\_

on \_\_\_\_\_

at \_\_\_\_\_

Docket \_\_\_\_\_ Page \_\_\_\_\_

Witness my hand and official seal the day and year aforesaid.

BOOK 91 PAGE 471

County Recorder

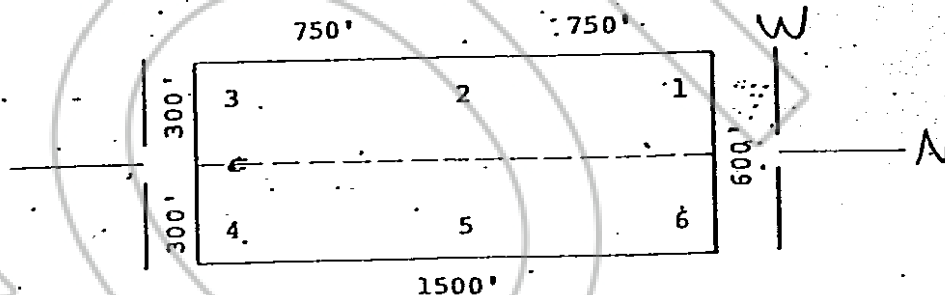
ny .....



NOTICE IS HEREBY GIVEN that St. Pat No. 302 lode mining claim has been located by American Selco, a New York corporation, whose address 90 West Grove Street, Suite 100, Reno, Nevada 89509. This claim is a relocation of the St. Pat No. 302 lode mining claim, the certificate of location of which is of record in the office of the Recorder of Eureka County, Nevada in Book 88 Page 584, in accordance with NRS 517.080. The general course of this claim is North/South. This claim is 1500 feet in length along the course of the claim, being 1490 feet from the point of discovery in an North direction to the North end line of this claim, and 10 feet in a South direction to the South end line of the claim. This claim is 600 feet in width, being 300 feet in width on each side of the center line of the claim.

This claim is located within the NW Quarter of Section 20, Township 17 North, Range 52 East, Mount Diablo Base and Meridian, Eureka Mining District, Eureka County, Nevada. The location monument of this claim is situated with reference to some natural object or permanent monument as follows: The number one corner of this claim is located approximately 25,900 feet S 510W from the SE corner of section 36, T18N, R52E, MDM.

The corners of this claim are marked by 4" x 4" x 5' posts or pipe with metal tags inscribed with the appropriate corner number as shown on the following sketch and the accompanying claim map.



The location work consisted of making the map provided in NRS 517.0 Dated and posted on the ground this 27 day of January

1988  
RECORDED AT REQUEST OF  
AMERICAN SELCO, INC.  
BOOK 91 PAGE 473  
FEB 13 A 10:50

OFFICIAL RECORDS  
EUREKA COUNTY, NEVADA  
WILLIS A. DEBELL, RECORDER  
FILE NO. 78915  
FEE \$ 3.00

Locator:  
AMERICAN SELCO, INC.

By Mike Perry  
Agent for  
AMERICAN SELCO, INC.

STATE OF NEVADA )  
COUNTY OF \_\_\_\_\_ ) ss.

I hereby certify that the within instrument was filed and recorded at the request of: \_\_\_\_\_  
FILE NO. \_\_\_\_\_  
on \_\_\_\_\_  
at \_\_\_\_\_  
Docket \_\_\_\_\_ Page \_\_\_\_\_

Witness my hand and official seal the day and year afore-said.

BOOK 91 PAGE 473  
County Recorder

By \_\_\_\_\_