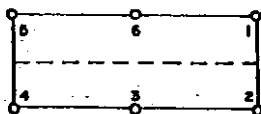
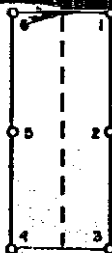


79198



STATE OF NEVADA

Fee \$

COUNTY OF EUREKA

Number

Filed for record this \_\_\_\_\_ day of \_\_\_\_\_,  
19\_\_\_\_, at \_\_\_\_\_ o'clock \_\_\_\_\_ M.  
Reception No. \_\_\_\_\_

These diagrams explain the method  
of description of the claim.

Recorder

Deputy

## CERTIFICATE OF LOCATION - NEVADA

THE UNDERSIGNED hereby certifies that EXXON CORPORATION, by its Agent, the undersigned, does hereby locate the \_\_\_\_\_ MH 754 Lode Mining Claim on this \_\_\_\_\_ 6TH day of FEBRUARY, 19 81, situated in the \_\_\_\_\_ MT. HOPE Mining District, \_\_\_\_\_ EUREKA County, Nevada.

(\*) Said Claim is located in the \_\_\_\_\_ NW (NE) (Quarter), Section(s) \_\_\_\_\_ 28 (29) Township \_\_\_\_\_ 22 NORTH, Range \_\_\_\_\_ 51 EAST, Mt. Diablo P. M., and more particularly described as follows, to-wit:

Beginning at the Northeast Corner Post Number 1,

Thence, \_\_\_\_\_ 600 feet in a \_\_\_\_\_ SOUTHERLY direction to Post Number 2,  
Thence, \_\_\_\_\_ 750 feet in a \_\_\_\_\_ WESTERLY direction to Post Number 3,  
Thence, \_\_\_\_\_ 750 feet in a \_\_\_\_\_ WESTERLY direction to Post Number 4,  
Thence, \_\_\_\_\_ 600 feet in a \_\_\_\_\_ NORTHERLY direction to Post Number 5,  
Thence, \_\_\_\_\_ 750 feet in a \_\_\_\_\_ EASTERLY direction to Post Number 6,  
Thence, \_\_\_\_\_ 750 feet in a \_\_\_\_\_ EASTERLY direction to Post Number 1,

the point of beginning, and all posts being 4 1/2" x 4" x 4" (OR A CUT TREE)

The Claim Monument on which the Notice is posted lies approximately midway between the two sides and is \_\_\_\_\_ 10 feet from the \_\_\_\_\_ EAST end and \_\_\_\_\_ 1490 feet from the \_\_\_\_\_ WEST end.

To tie this Claim to the Public Survey, begin at the \_\_\_\_\_ SOUTHWEST Corner, Section \_\_\_\_\_ 30, Township \_\_\_\_\_ 23 NORTH, Range \_\_\_\_\_ 52 EAST, Mt. Diablo P. M., thence bear \_\_\_\_\_ SOUTH, \_\_\_\_\_ 31,800 feet and \_\_\_\_\_ WEST, \_\_\_\_\_ 19,100 feet to the Northeast Corner of this Claim.

The location work consisted of making the map as provided in NRS 517.040.  
Dated \_\_\_\_\_ FEBRUARY 26, A. D., 19 81, and filed in duplicate.

(\* SECTION LINES PROJECTED)

EXXON CORPORATION  
(c/o Exxon Minerals Company  
P. O. Box 120  
Denver, Colorado 80201)

By:

Its Agent  
-Locator-

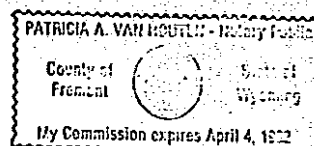
STATES OF \_\_\_\_\_ WYOMING )  
COUNTY OF \_\_\_\_\_ FREMONT ) ss

Subscribed and sworn to before me this \_\_\_\_\_ 26TH day of \_\_\_\_\_ FEBRUARY, 19 81, by \_\_\_\_\_ RICHARD D. INBERG as Agent for EXXON CORPORATION.

My Commission Expires:

APRIL 4, 1982

Notary Public



BOOK 092 PAGE 245