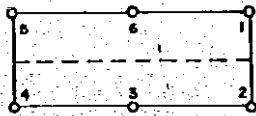
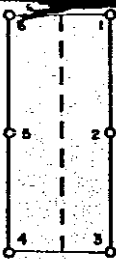


79456



These diagrams explain the method of description of the claim.

STATE OF NEVADA )  
COUNTY OF EUREKA ) ss  
Filed for record this \_\_\_\_\_ day of \_\_\_\_\_, 19\_\_\_\_, at \_\_\_\_\_ o'clock \_\_\_\_\_ M.  
Reception No. \_\_\_\_\_

Recorder

Deputy

## CERTIFICATE OF LOCATION - NEVADA

THE UNDERSIGNED hereby certifies that EXXON CORPORATION, by its Agent, the undersigned, does hereby locate the \_\_\_\_\_ MH 1012 Lode Mining Claim on this \_\_\_\_\_ 5TH day of FEBRUARY, 19 81, situated in the \_\_\_\_\_ MT. HOPE Mining District, \_\_\_\_\_ EUREKA County, Nevada.

(\*) Said Claim is located in the \_\_\_\_\_ SE (SW) (Quarter), Section(s) 27 (26), Township 22 NORTH, Range 51 EAST, Mt. Diablo P. M., and more particularly described as follows, to-wit:

Beginning at the Northeast Corner Post Number 1,

Thence, 600 feet in a SOUTHERLY direction to Post Number 2,  
Thence, 750 feet in a WESTERLY direction to Post Number 3,  
Thence, 750 feet in a WESTERLY direction to Post Number 4,  
Thence, 600 feet in a NORTHERLY direction to Post Number 5,  
Thence, 750 feet in a EASTERLY direction to Post Number 6,  
Thence, 750 feet in a EASTERLY direction to Post Number 1;

the point of beginning, and all posts being 4½' x 4" x 4" (OR A CUT TREE)

The Claim Monument on which the Notice is posted lies approximately midway between the two sides and is 1490 feet from the EAST end and 10 feet from the WEST end.

To tie this Claim to the Public Survey, begin at the \_\_\_\_\_ SOUTHWEST Corner, Section 30, Township 23 NORTH, Range 52 EAST, Mt. Diablo P. M., thence bear SOUTH, 34,800 feet and WEST, 10,100 feet to the Northeast Corner of this Claim.

The location work consisted of making the map as provided in NRS 517.040.  
Dated FEBRUARY 26, A. D., 1981, and filed in duplicate.

(\* SECTION LINES PROJECTED)

EXXON CORPORATION  
(c/o Exxon Minerals Company  
P. O. Box 120  
Denver, Colorado 80201)

By:

*Richard D. Inberg*  
Its Agent  
-Locator-

STATE OF WYOMING )  
COUNTY OF FREMONT ) ss


Subscribed and sworn to before me this 26TH day of FEBRUARY, 19 81, by RICHARD D. INBERG as Agent for EXXON CORPORATION.

My Commission Expires:

APRIL 4, 1982

BOOK 92 PAGE 503

*Patricia A. Van Houten*  
Notary Public



RECORDED AT REQUEST OF  
INBERG SURVEYING CO  
BOOK 92 PAGE 5032

81 MAR 11 AM 11:32

OFFICIAL RECORDS  
EUREKA COUNTY, NEVADA  
WILLIS A. DEWALT - RECORDER  
FILE NO. 79456  
FEE \$ 3.00