


75639



STATE OF NEVADA

COUNTY OF EUREKA

Fee \$

Number

Filed for record this _____ day of _____
 19____, at _____ o'clock _____ M.
 Reception No. _____

These diagrams explain the method
 of description of the claim.

Recorder

Deputy

CERTIFICATE OF LOCATION - NEVADA

THE UNDERSIGNED hereby certifies that EXXON CORPORATION, by its Agent, the undersigned, does hereby locate the _____ MH 1195 Lode Mining Claim on this _____ 8TH day of FEBRUARY, 19 81, situated in the _____ MT. HOPE Mining District, _____ EUREKA County, Nevada.

(*) Said Claim is located in the _____ SW (Quarter), Section(s) 25, Township 22 NORTH, Range 51 EAST, Mt. Diablo P. M., and more particularly described as follows, to-wit:

Beginning at the Northeast Corner Post Number 1,

Thence, 600 feet in a SOUTHERLY direction to Post Number 2,
 Thence, 750 feet in a WESTERLY direction to Post Number 3,
 Thence, 750 feet in a WESTERLY direction to Post Number 4,
 Thence, 600 feet in a NORTHERLY direction to Post Number 5,
 Thence, 750 feet in a EASTERLY direction to Post Number 6,
 Thence, 750 feet in a EASTERLY direction to Post Number 1,

the point of beginning, and all posts being 4 1/2" x 4" x 4" (OR A CUT TREE)

The Claim Monument on which the Notice is posted lies approximately midway between the two sides and is 10 feet from the EAST end and 1490 feet from the WEST end.

To tie this Claim to the Public Survey, begin at the SOUTHWEST Corner, Section 30, Township 23 NORTH, Range 52 EAST, Mt. Diablo P. M., thence bear SOUTH 36,000 feet and WEST 3000 feet to the Northeast Corner of this Claim.

The location work consisted of making the map as provided in NRS 517.040. Date of location FEBRUARY 26, A. D., 1981, and filed in duplicate.

(* SECTION LINES PROJECTED)

EXXON CORPORATION
 (c/o Exxon Minerals Company)
 P. O. Box 120
 Denver, Colorado 80201

By:

Richard D. Inberg
 Its Agent
 -Locator-

STATE OF WYOMING

COUNTY OF FREMONT

Subscribed and sworn to before me this 26TH day of FEBRUARY, 19 81, by RICHARD D. INBERG as Agent for EXXON CORPORATION.

My Commission Expires:

APRIL 4, 1982

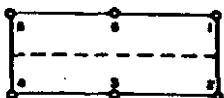
Notary Public

PATRICIA A. VAN HOUTEN - Notary Public

State of Wyoming

My Commission Expires April 4, 1982

BOOK 93 PAGE 86



79640

STATE OF NEVADA

Fee \$ _____

COUNTY OF EUREKA

Number _____

Filed for record this _____ day of _____
 19____, at _____ o'clock _____ A.
 Reception No. _____

These diagrams explain the method
 of description of the claim.

Recorder

Deputy

CERTIFICATE OF LOCATION - NEVADA

THE UNDERSIGNED hereby certifies that EXXON CORPORATION, by its Agent, the undersigned, does hereby locate the MH 1196 Lode Mining Claim on this 8TH day of FEBRUARY, 19 81, situated in the MT. HOPE Mining District, EUREKA County, Nevada.

(*) Said Claim is located in the SWSE (Quarter), Section(s) 25 Township 22 NORTH Range 51 EAST, Mt. Diablo P. M., and more particularly described as follows, to-wit:

Beginning at the Northeast Corner Post Number 1,

Thence, 600 feet in a SOUTHERLY direction to Post Number 2,
 Thence, 750 feet in a WESTERLY direction to Post Number 3,
 Thence, 750 feet in a WESTERLY direction to Post Number 4,
 Thence, 600 feet in a NORTHERLY direction to Post Number 5,
 Thence, 750 feet in a EASTERLY direction to Post Number 6,
 Thence, 750 feet in a EASTERLY direction to Post Number 1,

the point of beginning, and all posts being 4 1/2" x 4" x 4" (OR A CUT TREE)

The Claim Monument on which the Notice is posted lies approximately midway between the two sides and is 1490 feet from the EAST end and 10 feet from the WEST end.

To tie this Claim to the Public Survey, begin at the SOUTHWEST Corner, Section 30, Township 23 NORTH, Range 52 EAST, Mt. Diablo P. M., thence bear SOUTH 36,000 feet and WEST 1500 feet to the Northeast Corner of this Claim.

The location work consisted of making the map as provided in NRS 517.040. FEBRUARY 26, A. D., 19 81, and filed in duplicate.

EXXON CORPORATION
 (c/o Exxon Minerals Company)
 P. O. Box 120
 Denver, Colorado 80201

By: _____

Its Agent
 -Locator-

STATE OF WYOMING

COUNTY OF FREMONT

Subscribed and sworn to before me this 26TH day of FEBRUARY 19 81, by RICHARD D. INBERG as Agent for EXXON CORPORATION.

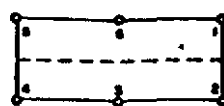
 Notary Public

My Commission Expires:

APRIL 4, 1982

BOOK 93 PAGE 87





79641

STATE OF NEVADA }
COUNTY OF EUREKA } ss
Filed for record this _____ day of _____
19____, at _____ o'clock _____ M.
Reception No. _____

These diagrams explain the method of description of the claim.

Recorder Deputy

CERTIFICATE OF LOCATION - NEVADA

THE UNDERSIGNED hereby certifies that EXXON CORPORATION, by its Agent, the undersigned, does hereby locate the _____ MH 1197 Lode Mining Claim on this _____ 8TH _____ day of FEBRUARY, 19 81, situated in the _____ MT. HOPE Mining District, _____ EUREKA County, Nevada.

(*) Said Claim is located in the _____ NW (SW) (Quarter), Section(s) 36 (25) Township 22 NORTH, Range 51 EAST, Mt. Diablo P. M., and more particularly described as follows, to-wit:

Beginning at the Northeast Corner Post Number 1,

- Thence, 600 feet in a SOUTHERLY direction to Post Number 2,
- Thence, 750 feet in a WESTERLY direction to Post Number 3,
- Thence, 750 feet in a WESTERLY direction to Post Number 4,
- Thence, 600 feet in a NORTHERLY direction to Post Number 5,
- Thence, 750 feet in a EASTERLY direction to Post Number 6,
- Thence, 750 feet in a EASTERLY direction to Post Number 1,

the point of beginning, and all posts being 4 1/2' x 4" x 4" (OR A CUT TREE)

The Claim Monument on which the Notice is posted lies approximately midway between the two sides and is 10 feet from the EAST end and 1490 feet from the WEST end.

To tie this Claim to the Public Survey, begin at the SOUTHWEST Corner, Section 30, Township 23 NORTH, Range 52 EAST, Mt. Diablo P. M., thence bear SOUTH, 36,600 feet and WEST, 3000 feet to the Northeast Corner of this Claim.

The location work consisted of making the map as provided in NRS 517.040. Dated FEBRUARY 26, A. D., 1981, and filed in duplicate.

EXXON CORPORATION
(c/o Exxon Minerals Company
P. O. Box 120
Denver, Colorado 80201)

By: Richard D. Inberg
Its Agent
-Locator-

(* SECTION LINE PROJECT)
INBERG SURVEYING CO
BOOK 93 PAGE 88
D. MAR 11 11:41
OFFICIAL RECORDS
EUREKA COUNTY CLERK
WILLIS A. DEAN
JUL 10 1981
FEE \$3.00

STATE OF WYOMING }
COUNTY OF FREMONT } ss

Subscribed and sworn to before me this 26TH day of FEBRUARY 19 81, by RICHARD D. INBERG as Agent for EXXON CORPORATION.

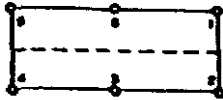
Notary Public

My Commission Expires:

APRIL 4, 1982

BOOK 93 PAGE 88

Notary Public
State of Wyoming
My Comm. Expires April 4, 1982



79642

STATE OF NEVADA } Fee \$ _____
 COUNTY OF EUREKA } ss Number _____
 Filed for record this _____ day of _____
 19____, at _____ o'clock _____ M.
 Reception No. _____

These diagrams explain the method of description of the claim.

Recorder

Deputy

CERTIFICATE OF LOCATION - NEVADA

THE UNDERSIGNED hereby certifies that EXXON CORPORATION, by its Agent, the undersigned, does hereby locate the MM 1198 Lode Mining Claim on this 8TH day of FEBRUARY, 1981, situated in the MT. HOPE Mining District, EUREKA County, Nevada.

(*) Said Claim is located in the NW/4 (SW/4) (Quarter), Section(s) 36 (25) Township 22 NORTH, Range 51 EAST, Mt. Diablo P. M., and more particularly described as follows, to-wit:

Beginning at the Northeast Corner Post Number 1,

Thence, 600 feet in a SOUTHERLY direction to Post Number 2,
 Thence, 750 feet in a WESTERLY direction to Post Number 3,
 Thence, 750 feet in a WESTERLY direction to Post Number 4,
 Thence, 600 feet in a NORTHERLY direction to Post Number 5,
 Thence, 750 feet in a EASTERLY direction to Post Number 6,
 Thence, 750 feet in a EASTERLY direction to Post Number 1,

the point of beginning, and all posts being $4\frac{1}{2}$ " x 4" x 4" (OR A CUT TREE)

The Claim Monument on which the Notice is posted lies approximately midway between the two sides and is 1490 feet from the EAST end and 10 feet from the WEST end.

To tie this Claim to the Public Survey, begin at the SOUTHWEST Corner, Section 30, Township 23 NORTH, Range 52 EAST, Mt. Diablo P. M., thence bear SOUTH, 36,600 feet and WEST, 1500 feet to the Northeast Corner of this Claim.

The location work consisted of making the map as provided in NRS 517.040. Dated FEBRUARY 26, A. D., 1981, and filed in duplicate.

(* SECTION LINES PROJECTED)

EXXON CORPORATION
 (c/o Exxon Minerals Company
 P. O. Box 120
 Denver, Colorado 80201)

By:

Its Agent
 -Locator-

STATE WYOMING }
 COUNTY OF FREMONT } ss


Subscribed and sworn to before me this 26TH day of FEBRUARY, 1981, by RICHARD D. INBERG as Agent for EXXON CORPORATION.

My Commission Expires:

APRIL 4, 1982

BOOK 093 PAGE 089

Notary Public



79643

STATE OF NEVADA

Fee \$

COUNTY OF EUREKA

ss

Number

Filed for record this _____ day of _____
 19____, at _____ o'clock _____ M.
 Reception No. _____

These diagrams explain the method
 of description of the claim.

Recorder

Deputy

CERTIFICATE OF LOCATION - NEVADA

THE UNDERSIGNED hereby certifies that EXXON CORPORATION, by its Agent, the undersigned, does hereby locate the _____ MH 1199 Lode Mining Claim on this _____ 8TH day of FEBRUARY, 19 81, situated in the _____ MT. HOPE Mining District, _____ EUREKA County, Nevada.

(*) Said Claim is located in the _____ NW (Quarter), Section(s) 36 Township 22 NORTH, Range 51 EAST, Mt. Diablo P. M., and more particularly described as follows, to-wit:

Beginning at the Northeast Corner Post Number 1,

Thence, 600	feet in a	SOUTHERLY	direction to Post Number 2,
Thence, 750	feet in a	WESTERLY	direction to Post Number 3,
Thence, 750	feet in a	WESTERLY	direction to Post Number 4,
Thence, 600	feet in a	NORTHERLY	direction to Post Number 5,
Thence, 750	feet in a	EASTERLY	direction to Post Number 6,
Thence, 750	feet in a	EASTERLY	direction to Post Number 1,

the point of beginning, and all posts being 4½" x 4" x 4" (OR A CUT TREE)

The Claim Monument on which the Notice is posted lies approximately midway between the two sides and is 10 feet from the EAST end and 1490 feet from the WEST end.

To tie this Claim to the Public Survey, begin at the SOUTHWEST Corner, Section 30, Township 23 NORTH, Range 52 EAST, Mt. Diablo P. M., thence bear SOUTH 37,200 feet and WEST 3000 feet to the Northeast Corner of this Claim.

The location work consisted of making the map as provided in NRS 517.040. Dated FEBRUARY 26, A. D., 1981, and filed in duplicate.

EXXON CORPORATION
 (c/o Exxon Minerals Company
 P. O. Box 120
 Denver, Colorado 80201)

By:

Its Agent
 -Locator-

STATE WYOMING

COUNTY OF FREMONT


Subscribed and sworn to before me this 26TH day of FEBRUARY 19 81, by RICHARD D. INBERG as Agent for EXXON CORPORATION

Notary Public

My Commission Expires:

APRIL 4, 1982

BOOK 93 PAGE 90



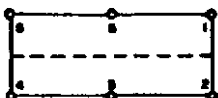
CO

(* SECTION LINES PROJECTED)

RECORDED AT REQUEST OF
 INBERG SURVEYING
 BOOK 93 PAGE 90

81 MAR 11 AM 1:4

OFFICIAL RECORDS
 EUREKA COUNTY CLERK
 WILLIS A. GORDON
 FILE NO. 72-6-13
 REC. \$ 3.00



79644

STATE OF NEVADA } Fee \$ _____
COUNTY OF EUREKA } ss Number _____
Filed for record this _____ day of _____,
19 _____ at _____ o'clock _____ M.
Reception No. _____

These diagrams explain the method
of description of the claim.

Recorder

Deputy

CERTIFICATE OF LOCATION - NEVADA

THE UNDERSIGNED hereby certifies that EXXON CORPORATION, by its Agent, the undersigned, does hereby locate the MM 1200 Lode Mining Claim on this 8TH day of FEBRUARY, 19 81, situated in the MT. HOPE Mining District, EUREKA County, Nevada.

(*) Said Claim is located in the NW 1/4 (Quarter), Section(s) 36 Township 22 NORTH, Range 51 EAST, Mt. Diablo P. M., and more particularly described as follows, to-wit:

Beginning at the Northeast Corner Post Number 1,

Thence, 600	feet in a	SOUTHERLY	direction to Post Number 2,
Thence, 750	feet in a	WESTERLY	direction to Post Number 3,
Thence, 750	feet in a	WESTERLY	direction to Post Number 4,
Thence, 600	feet in a	NORTHERLY	direction to Post Number 5,
Thence, 750	feet in a	EASTERLY	direction to Post Number 6,
Thence, 750	feet in a	EASTERLY	direction to Post Number 1,

the point of beginning, and all posts being 4 1/2' x 4" x 4" (OR A CUT TREE)---

The Claim Monument on which the Notice is posted lies approximately midway between the two sides and is 1490 feet from the EAST end and 10 feet from the WEST end.

To tie this Claim to the Public Survey, begin at the SOUTHWEST Corner, Section 30, Township 23 NORTH, Range 52 EAST, Mt. Diablo P. M., thence bear SOUTH, 37,200 feet and WEST, 1500 feet to the Northeast Corner of this Claim.

The location work consisted of making the map as provided in NRS 517.040.
Dated FEBRUARY 26, A. D., 1981, and filed in duplicate.

(* SECTION LINES PROJECTED)

EXXON CORPORATION
(c/o Exxon Minerals Company
P. O. Box 120
Denver, Colorado 80201)

By: Richard D. Inberg
Its Agent
-Locator-


STATE OF WYOMING }
COUNTY OF FREMONT } ss

Subscribed and sworn to before me this 26TH day of FEBRUARY, 19 81, by RICHARD D. INBERG as Agent for EXXON CORPORATION.

My Commission Expires:

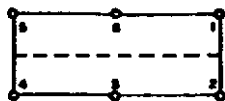
APRIL 4, 1982

BOOK 093 PAGE 091



RECEIVED AT REQUEST OF
INBERG SURVEYING CO
ROOM 93 CAIRO, IL
81 MAR 11 AM 1:45
OFFICIAL RECORDS
CLERK JOHN NEVADA
WILLIS A. DUFFIN, CLERK
79644
IL 53.00

79615



STATE OF NEVADA

Fee \$

COUNTY OF EUREKA

Number

Filed for record this _____ day of _____
 19____, at _____ o'clock _____ A.
 Reception No. _____

These diagrams explain the method
 of description of the claim.

Recorder

Deputy

CERTIFICATE OF LOCATION - NEVADA

THE UNDERSIGNED hereby certifies that EXXON CORPORATION, by its Agent, the undersigned, does hereby locate the MH 1201 Lode Mining Claim on this 8TH day of FEBRUARY, 19 81, situated in the MT. HOPE Mining District, EUREKA County, Nevada.

(*) Said Claim is located in the NW (Quarter), Section(s) 36 Township 22 NORTH, Range 51 EAST, Mt. Diablo P. M., and more particularly described as follows, to-wit:

Beginning at the Northeast Corner Post Number 1,

Thence, 600 feet in a SOUTHERLY direction to Post Number 2,
 Thence, 750 feet in a WESTERLY direction to Post Number 3,
 Thence, 750 feet in a WESTERLY direction to Post Number 4,
 Thence, 600 feet in a NORTHERLY direction to Post Number 5,
 Thence, 750 feet in a EASTERLY direction to Post Number 6,
 Thence, 750 feet in a EASTERLY direction to Post Number 1,

the point of beginning, and all posts being 4 1/2' x 4" x 4" (OR A CUT TREE)

The Claim Monument on which the Notice is posted lies approximately midway between the two sides and is 10 feet from the EAST end and 1490 feet from the WEST end.

To tie this Claim to the Public Survey, begin at the SOUTHWEST Corner, Section 30, Township 23 NORTH, Range 52 EAST, Mt. Diablo P. M., thence bear SOUTH 37,800 feet and WEST 3000 feet to the Northeast corner of this Claim.

The location work consisted of making the map as provided in NRS 517.040.
 Dated FEBRUARY 26, A. D., 1981, and filed in duplicate.

(*) SECTION LINES PROJECTED

EXXON CORPORATION
 (c/o Exxon Minerals Company
 P. O. Box 120
 Denver, Colorado 80201)

By:

Richard D. Inberg
 Its Agent
 -Locator-

STATE WYOMING


COUNTY OF FREMONT

Subscribed and sworn to before me this 26TH day of FEBRUARY, 19 81, by RICHARD D. INBERG as Agent for EXXON CORPORATION.

My Commission Expires:

APRIL 4, 1982

BOOK 093 PAGE 92

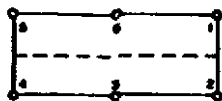
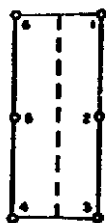


RECORDED AT REQUEST OF
 INBERG SURVEYING CO
 BOOK 93 PAGE 92

MAR 11 AM 11:45

INTEREST RECORDS
 EUREKA COUNTY, NEVADA
 WILLIS A. DUFFY, CLERK
 FILE NO. 79615
 FEE \$3.00

79616



These diagrams explain the method of description of the claim.

STATE OF NEVADA

Fee \$ _____

COUNTY OF EUREKA

Number _____

Filed for record this _____ day of _____
19____, at _____ o'clock _____ H.
Reception No. _____

Recorder

Deputy

CERTIFICATE OF LOCATION - NEVADA

THE UNDERSIGNED hereby certifies that EXXON CORPORATION, by its Agent, the undersigned, does hereby locate the MH 1202 Lode Mining Claim on this 8TH day of FEBRUARY, 1981, situated in the MT. HOPE Mining District, EUREKA County, Nevada.

(*) Said Claim is located in the NW 1/4 (Quarter), Section(s) 36, Township 22 NORTH, Range 51 EAST, Mt. Diablo P. M., and more particularly described as follows, to-wit:

Beginning at the Northeast Corner Post Number 1,

Thence, 600 feet in a SOUTHERLY direction to Post Number 2,
Thence, 750 feet in a WESTERLY direction to Post Number 3,
Thence, 750 feet in a WESTERLY direction to Post Number 4,
Thence, 600 feet in a NORTHERLY direction to Post Number 5,
Thence, 750 feet in a EASTERLY direction to Post Number 6,
Thence, 750 feet in a EASTERLY direction to Post Number 1,

the point of beginning, and all posts being $4\frac{1}{2}$ ' x 4" x 4" (OR A CUT TREE)

The Claim Monument on which the Notice is posted lies approximately midway between the two sides and is 1490 feet from the EAST end and 10 feet from the WEST end.

To tie this Claim to the Public Survey, begin at the SOUTHWEST Corner, Section 30, Township 23 NORTH, Range 52 EAST, Mt. Diablo P. M., thence bear SOUTH, 37,800 feet and WEST, 1500 feet to the Northeast Corner of this Claim.

The location work consisted of making the map as provided in NRS 517.040. Dated FEBRUARY 26, A. D., 1981, and filed in duplicate.

(* SEE RECORDS IN LINES PROJECTED)

EXXON CORPORATION
(c/o Exxon Minerals Company
P. O. Box 120
Denver, Colorado 80201)

By: Richard D. Inberg
Its Agent
-Locator-

STATE WYOMING

COUNTY OF FREMONT


Subscribed and sworn to before me this 26TH day of FEBRUARY, 1981, by RICHARD D. INBERG as Agent for EXXON CORPORATION.

My Commission Expires:

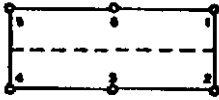
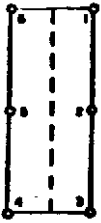
APRIL 4, 1982

Notary Public

BOOK 93 PAGE 93



796-17



These diagrams explain the method of description of the claim.

STATE OF NEVADA

Fee \$

COUNTY OF EUREKA

Number

Filed for record this _____ day of _____
19____, at _____ o'clock _____ A.
Reception No. _____

Recorder

Deputy

CERTIFICATE OF LOCATION - NEVADA

THE UNDERSIGNED hereby certifies that EXXON CORPORATION, by its Agent, the undersigned, does hereby locate the _____ MH 1203 Lode Mining Claim on this _____ 8TH _____ day of FEBRUARY, 19 81, situated in the _____ MT. HOPE Mining District, _____ EUREKA County, Nevada.

(*) Said Claim is located in the _____ NW (Quarter), Section(s) _____ 36 Township _____ 22 NORTH, Range _____ 51 EAST, Mt. Diablo P. M., and more particularly described as follows, to-wit:

Beginning at the Northeast Corner Post Number 1,

Thence, 600 feet in a SOUTHERLY direction to Post Number 2,
Thence, 750 feet in a WESTERLY direction to Post Number 3,
Thence, 750 feet in a WESTERLY direction to Post Number 4,
Thence, 600 feet in a NORTHERLY direction to Post Number 5,
Thence, 750 feet in a EASTERLY direction to Post Number 6,
Thence, 750 feet in a EASTERLY direction to Post Number 1,

the point of beginning, and all posts being 4 1/2" x 4" x 4" (OR A CUT TREE)

The Claim Monument on which the Notice is posted lies approximately midway between the two sides and is _____ 10 feet from the EAST end and _____ 1490 feet from the WEST end.

To tie this Claim to the Public Survey, begin at the _____ SOUTHWEST Corner, Section _____ 30, Township _____ 23 NORTH, Range _____ 52 EAST, Mt. Diablo P. M., thence bear _____ SOUTH _____ 38,400 feet and _____ WEST _____ 3000 feet to the Northeast Corner of this Claim.

The location work consisted of making the map as provided in NRS 517.040.
Dated _____ FEBRUARY 26, A. D., 1981, and filed in duplicate.

(* SECTION LINES PROJECTED)

EXXON CORPORATION
(c/o Exxon Minerals Company
P. O. Box 120
Denver, Colorado 80201)

By:

Richard D. Inberg
Its Agent
-Locator-

STATE OF WYOMING


COUNTY OF FREMONT

Subscribed and sworn to before me this _____ 26TH day of FEBRUARY 19 81, by _____ RICHARD D. INBERG as Agent for EXXON CORPORATION.

My Commission Expires:

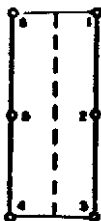
APRIL 4, 1982

Notary Public



BOOK 093 PAGE 094

79648



These diagrams explain the method of description of the claim.

STATE OF NEVADA

COUNTY OF EUREKA

Fes \$

Number

Filed for record this _____ day of _____, 19____, at _____ o'clock _____ A.
Reception No. _____

Recorder

Deputy

CERTIFICATE OF LOCATION - NEVADA

THE UNDERSIGNED hereby certifies that EXXON CORPORATION, by its Agent, the undersigned, does hereby locate the MH 1204 Lode Mining Claim on this 8TH day of FEBRUARY, 19 81, situated in the MT. HOPE Mining District, EUREKA County, Nevada.

(*) Said Claim is located in the NW/4E (Quarter), Section(s) 36 Township 22 NORTH, Range 51 EAST, Mt. Diablo P. M., and more particularly described as follows, to-wit:

Beginning at the Northeast Corner Post Number 1,

Thence, 600 feet in a SOUTHERLY direction to Post Number 2,
Thence, 750 feet in a WESTERLY direction to Post Number 3,
Thence, 750 feet in a WESTERLY direction to Post Number 4,
Thence, 600 feet in a NORTHERLY direction to Post Number 5,
Thence, 750 feet in a EASTERLY direction to Post Number 6,
Thence, 750 feet in a EASTERLY direction to Post Number 1,

the point of beginning, and all posts being 4 1/2" x 4" x 4" (OR A CUT TREE)

The Claim Monument on which the Notice is posted lies approximately midway between the two sides and is 1490 feet from the EAST end and 10 feet from the WEST end.

To tie this Claim to the Public Survey, begin at the SOUTHWEST Corner, Section 30, Township 23 NORTH, Range 52 EAST, Mt. Diablo P. M., thence bear SOUTH, 38,400 feet and WEST, 1500 feet to the Northeast Corner of this Claim.

The location work consisted of making the map as provided in NRS 517.040. Dated FEBRUARY 26, A. D., 1981, and filed in duplicate.

(* SECOND LINES PROJECTED)

EXXON CORPORATION
(c/o Exxon Minerals Company
P. O. Box 120
Denver, Colorado 80201)

By:

Richard D. Inberg
Its Agent
-Locator-

STATE OF WYOMING


COUNTY OF FREMONT

Subscribed and sworn to before me this 26TH day of FEBRUARY, 19 81, by RICHARD D. INBERG as Agent for EXXON CORPORATION.

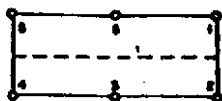
My Commission Expires:

APRIL 4, 1982

Notary Public



BOOK 93 PAGE 95



79649

STATE OF NEVADA }
COUNTY OF EUREKA } ss
Filed for record this _____ day of _____
19____, at _____ o'clock _____ M.
Reception No. _____

These diagrams explain the method of description of the claim.

Recorder Deputy

CERTIFICATE OF LOCATION - NEVADA

THE UNDERSIGNED hereby certifies that EXXON CORPORATION, by its Agent, the undersigned, does hereby locate the MH 1205 Lode Mining Claim on this 8TH day of FEBRUARY, 19 81, situated in the MT. HOPE Mining District, EUREKA County, Nevada.

(*) Said Claim is located in the NWESW (Quarter), Section(s) 36, Township 22 NORTH, Range 51 EAST, Mt. Diablo P. M., and more particularly described as follows, to-wit:

Beginning at the Northeast Corner Post Number 1,

Thence, 600 feet in a SOUTHERLY direction to Post Number 2,
Thence, 750 feet in a WESTERLY direction to Post Number 3,
Thence, 750 feet in a WESTERLY direction to Post Number 4,
Thence, 600 feet in a NORTHERLY direction to Post Number 5,
Thence, 750 feet in a EASTERLY direction to Post Number 6,
Thence, 750 feet in a EASTERLY direction to Post Number 1,

the point of beginning, and all posts being 4 1/2 x 4" x 4" (OR A CUT TREE)

The Claim Monument on which the Notice is posted lies approximately midway between the two sides and is 10 feet from the EAST end and 1490 feet from the WEST end.

To tie this Claim to the Public Survey, begin at the SOUTHWEST Corner, Section 30, Township 23 NORTH, Range 52 EAST, Mt. Diablo P. M., thence bear SOUTH 39,000 feet and WEST 3000 feet to the Northeast Corner of this Claim.

The location work consisted of making the map as provided in NRS 517.040. Dated FEBRUARY 26, A. D., 1981, and filed in duplicate.

EXXON CORPORATION
(c/o Exxon Minerals Company
P. O. Box 120
Denver, Colorado 80201)

By: *Richard D. Inberg*
Its Agent
-Locator-

STATE WYOMING }
COUNTY OF FREMONT } ss


Subscribed and sworn to before me this 26TH day of FEBRUARY, 19 81, by RICHARD D. INBERG as Agent for EXXON CORPORATION.

Patricia A. Vainio
Notary Public

My Commission Expires:

APRIL 4, 1982

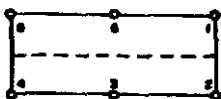
BOOK 093 PAGE 096



RECORDED AT REQUEST OF INBERG SURVEYING CO BOOK 93 PAGE 96

01 MAR 11 AM 11:47

OFFICIAL RECORDS EUREKA COUNTY NEVADA WILLIS A. DEWALL-RECORDER FILED 79649 FEE \$3.00



COUNTY OF EUREKA

Fee \$Number¹

Filed for record this _____ day of _____
19_____, at _____ o'clock _____ M.
Reception No. _____

These diagrams explain the method of description of the claim.

Recorder

Deputy

CERTIFICATE OF LOCATION - NEVADA

THE UNDERSIGNED hereby certifies that EXXON CORPORATION, by its Agent, the undersigned,
does hereby locate the _____ MH 1206 _____ Lode Mining Claim on
this _____ 8TH _____ day of _____ FEBRUARY _____, 19 81 _____, situated in
the _____ MT. HOPE _____ Mining District, _____ EUREKA _____ County, Nevada.

(*) Said Claim is located in the NW1/4 (Quarter), Section(s) 36, Township 22 NORTH, Range 51 EAST, Mt. Diablo P. M., and more particularly described as follows, to-wit:

Beginning at the Northeast Corner Post Number 1.

Thence,	<u>600</u>	feet in a	<u>SOUTHERLY</u>	direction to Post Number 2.
Thence,	<u>750</u>	feet in a	<u>WESTERLY</u>	direction to Post Number 3.
Thence,	<u>750</u>	feet in a	<u>WESTERLY</u>	direction to Post Number 4.
Thence,	<u>600</u>	feet in a	<u>NORTHERLY</u>	direction to Post Number 5.
Thence,	<u>750</u>	feet in a	<u>EASTERLY</u>	direction to Post Number 6.
Thence,	<u>750</u>	feet in a	<u>EASTERLY</u>	direction to Post Number 1.

the point of beginning, and all posts being 4 1/2" x 4" x 4" (OR A CUT TREE)

The Claim Monument on which the Notice is posted lies approximately midway between the two sides and is 1490 feet from the EAST end and 10 feet from the WEST end.

To tie this Claim to the Public Survey, begin at the SOUTHWEST Corner, Section 30, Township 23 NORTH, Range 52 EAST, Mt. Diablo P. M., thence bear SOUTH, 39,000 feet and WEST, 1500 feet to the Northeast Corner of this Claim.

The location work consisted of making the map as provided in NRS 517.040.
Dated FEBRUARY 26, A. D., 1981, and filed in duplicate.

(* SECTION LINES PROJECTED)

EXXON CORPORATION
(c/o Exxon Minerals Company
P. O. Box 120
Denver, Colorado 80201)

By: K. K. K.
Its Agent
-Locator-

STATE OF WYOMING)
COUNTY OF FREMONT) ss

Subscribed and sworn to before me this 26TH day of FEBRUARY
19 81, by RICHARD D. INBERG as Agent for EXXON CORPORATION.

My Commission Expires:

APRIL 4, 1982

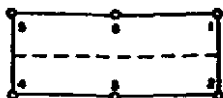
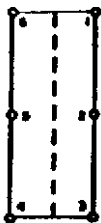
BOOK 093 PAGE 097

Notary Public

PAID UP IN FULL - 100% - KANSAS PUBLIC

County of _____ State of Wyoming

U.S. Commission expires April 4, 1952



79651

STATE OF NEVADA

COUNTY OF EUREKA

}

Fee \$

Number

Filed for record this _____ day of _____
19____, at _____ o'clock _____ M.
Reception No. _____

These diagrams explain the method
of description of the claim.

Recorder

Deputy

CERTIFICATE OF LOCATION - NEVADA

THE UNDERSIGNED hereby certifies that EXXON CORPORATION, by its Agent, the undersigned, does hereby locate the _____ MH 1207 Lode Mining Claim on this _____ 8TH day of _____ FEBRUARY, 19____, situated in the _____ MT. HOPE Mining District, _____ EUREKA County, Nevada.

(*) Said Claim is located in the _____ SW (Quarter), Section(s) 36 Township 22 NORTH, Range 51 EAST, Mt. Diablo P. M., and more particularly described as follows, to-wit:

Beginning at the Northeast Corner Post Number 1,

Thence, 600 feet in a SOUTHERLY direction to Post Number 2,
Thence, 750 feet in a WESTERLY direction to Post Number 3,
Thence, 750 feet in a WESTERLY direction to Post Number 4,
Thence, 600 feet in a NORTHERLY direction to Post Number 5,
Thence, 750 feet in a EASTERLY direction to Post Number 6,
Thence, 750 feet in a EASTERLY direction to Post Number 1,

the point of beginning, and all posts being $4\frac{1}{2}$ " x 4" x 4" (OR A CUT TREE)

The Claim Monument on which the Notice is posted lies approximately midway between the two sides and is 10 feet from the EAST end and 1490 feet from the WEST end.

To tie this Claim to the Public Survey, begin at the SOUTHWEST Corner, Section 30, Township 23 NORTH, Range 52 EAST, Mt. Diablo P. M., thence bear SOUTH 39,600 feet and WEST 3000 feet to the Northeast Corner of this Claim.

The location work consisted of making the map as provided in NRS 517.040.
Date FEBRUARY 26, A. D., 1981, and filed in duplicate.

SECTION 36 PROJECTED
INBERG SURVEYING CO.
600 N. 33rd St.
DENVER, CO 80202
79651
FEB 26 1981
WILLIS A. DEVOY, RECORDER
FEE \$ 3.00

EXXON CORPORATION
(c/o Exxon Minerals Company)
P. O. Box 120
Denver, Colorado 80201

By:

Robert D. Inberg
Its Agent
-Locator-

STATE OF WYOMING

COUNTY OF FREMONT

}

}


Subscribed and sworn to before me this 26TH day of FEBRUARY 1981, by RICHARD D. INBERG as Agent for EXXON CORPORATION.

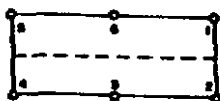
My Commission Expires:

APRIL 4, 1982

BOOK 093 PAGE 098

Patricia A. Van Nooten
Notary Public





79652

STATE OF NEVADA

COUNTY OF EUREKA

Fee \$

Number

Filed for record this _____ day of _____
 19_____, at _____ o'clock _____ M.
 Reception No. _____

These diagrams explain the method
 of description of the claim.

Recorder

Deputy

CERTIFICATE OF LOCATION - NEVADA

THE UNDERSIGNED hereby certifies that EXXON CORPORATION, by its Agent, the undersigned, does hereby locate the _____ MH 1208 Lode Mining Claim on this _____ 8TH day of _____ FEBRUARY 19 81, situated in the _____ MT. HOPE Mining District, _____ EUREKA County, Nevada.

(*) Said Claim is located in the _____ SWSE (Quarter), Section(s) 36 Township 22 NORTH Range 51 EAST, Mt. Diablo P. M., and more particularly described as follows, to-wit:

Beginning at the Northeast Corner Post Number 1,

Thence, 600 feet in a SOUTHERLY direction to Post Number 2,
 Thence, 750 feet in a WESTERLY direction to Post Number 3,
 Thence, 750 feet in a WESTERLY direction to Post Number 4,
 Thence, 600 feet in a NORTHERLY direction to Post Number 5,
 Thence, 750 feet in a EASTERLY direction to Post Number 6,
 Thence, 750 feet in a EASTERLY direction to Post Number 1,

the point of beginning, and all posts being 4 1/2' x 4" x 4" (OR A CUT TREE)

The Claim Monument on which the Notice is posted lies approximately midway between the two sides and is 1490 feet from the EAST end and 10 feet from the WEST end.

To tie this Claim to the Public Survey, begin at the SOUTHWEST Corner, Section 30, Township 23 NORTH, Range 52 EAST, Mt. Diablo P. M., thence bear SOUTH 39,600 feet and WEST 1500 feet to the Northeast Corner of this Claim.

The location work consisted of making the map as provided in NRS 517.040. Dated FEBRUARY 26, A. D., 1981, and filed in duplicate.

EXXON CORPORATION
 (c/o Exxon Minerals Company
 P. O. Box 120
 Denver, Colorado 80201)

By:

Richard D. Inberg
 Its Agent
 -Locator-

STATE WYOMING


COUNTY OF FREMONT

Subscribed and sworn to before me this _____ 26TH day of _____ FEBRUARY 19 81, by _____ RICHARD D. INBERG as Agent for EXXON CORPORATION.

My Commission Expires:

APRIL 4, 1982

Notary Public



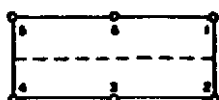
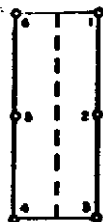
BOOK 93 PAGE 99

RECORDED AT REQUEST OF
 INBERG SURVEYING CO
 BOOK 93 PAGE 99

01 MAR 11 AM 11:45

OFFICIAL RECORDS
 EUREKA COUNTY RECORDS
 WILLIS A. GARDNER, REC'D
 FILE NO. 79652
 FEE \$ 3.00

79653



STATE OF NEVADA

Fee \$

COUNTY OF EUREKA

Number

Filed for record this _____ day of _____
 19____, at _____ o'clock _____ A.
 Reception No. _____

These diagrams explain the method
 of description of the claim.

Recorder

Deputy

CERTIFICATE OF LOCATION - NEVADA

THE UNDERSIGNED hereby certifies that EXXON CORPORATION, by its Agent, the undersigned, does hereby locate the MH 1209 Lode Mining Claim on this 8TH day of FEBRUARY, 19 81, situated in the MT. HOPE Mining District, EUREKA County, Nevada.

(*) Said Claim is located in the SW (Quarter), Section(s) 36, Township 22 NORTH, Range 51 EAST, Mt. Diablo P. M., and more particularly described as follows, to-wit:

Beginning at the Northeast Corner Post Number 1,

Thence, 600 feet in a SOUTHERLY direction to Post Number 2,
 Thence, 750 feet in a WESTERLY direction to Post Number 3,
 Thence, 750 feet in a WESTERLY direction to Post Number 4,
 Thence, 600 feet in a NORTHERLY direction to Post Number 5,
 Thence, 750 feet in a EASTERLY direction to Post Number 6,
 Thence, 750 feet in a EASTERLY direction to Post Number 1,

the point of beginning, and all posts being 4 1/2' x 4" x 4" (OR A CUT TREE)

The Claim Monument on which the Notice is posted lies approximately midway between the two sides and is 10 feet from the EAST end and 1490 feet from the WEST end.

To tie this Claim to the Public Survey, begin at the SOUTHWEST Corner, Section 30, Township 23 NORTH, Range 52 EAST, Mt. Diablo P. M., thence bear SOUTH 40,200 feet and WEST 3000 feet to the Northeast Corner of this Claim.

The location work consisted of making the map as provided in NRS 517.040.
 Dated FEBRUARY 26, A. D., 1981, and filed in duplicate.

(* SECTION LINES PROJECTED)

EXXON CORPORATION
 (c/o Exxon Minerals Company
 P. O. Box 120
 Denver, Colorado 80201)

By:

Robert D. Hays
 Its Agent
 -Locator-

STATE OF WYOMING


COUNTY OF FREMONT

Subscribed and sworn to before me this 26TH day of FEBRUARY 19 81, by RICHARD D. INBERG as Agent for EXXON CORPORATION.

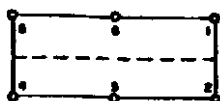
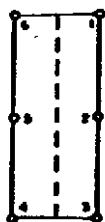
My Commission Expires:

APRIL 4, 1982

Notary Public



BOOK 93 PAGE 100



79654

STATE OF NEVADA }
COUNTY OF EUREKA } ss
Filed for record this _____ day of _____
19____, at _____ o'clock _____ H.
Reception No. _____

These diagrams explain the method of description of the claim.

Recorder

Deputy

CERTIFICATE OF LOCATION - NEVADA

THE UNDERSIGNED hereby certifies that EXXON CORPORATION, by its Agent, the undersigned, does hereby locate the _____ MH 1210 Lode Mining Claim on this _____ 8TH day of FEBRUARY, 19 81, situated in the _____ MT. HOPE Mining District, EUREKA County, Nevada.

(*) Said Claim is located in the _____ SW/SE (Quarter), Section(s) 36, Township 22 NORTH, Range 51 EAST, Mt. Diablo P. M., and more particularly described as follows, to-wit:

Beginning at the Northeast Corner Post Number 1,

Thence, 600 feet in a SOUTHERLY direction to Post Number 2,
Thence, 750 feet in a WESTERLY direction to Post Number 3,
Thence, 750 feet in a WESTERLY direction to Post Number 4,
Thence, 600 feet in a NORTHERLY direction to Post Number 5,
Thence, 750 feet in a EASTERLY direction to Post Number 6,
Thence, 750 feet in a EASTERLY direction to Post Number 1,

the point of beginning, and all posts being 4 1/2' x 4" x 4" (OR A CUT TREE)

The Claim Monument on which the Notice is posted lies approximately midway between the two sides and is 1490 feet from the EAST end and 10 feet from the WEST end.

To tie this Claim to the Public Survey, begin at the SOUTHWEST Corner, Section 30, Township 23 NORTH, Range 52 EAST, Mt. Diablo P. M., thence bear SOUTH, 40,200 feet and WEST, 1500 feet to the Northeast Corner of this Claim.

The location work consisted of making the map as provided in NRS 517.040.
Dated FEBRUARY 26, A. D., 1981, and filed in duplicate.

(* 560 ON LINE PROJECT)

EXXON CORPORATION
(c/o Exxon Minerals Company
P. O. Box 120
Denver, Colorado 80201)

By:

Its Agent
-Locator-

STATE WYOMING

COUNTY OF FREMONT

Subscribed and sworn to before me this 26TH day of FEBRUARY 19 81, by RICHARD D. INBERG as Agent for EXXON CORPORATION.

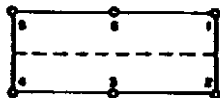
My Commission Expires:

APRIL 4, 1982

Notary Public

PAULINE A. VAN GUTTEN - Notary Public
County of Fremont State of Wyoming
My Commission Expires April 4, 1982

BOOK 93 PAGE 101



79655

STATE OF NEVADA

COUNTY OF EUREKA

Fee \$

Number

Filed for record this _____ day of _____
19____, at _____ o'clock _____ A.
Reception No. _____These diagrams explain the method
of description of the claim.

Recorder

Deputy

CERTIFICATE OF LOCATION - NEVADA

THE UNDERSIGNED hereby certifies that EXXON CORPORATION, by its Agent, the undersigned, does hereby locate the M-1211 Lode Mining Claim on this 8TH day of FEBRUARY, 1981, situated in the MT. HOPE Mining District, EUREKA County, Nevada.

(*) Said Claim is located in the SW (Quarter), Section(s) 36, Township 22 NORTH, Range 51 EAST, Mt. Diablo P. M., and more particularly described as follows, to-wit:

Beginning at the Northeast Corner Post Number 1,

Thence, 600 feet in a SOUTHERLY direction to Post Number 2,
Thence, 750 feet in a WESTERLY direction to Post Number 3,
Thence, 750 feet in a WESTERLY direction to Post Number 4,
Thence, 600 feet in a NORTHERLY direction to Post Number 5,
Thence, 750 feet in a EASTERLY direction to Post Number 6,
Thence, 750 feet in a EASTERLY direction to Post Number 1,

the point of beginning, and all posts being $4\frac{1}{2}$ " x 4" x 4" (OR A CUT TREE)

The Claim Monument on which the Notice is posted lies approximately midway between the two sides and is 10 feet from the EAST end and 1490 feet from the WEST end.

To tie this Claim to the Public Survey, begin at the SOUTHWEST Corner, Section 30, Township 23 NORTH, Range 52 EAST, Mt. Diablo P. M., thence bear SOUTH 40,800 feet and WEST 3000 feet to the Northeast Corner of this Claim.

The location work consisted of making the map as provided in NRS 517.040.
Dated FEBRUARY 26, A. D., 1981, and filed in duplicate.

RECORDED AT REQUEST OF
INBERG SURVEYING CO.
BOOK 93 PAGE 102
81 MAR 11 AM 1:45
OFFICIAL RECORDS
EUREKA COUNTY CLERK
WILLIS A. DODD
FILE NO. 79655
FEE \$ 3.00

EXXON CORPORATION
(c/o Exxon Minerals Company
P. O. Box 120
Denver, Colorado 80201)

By:

Richard D. Inberg
Its Agent
-Locator-

STATE OF WYOMING

COUNTY OF FREMONT

Subscribed and sworn to before me this 26TH day of FEBRUARY, 1981, by RICHARD D. INBERG as Agent for EXXON CORPORATION.

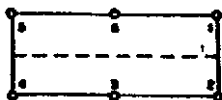
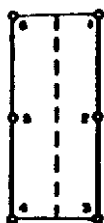
Notary Public

Patricia A. Van Houten
PATRICIA A. VAN HOUTEN - Notary Public
County of Fremont State of Wyoming
My Commission Expires: April 4, 1982

My Commission Expires:

APRIL 4, 1982

BOOK 93 PAGE 102



79656

STATE OF NEVADA } Fee \$ _____
 COUNTY OF EUREKA } ss Number _____
 Filed for record this _____ day of _____
 19____, at _____ o'clock _____ M.
 Reception No. _____

These diagrams explain the method
 of description of the claim.

Recorder

Deputy

CERTIFICATE OF LOCATION - NEVADA

THE UNDERSIGNED hereby certifies that EXXON CORPORATION, by its Agent, the undersigned, does hereby locate the MH 1212 Lode Mining Claim on this 8TH day of FEBRUARY, 19 81, situated in the MT. HOPE Mining District, EUREKA County, Nevada.

(*) Said Claim is located in the SWSE (Quarter), Section(s) 36, Township 22 NORTH, Range 51 EAST, Mt. Diablo P. M., and more particularly described as follows, to-wit:

Beginning at the Northeast Corner Post Number 1,

Thence, 600 feet in a SOUTHERLY direction to Post Number 2,
 Thence, 750 feet in a WESTERLY direction to Post Number 3,
 Thence, 750 feet in a WESTERLY direction to Post Number 4,
 Thence, 600 feet in a NORTHERLY direction to Post Number 5,
 Thence, 750 feet in a EASTERLY direction to Post Number 6,
 Thence, 750 feet in a EASTERLY direction to Post Number 1,

the point of beginning, and all posts being $4\frac{1}{2}$ x 4" x 4" (OR A CUT TREE)

The Claim Monument on which the Notice is posted lies approximately midway between the two sides and is 1490 feet from the EAST end and 10 feet from the WEST end.


To tie this Claim to the Public Survey, begin at the SOUTHWEST Corner, Section 30, Township 23 NORTH, Range 52 EAST, Mt. Diablo P. M., thence bear SOUTH, 40,800 feet and WEST, 1500 feet to the Northeast Corner of this Claim.

The location work consisted of making the map as provided in NRS 517.040.
 Dated FEBRUARY 26, A. D., 1981, and filed in duplicate.

(* SECTION LINES PROJECTED)

EXXON CORPORATION
 (c/o Exxon Minerals Company
 P. O. Box 120
 Denver, Colorado 80201)

By: Richard D. Inberg
 Its Agent
 -Locator-




Subscribed and sworn to before me this 26TH day of FEBRUARY, 19 81, by RICHARD D. INBERG as Agent for EXXON CORPORATION.

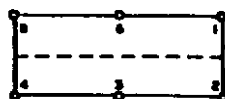
My Commission Expires:

APRIL 4, 1982

Notary



BOOK 93 PAGE 103



79657

STATE OF NEVADA

COUNTY OF EUREKA

Fee \$

Number

Filed for record this _____ day of _____,
19____, at _____ o'clock _____ H.
Reception No. _____

These diagrams explain the method
of description of the claim.

Recorder

Deputy

CERTIFICATE OF LOCATION - NEVADA

THE UNDERSIGNED hereby certifies that EXXON CORPORATION, by its Agent, the undersigned, does hereby locate the _____ MH 1213 Lode Mining Claim on this _____ 8TH _____ day of _____ FEBRUARY, 19____, situated in the _____ MT. HOPE Mining District, _____ EUREKA County, Nevada.

(*) Said Claim is located in the _____ SW (Quarter), Section(s) _____ 36 Township _____ 22 NORTH, Range _____ 51 EAST, Mt. Diablo P. M., and more particularly described as follows, to-wit:

Beginning at the Northeast Corner Post Number 1,

Thence, _____ 600 feet in a _____ SOUTHERLY direction to Post Number 2,
Thence, _____ 750 feet in a _____ WESTERLY direction to Post Number 3,
Thence, _____ 750 feet in a _____ WESTERLY direction to Post Number 4,
Thence, _____ 600 feet in a _____ NORTHERLY direction to Post Number 5,
Thence, _____ 750 feet in a _____ EASTERLY direction to Post Number 6,
Thence, _____ 750 feet in a _____ EASTERLY direction to Post Number 1,

the point of beginning, and all posts being 4 1/2' x 4" x 4" (OR A CUT TREE)

The Claim Monument on which the Notice is posted lies approximately midway between the two sides and is _____ 10 feet from the _____ EAST end and _____ 1490 feet from the _____ WEST end.

To tie this Claim to the Public Survey, begin at the _____ SOUTH-WEST Corner, Section _____ 30, Township _____ 23 NORTH, Range _____ 52 EAST, Mt. Diablo P. M., thence bear _____ SOUTH _____ 41,400 feet and _____ WEST _____ 3000 feet to the Northeast Corner of this Claim.

The location work consisted of making the map as provided in NRS 517.040.
dated _____ FEBRUARY 26, _____, A. D., 1981, and filed in duplicate.

(*) SEE INBERG SURVEYING BOOK 93 PAGE 104

81 MAR 11 AM 11:40

OFFICIAL RECORDS
CLERK OF COUNTY CLERK
WILLIS A. DUNN
FILE IN 75067
FEE \$3.00

EXXON CORPORATION
(c/o Exxon Minerals Company
P. O. Box 120
Denver, Colorado 80201)

By: Richard D. Inberg
Its Agent
-Locator-


STATE OF _____ WYOMING)
COUNTY OF _____ FREMONT) ss

Subscribed and sworn to before me this _____ 26TH day of _____ FEBRUARY
19____, by _____ RICHARD D. INBERG as Agent for EXXON CORPORATION.

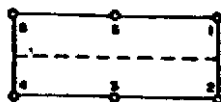
My Commission Expires:

APRIL 4, 1982

Notary Public



BOOK 93 PAGE 104



79658

STATE OF NEVADA }
COUNTY OF EUREKA } ss
Filed for record this _____ day of _____
19____, at _____ o'clock _____ A.
Reception No. _____

These diagrams explain the method of description of the claim.

Recorder Deputy

CERTIFICATE OF LOCATION - NEVADA

THE UNDERSIGNED hereby certifies that EXXON CORPORATION, by its Agent, the undersigned, does hereby locate the Mt. 1214 Lode Mining Claim on this 8TH day of FEBRUARY, 19 81, situated in the MT. HOPE Mining District, EUREKA County, Nevada.

(*) Said Claim is located in the SW/SE (Quarter), Section(s) 36, Township 22 NORTH, Range 51 EAST, Mt. Diablo P. M., and more particularly described as follows, to-wit:

Beginning at the Northeast Corner Post Number 1,

Thence, 600 feet in a SOUTHERLY direction to Post Number 2,
Thence, 750 feet in a WESTERLY direction to Post Number 3,
Thence, 750 feet in a WESTERLY direction to Post Number 4,
Thence, 600 feet in a NORTHERLY direction to Post Number 5,
Thence, 750 feet in a EASTERLY direction to Post Number 6,
Thence, 750 feet in a EASTERLY direction to Post Number 1,

the point of beginning, and all posts being $4\frac{1}{2}$ ' x 4" x 4" (OR A CUT TREE)

The Claim Monument on which the Notice is posted lies approximately midway between the two sides and is 1490 feet from the EAST end and 10 feet from the WEST end.

To tie this Claim to the Public Survey, begin at the SOUTHWEST Corner, Section 30, Township 23 NORTH, Range 52 EAST, Mt. Diablo P. M., thence bear SOUTH 41,400 feet and WEST 1500 feet to the Northeast Corner of this Claim.

The location work consisted of making the map as provided in NRS 517.040. Dated FEBRUARY 26, A. D., 1981, and filed in duplicate.

EXXON CORPORATION
(c/o Exxon Minerals Company
P. O. Box 120
Denver, Colorado 80201)

By: Richard D. Inberg
Its Agent
-Locator-


STATE OF WYOMING }
COUNTY OF FREMONT } ss

Subscribed and sworn to before me this 26TH day of FEBRUARY, 19 81, by RICHARD D. INBERG as Agent for EXXON CORPORATION.

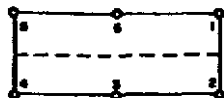
My Commission Expires:

APRIL 4, 1982

BOOK 93 PAGE 105



RECORDED AT REQUEST OF
INBERG SURVEYING CO
BOOK 93 PAGE 105
61 MAR 11 AM 1:15
OFFICIAL RECORD
FURNISHED BY
WILLIAM A. DITTMER
FEE \$ 3.00



79659

STATE OF NEVADA

Fee \$ _____

COUNTY OF EUREKA

Number _____

Filed for record this _____ day of _____
 19____, at _____ o'clock _____ M.
 Reception No. _____

These diagrams explain the method
 of description of the claim.

Recorder _____

Deputy _____

CERTIFICATE OF LOCATION - NEVADA

THE UNDERSIGNED hereby certifies that EXXON CORPORATION, by its Agent, the undersigned, does hereby locate the MH 1215 Lode Mining Claim on this 11TH day of FEBRUARY, 19 81, situated in the MT. HOPE Mining District, EUREKA County, Nevada.

(*) Said Claim is located in the SE (Quarter), Section(s) 13 Township 22 NORTH, Range 51 EAST, Mt. Diablo P. M., and more particularly described as follows, to-wit:

Beginning at the Northeast Corner Post Number 1,

Thence, 600 feet in a SOUTHERLY direction to Post Number 2,
 Thence, 750 feet in a WESTERLY direction to Post Number 3,
 Thence, 750 feet in a WESTERLY direction to Post Number 4,
 Thence, 600 feet in a NORTHERLY direction to Post Number 5,
 Thence, 750 feet in a EASTERLY direction to Post Number 6,
 Thence, 750 feet in a EASTERLY direction to Post Number 1,

the point of beginning, and all posts being 4 1/2' x 4" x 4" (OR A CUT TREE)

The Claim Monument on which the Notice is posted lies approximately midway between the two sides and is 1490 feet from the EAST end and 10 feet from the WEST end.

To tie this Claim to the Public Survey, begin at the SOUTHWEST Corner, Section 30, Township 23 NORTH, Range 52 EAST, Mt. Diablo P. M., thence bear SOUTH, 24,000 feet and WEST, 0 feet to the Northeast Corner of this Claim.

The location work consisted of making the map as provided in NRS 517.040. Dated FEBRUARY 26, A. D., 1981, and filed in duplicate.

EXXON CORPORATION
 (c/o Exxon Minerals Company
 P. O. Box 120
 Denver, Colorado 80201)

By: Richard D. Inberg
 Its Agent
 -Locator-

STATE WYOMING

COUNTY OF FREMONT


Subscribed and sworn to before me this 26TH day of FEBRUARY 19 81, by RICHARD D. INBERG as Agent for EXXON CORPORATION.

My Commission Expires:

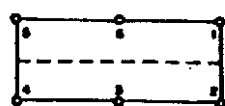
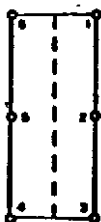
APRIL 4, 1982

Notary Public

BOOK 93 PAGE 106



OFFERED AT REQUEST
 INBERG SURVEYING CO.
 BOOK 93 PAGE 106
 81 MAR 11 AM 11:45
 1981
 29659
 3.00
 1981



79660

STATE OF NEVADA } Fee \$ _____
 COUNTY OF EUREKA } ss Number _____
 Filed for record this _____ day of _____
 19____, at _____ o'clock _____ M.
 Reception No. _____

These diagrams explain the method of description of the claim.

 Recorder Deputy

CERTIFICATE OF LOCATION - NEVADA

THE UNDERSIGNED hereby certifies that EXXON CORPORATION, by its Agent, the undersigned, does hereby locate the MM 1216 Lode Mining Claim on this 11TH day of FEBRUARY, 1981, situated in the MT. HOPE Mining District, EUREKA County, Nevada.

(*) Said Claim is located in the SE (Quarter), Section(s) 13 Township 22 NORTH, Range 51 EAST, Mt. Diablo P. M., and more particularly described as follows, to-wit:

Beginning at the Northeast Corner Post Number 1,

- Thence, 600 feet in a SOUTHERLY direction to Post Number 2,
- Thence, 750 feet in a WESTERLY direction to Post Number 3,
- Thence, 750 feet in a WESTERLY direction to Post Number 4,
- Thence, 600 feet in a NORTHERLY direction to Post Number 5,
- Thence, 750 feet in a EASTERLY direction to Post Number 6,
- Thence, 750 feet in a EASTERLY direction to Post Number 1,

the point of beginning, and all posts being 4 1/2' x 4" x 4" (OR A CUT TREE)

The Claim Monument on which the Notice is posted lies approximately midway between the two sides and is 1490 feet from the EAST end and 10 feet from the WEST end.

To tie this Claim to the Public Survey, begin at the SOUTHWEST Corner, Section 30, Township 23 NORTH, Range 52 EAST, Mt. Diablo P. M., thence bear SOUTH, 24,600 feet and WEST, 0- feet to the Northeast Corner of this Claim.

The location work consisted of making the map as provided in NRS 517.040. Dated FEBRUARY 26, A. D., 1981, and filed in duplicate.

EXXON CORPORATION
 (c/o Exxon Minerals Company)
 P. O. Box 120
 Denver, Colorado 80201

By: Richard D. Inberg
 Its Agent
 -Locator-

(* SECTION LINES PROJECTED)

RECORDED AT REQUEST OF
 INBERG SURVEYING CO
 BOOK 93 - PAGE 107
 MAR 11 AM 11:45
 OFFICIAL RECORDS
 EUREKA COUNTY, CALIFORNIA
 WILLIS A. DEMPSEY, CLERK
 FILE NO. 79660
 FEE \$ 3.00
 STATE OF WYOMING)
 COUNTY OF FREMONT) ss

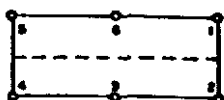
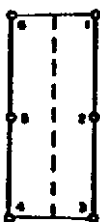
Subscribed and sworn to before me this 26TH day of FEBRUARY, 1981, by RICHARD D. INBERG as Agent for EXXON CORPORATION.

Patricia A. Van Houten
 Notary Public

My Commission Expires:
APRIL 4, 1982

PATRICIA A. VAN HOUTEN - Notary Public
 County of _____ State of Wyoming
 My Commission expires April 4, 1982

BOOK 93 PAGE 107



79661

STATE OF NEVADA } Fee \$ _____
COUNTY OF EUREKA } ss Number _____
Filed for record this _____ day of _____
19 _____, at _____ o'clock _____ M.
Reception No. _____

These diagrams explain the method of description of the claim.

Recorder Deputy

CERTIFICATE OF LOCATION - NEVADA

THE UNDERSIGNED hereby certifies that EXXON CORPORATION, by its Agent, the undersigned, does hereby locate the MH 1217 Lode Mining Claim on this 11TH day of FEBRUARY, 19 81, situated in the MT. HOPE Mining District, EUREKA County, Nevada.

(*) Said Claim is located in the SE (Quarter), Section(s) 13, Township 22 NORTH, Range 51 EAST, Mt. Diablo P. M., and more particularly described as follows, to-wit:

Beginning at the Northeast Corner Post Number 1,

Thence, 600	feet in a	SOUTHERLY	direction to Post Number 2,
Thence, 750	feet in a	WESTERLY	direction to Post Number 3,
Thence, 750	feet in a	WESTERLY	direction to Post Number 4,
Thence, 600	feet in a	NORTHERLY	direction to Post Number 5,
Thence, 750	feet in a	EASTERLY	direction to Post Number 6,
Thence, 750	feet in a	EASTERLY	direction to Post Number 1,

the point of beginning, and all posts being 4" x 4" x 4" (OR A CUT TREE)

The Claim Monument on which the Notice is posted lies approximately midway between the two sides and is 1490 feet from the EAST end and 10 feet from the WEST end.

To tie this Claim to the Public Survey, begin at the SOUTHWEST Corner, Section 30, Township 23 NORTH, Range 52 EAST, Mt. Diablo P. M., thence bear SOUTH 25,200 feet and WEST 0- feet to the Northeast Corner of this Claim.

The location work consisted of making the map as provided in NRS 517.040. Red FEBRUARY 26, A. D., 1981, and filed in duplicate.

(* SECTION 13 LINES, PROJECTS)

EXXON CORPORATION
(c/o Exxon Minerals Company)
P. O. Box 120
Denver, Colorado 80201

By: Richard D. Inberg
Its Agent
-Locator-

STATE OF WYOMING }
COUNTY OF FREMONT } ss

Subscribed and sworn to before me this 26TH day of FEBRUARY, 19 81, by RICHARD D. INBERG as Agent for EXXON CORPORATION.

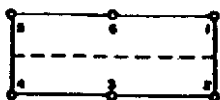
My Commission Expires:

APRIL 4, 1982

BOOK 93 PAGE 108

Notary Public
PAULINE A. VAN HOUTEN - Notary Public
County of Fremont State of Wyoming
My Commission expires April 4 1982

79662



STATE OF NEVADA } Fee \$ _____
 COUNTY OF EUREKA } ss Number _____
 Filed for record this _____ day of _____
 19____, at _____ o'clock _____ A.
 Reception No. _____

These diagrams explain the method
 of description of the claim.

Recorder

Deputy

CERTIFICATE OF LOCATION - NEVADA

THE UNDERSIGNED hereby certifies that EXXON CORPORATION, by its Agent, the undersigned, does hereby locate the NH 1218 Lode Mining Claim on this 11TH day of FEBRUARY, 19 81, situated in the MT. HOPE Mining District, EUREKA County, Nevada.

(*) Said Claim is located in the SE (NE) (Quarter), Section(s) 13 (24) Township 22 NORTH, Range 51 EAST, Mt. Diablo P. M., and more particularly described as follows, to-wit:

Beginning at the Northeast Corner Post Number 1,

Thence, 600 feet in a SOUTHERLY direction to Post Number 2,
 Thence, 750 feet in a WESTERLY direction to Post Number 3,
 Thence, 750 feet in a WESTERLY direction to Post Number 4,
 Thence, 600 feet in a NORTHERLY direction to Post Number 5,
 Thence, 750 feet in a EASTERLY direction to Post Number 6,
 Thence, 750 feet in a EASTERLY direction to Post Number 1,

the point of beginning, and all posts being 4 1/2 x 4 x 4" (OR A CUT TREE)

The Claim Monument on which the Notice is posted lies approximately midway between the two sides and is 1490 feet from the EAST end and 10 feet from the WEST end.

To tie this Claim to the Public Survey, begin at the SOUTHWEST Corner, Section 30, Township 23 NORTH, Range 52 EAST, Mt. Diablo P. M., thence bear SOUTH, 25,800 feet and WEST, -0- feet to the Northeast Corner of this Claim.

The location work consisted of making the map as provided in NRS 517.040.
 Dated FEBRUARY 26, A. D., 1981, and filed in duplicate.

RECORDED AT REQUEST OF
 INBERG SURVEYING CO
 BOOK 93-TH OFFICE
 81 MAR 11 AM 11:43
 BY FIDEL RECORDS
 EUREKA COUNTY CLERK
 WILLIS A. BEPko
 FILE NO. 79662
 FEE \$ 3.00

EXXON CORPORATION
 (c/o Exxon Minerals Company
 P. O. Box 120
 Denver, Colorado 80201)

By: Richard D. Inberg
 Its Agent
 -Locator-

STATE WYOMING }
 COUNTY OF FREMONT } ss

Subscribed and sworn to before me this 26TH day of FEBRUARY, 19 81, by RICHARD D. INBERG as Agent for EXXON CORPORATION.

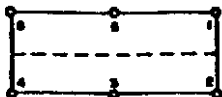
My Commission Expires:

APRIL 4, 1982

Notary Public

PATRICIA A. VAN HOLLEN - Notary Public
 County of Fremont State of Wyoming
 My Commission Expires April 4, 1982

BOOK 93 PAGE 109



79663

STATE OF NEVADA

COUNTY OF EUREKA

}

Fee \$

Number

Filed for record this _____ day of _____,
19____, at _____ o'clock _____ A.
Reception No. _____

These diagrams explain the method
of description of the claim.

Recorder

Deputy

CERTIFICATE OF LOCATION - NEVADA

THE UNDERSIGNED hereby certifies that EXXON CORPORATION, by its Agent, the undersigned, does hereby locate the _____ MH 1219 Lode Mining Claim on this _____ 7TH day of FEBRUARY, 19 81, situated in the _____ MT. HOPE Mining District, _____ EUREKA County, Nevada.

(*) Said Claim is located in the _____ NE (Quarter), Section(s) 24 Township 22 NORTH Range 51 EAST, Mt. Diablo P. M., and more particularly described as follows, to-wit:

Beginning at the Northeast Corner Post Number 1,

Thence, 600 feet in a SOUTHERLY direction to Post Number 2,
Thence, 750 feet in a WESTERLY direction to Post Number 3,
Thence, 750 feet in a WESTERLY direction to Post Number 4,
Thence, 600 feet in a NORTHERLY direction to Post Number 5,
Thence, 750 feet in a EASTERLY direction to Post Number 6,
Thence, 750 feet in a EASTERLY direction to Post Number 1,

the point of beginning, and all posts being 4 1/2' x 4" x 4" (OR A CUT TREE)

The Claim Monument on which the Notice is posted lies approximately midway between the two sides and is 10 feet from the EAST end and 1490 feet from the WEST end.

To tie this Claim to the Public Survey, begin at the SOUTHWEST Corner, Section 30, Township 23 NORTH, Range 52 EAST, Mt. Diablo P. M., thence bear SOUTH 26,400 feet and WEST -0- feet to the Northeast Corner of this Claim.

The location work consisted of making the map as provided in NRS 517.040. Dated FEBRUARY 26, A. D., 1981, and filed in duplicate.

EXXON CORPORATION
(c/o Exxon Minerals Company
P. O. Box 120
Denver, Colorado 80201)

By: Richard D. Inberg

Its Agent
-Locator-

STATE OF WYOMING


COUNTY OF FREMONT

Subscribed and sworn to before me this 26TH day of FEBRUARY, 19 81, by RICHARD D. INBERG as Agent for EXXON CORPORATION.

My Commission Expires:

APRIL 4, 1982

Notary Public



BOOK 93 PAGE 110

79664

STATE OF NEVADA

COUNTY OF EUREKA

Fee \$

Number

Filed for record this _____ day of _____
 19_____, at _____ o'clock _____ H.
 Reception No. _____

These diagrams explain the method
 of description of the claim.

Recorder

Deputy

CERTIFICATE OF LOCATION - NEVADA

THE UNDERSIGNED hereby certifies that EXXON CORPORATION, by its Agent, the undersigned, does hereby locate the MH 1220 Lode Mining Claim on this 7TH day of FEBRUARY, 19 81, situated in the MT. HOPE Mining District, EUREKA County, Nevada.

(*) Said Claim is located in the NW (Quarter), Section(s) 25, Township 22 NORTH, Range 51 1/2 EAST, Mt. Diablo P. M., and more particularly described as follows, to-wit: ** AND THE NE1/4, SEC. 24, T.22 N., R.51 E.

Beginning at the Northeast Corner Post Number 1,

Thence, 600	feet in a SOUTHERLY	direction to Post Number 2,
Thence, 750	feet in a WESTERLY	direction to Post Number 3,
Thence, 750	feet in a WESTERLY	direction to Post Number 4,
Thence, 600	feet in a NORTHERLY	direction to Post Number 5,
Thence, 750	feet in a EASTERLY	direction to Post Number 6,
Thence, 750	feet in a EASTERLY	direction to Post Number 1,

the point of beginning, and all posts being 4 1/2" x 4" x 4" (OR A CUT TREE)

The Claim Monument on which the Notice is posted lies approximately midway between the two sides and is 1490 feet from the EAST end and 10 feet from the WEST end.

To tie this Claim to the Public Survey, begin at the SOUTHWEST Corner, Section 30, Township 23 NORTH, Range 52 EAST, Mt. Diablo P. M., thence bear SOUTH 26,400 feet and EAST 1500 feet to the Northeast Corner of this Claim.

The location work consisted of making the map as provided in NRS 517.040.
 Dated FEBRUARY 26, A. D., 19 81, and filed in duplicate.

EXXON CORPORATION
 (c/o Exxon Minerals Company
 P. O. Box 120
 Denver, Colorado 80201)

By: Richard D. Inberg
 Its Agent
 -Locator-

STATE OF WYOMING

COUNTY OF FREMONT


Subscribed and sworn to before me this 26TH day of FEBRUARY, 19 81, by RICHARD D. INBERG as Agent for EXXON CORPORATION.

Notary Public

My Commission Expires:

APRIL 4, 1982

BOOK 93 PAGE 111

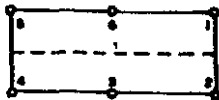
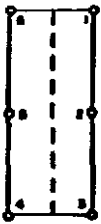


RECORDED AT REQUEST OF
 INBERG SURVEYING CO.
 BOOK 93 PAGE 111

61 MAR 11 AM 11:06

OFFICIAL RECORDS
 EUREKA COUNTY CLERK
 WILLIS A. DEPAUL
 FILE NO. 79664
 FEE \$3.00

79665



STATE OF NEVADA

Fee \$

COUNTY OF EUREKA

Number

Filed for record this _____ day of _____
 19____, at _____ o'clock _____ A.
 Reception No. _____

These diagrams explain the method
 of description of the claim.

Recorder

Deputy

CERTIFICATE OF LOCATION - NEVADA

THE UNDERSIGNED hereby certifies that EXXON CORPORATION, by its Agent, the undersigned, does hereby locate the MM 1221 Lode Mining Claim on this 7TH day of FEBRUARY, 19 81, situated in the MT. HOPE Mining District, EUREKA County, Nevada.

(*) Said Claim is located in the NE (Quarter), Section(s) 24, Township 22 NORTH, Range 51 EAST, Mt. Diablo P. M., and more particularly described as follows, to-wit:

Beginning at the Northeast Corner Post Number 1,

Thence, 600 feet in a SOUTHERLY direction to Post Number 2,
 Thence, 750 feet in a WESTERLY direction to Post Number 3,
 Thence, 750 feet in a WESTERLY direction to Post Number 4,
 Thence, 600 feet in a NORTHERLY direction to Post Number 5,
 Thence, 750 feet in a EASTERLY direction to Post Number 6,
 Thence, 750 feet in a EASTERLY direction to Post Number 1,

the point of beginning, and all posts being $4\frac{1}{2}$ " x 4" x 4" (OR A CUT TREE)

The Claim Monument on which the Notice is posted lies approximately midway between the two sides and is 10 feet from the EAST end and 1490 feet from the WEST end.

To tie this Claim to the Public Survey, begin at the SOUTHWEST Corner, Section 30, Township 23 NORTH, Range 52 EAST, Mt. Diablo P. M., thence bear SOUTH, 27,000 feet and WEST, 0 feet to the Northeast Corner of this Claim.

The location work consisted of making the map as provided in NRS 517.040.
 Dated FEBRUARY 26, A. D., 1981, and filed in duplicate.

(*) SECTION LINES PROJECTED

EXXON CORPORATION
 (c/o Exxon Minerals Company
 P. O. Box 120
 Denver, Colorado 80201)

By:

Richard D. Inberg
 Its Agent
 -Locator-

STATE OF WYOMING

COUNTY OF FREMONT


Subscribed and sworn to before me this 26TH day of FEBRUARY, 19 81, by RICHARD D. INBERG as Agent for EXXON CORPORATION.

Notary Public

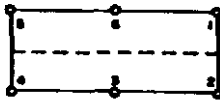
My Commission Expires:

APRIL 4, 1982

BOOK 093 PAGE 112



79666



These diagrams explain the method of description of the claim.

STATE OF NEVADA

Fee \$

COUNTY OF EUREKA

Number

Filed for record this _____ day of _____
19_____, at _____ o'clock _____ A.
Reception No. _____

Recorder

Deputy

CERTIFICATE OF LOCATION - NEVADA

THE UNDERSIGNED hereby certifies that EXXON CORPORATION, by its Agent, the undersigned, does hereby locate the _____ MH 1222 Lode Mining Claim on this _____ 7TH day of FEBRUARY, 19 81, situated in the _____ MT. HOPE Mining District, _____ EUREKA County, Nevada.

(*) Said Claim is located in the _____ NW (Quarter), Section(s) _____ 25 ** Township _____ 22 NORTH, Range _____ S1 1/2 EAST, Mt. Diablo P. M., and more particularly described as follows, to-wit: ** AND THE NE1/4, SEC. 24, T.22 N., R.51 E.

Beginning at the Northeast Corner Post Number 1,

Thence, 600	feet in a	SOUTHERLY	direction to Post Number 2,
Thence, 750	feet in a	WESTERLY	direction to Post Number 3,
Thence, 750	feet in a	WESTERLY	direction to Post Number 4,
Thence, 600	feet in a	NORTHERLY	direction to Post Number 5,
Thence, 750	feet in a	EASTERLY	direction to Post Number 6,
Thence, 750	feet in a	EASTERLY	direction to Post Number 1,

the point of beginning, and all posts being 4 1/2" x 4" x 4" (OR A CUT TREE)

The Claim Monument on which the Notice is posted lies approximately midway between the two sides and is 1490 feet from the EAST end and 10 feet from the WEST end.

To tie this Claim to the Public Survey, begin at the _____ SOUTHWEST Corner, Section _____ 30, Township _____ 23 NORTH, Range _____ S2 EAST, Mt. Diablo P. M., thence bear _____ SOUTH _____ 27,000 feet and _____ EAST _____ 1500 feet to the Northeast Corner of this Claim.

The location work consisted of making the map as provided in NRS 517.040.
Dated _____ FEBRUARY 26 _____, A. D., 19 81, and filed in duplicate.

EXXON CORPORATION
(c/o Exxon Minerals Company
P. O. Box 120
Denver, Colorado 80201)

By:

Its Agent
-Locator-

STATE OF WYOMING


COUNTY OF FREMONT

Subscribed and sworn to before me this _____ 26TH day of _____ FEBRUARY
19 81, by _____ RICHARD D. INBERG _____ as Agent for EXXON CORPORATION.

My Commission Expires:

APRIL 4, 1982

Notary Public



BOOK 93 PAGE 113



79667

STATE OF NEVADA

COUNTY OF EUREKA

Fee \$

Number

Filed for record this _____ day of _____
 19____, at _____ o'clock _____ H.
 Reception No. _____

These diagrams explain the method
 of description of the claim.

Recorder

Deputy

CERTIFICATE OF LOCATION - NEVADA

THE UNDERSIGNED hereby certifies that EXXON CORPORATION, by its Agent, the undersigned, does hereby locate the MM 1223 Lode Mining Claim on this 7TH day of FEBRUARY, 19 81, situated in the MT. HOPE Mining District, EUREKA County, Nevada.

(*) Said Claim is located in the NE (Quarter), Section(s) 24 Township 22 NORTH, Range 51 EAST, Mt. Diablo P. M., and more particularly described as follows, to-wit:

Beginning at the Northeast Corner Post Number 1,

Thence, 600	feet in a	SOUTHERLY	direction to Post Number 2,
Thence, 750	feet in a	WESTERLY	direction to Post Number 3,
Thence, 750	feet in a	WESTERLY	direction to Post Number 4,
Thence, 600	feet in a	NORTHERLY	direction to Post Number 5,
Thence, 750	feet in a	EASTERLY	direction to Post Number 6,
Thence, 750	feet in a	EASTERLY	direction to Post Number 1,

the point of beginning, and all posts being 4 1/2" x 4" x 4" (OR A CUT TREE)

The Claim Monument on which the Notice is posted lies approximately midway between the two sides and is 10 feet from the EAST end and 1490 feet from the WEST end.

To tie this Claim to the Public Survey, begin at the SOUTHWEST Corner, Section 30, Township 23 NORTH, Range 52 EAST, Mt. Diablo P. M., thence bear SOUTH, 27,600 feet and WEST, 0 feet to the Northeast Corner of this Claim.

The location work consisted of making the map as provided in NRS 517.040. Dated FEBRUARY 26, A. D., 1981, and filed in duplicate.

(* SECTION 43 - LINES PROJECT)

RECORDED AT REQUEST OF
 INBERG SURVEYING CO.
 BOOK 93 PAGE 114

81 MAR 11 AM 4:18

OFFICIAL RECORDS
 EUREKA COUNTY, NEVADA
 WILLIS A. VANDERHART, CLERK
 FILE NO. 79667
 FEE \$ 3.00

EXXON CORPORATION
 (c/o Exxon Minerals Company
 P. O. Box 120
 Denver, Colorado 80201)

By:

Its Agent
 -Locator-

STATE OF WYOMING


COUNTY OF FREMONT

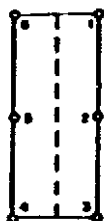
Subscribed and sworn to before me this 26TH day of FEBRUARY, 19 81, by RICHARD D. INBERG as Agent for EXXON CORPORATION.

My Commission Expires:

APRIL, 4, 1982

BOOK 93 PAGE 114





79668

STATE OF NEVADA

Fee \$

COUNTY OF EUREKA

Number

Filed for record this _____ day of _____
19_____, at _____ o'clock _____ M.
Reception No. _____

These diagrams explain the method of description of the claim.

Recorder

Deputy

CERTIFICATE OF LOCATION - NEVADA

THE UNDERSIGNED hereby certifies that EXXON CORPORATION, by its Agent, the undersigned, does hereby locate the MM 1224 Lode Mining Claim on this 7TH day of FEBRUARY, 19 81, situated in the MT. HOPE Mining District, EUREKA County, Nevada.

(*) Said Claim is located in the NW (Quarter), Section(s) 25 **, Township 22 NORTH, Range 51 1/2 EAST, Mt. Diablo P. M., and more particularly described as follows, to-wit: ** AND THE NE1/4, SEC. 24, T.22 N., R.51 E.

Beginning at the Northeast Corner Post Number 1.

Thence,	600	feet in a	SOUTHERLY	direction to Post Number 2,
Thence,	750	feet in a	WESTERLY	direction to Post Number 3,
Thence,	750	feet in a	WESTERLY	direction to Post Number 4,
Thence,	600	feet in a	NORTHERLY	direction to Post Number 5,
Thence,	750	feet in a	EASTERLY	direction to Post Number 6,
Thence,	750	feet in a	EASTERLY	direction to Post Number 1,

the point of beginning, and all posts being $4\frac{1}{2}' \times 4'' \times 4''$ (OR A CUT TREE)

The Claim Monument on which the Notice is posted lies approximately midway between the two sides and is 1490 feet from the EAST end and 10 feet from the WEST end.

To tie this Claim to the Public Survey, begin at the SOUTHWEST Corner, Section 30, Township 23 NORTH, Range 52 EAST, Mt. Diablo P. M., thence bear SOUTH, 27.600 feet and EAST, 1500 feet to the Northeast Corner of this Claim.

The location work consisted of making the map as provided in NRS 517.040.
Dated FEBRUARY 26, A. D., 19 81, and filed in duplicate.

(* SECTION LINES PROJECTED)

EXXON CORPORATION
(c/o Exxon Minerals Company
P. O. Box 120
Denver, Colorado 80201)

By:

Its Agent
-locator-

STATE OF WYOMING)
COUNTY OF FREMONT) ss

Subscribed and sworn to before me this 26TH day of FEBRUARY
19 81, by RICHARD D. INBERG as Agent for EXXON CORPORATION.

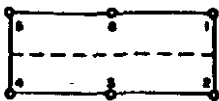
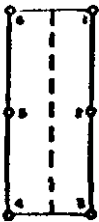
My Commission Expires:

APRIL 4, 1982

Notary Public

BOOK 093 PAGE 115

PATRICIA A. LEE, Notary Public
County of FIDELITY State of Wyoming
My Commission Expires April 4, 1992



79669

STATE OF NEVADA

COUNTY OF EUREKA

} ss

Fee \$

Number

Filed for record this _____ day of _____
 19____, at _____ o'clock _____ H.
 Reception No. _____

These diagrams explain the method
 of description of the claim.

Recorder

Deputy

CERTIFICATE OF LOCATION - NEVADA

THE UNDERSIGNED hereby certifies that EXXON CORPORATION, by its Agent, the undersigned, does hereby locate the _____ MH 1225 Lode Mining Claim on this _____ 7TH day of FEBRUARY, 19 81, situated in the _____ MT. HOPE Mining District, _____ EUREKA County, Nevada.

(*) Said Claim is located in the _____ NE (Quarter), Section(s) 24 Township 22 NORTH, Range 51 EAST, Mt. Diablo P. M., and more particularly described as follows, to-wit:

Beginning at the Northeast Corner Post Number 1,

Thence, 600 feet in a SOUTHERLY direction to Post Number 2,
 Thence, 750 feet in a WESTERLY direction to Post Number 3,
 Thence, 750 feet in a WESTERLY direction to Post Number 4,
 Thence, 600 feet in a NORTHERLY direction to Post Number 5,
 Thence, 750 feet in a EASTERLY direction to Post Number 6,
 Thence, 750 feet in a EASTERLY direction to Post Number 1,

the point of beginning, and all posts being 4 1/2" x 4" x 4" (OR A CUT TREE)

The Claim Monument on which the Notice is posted lies approximately midway between the two sides and is 10 feet from the EAST end and 1490 feet from the WEST end.

To tie this Claim to the Public Survey, begin at the SOUTHWEST Corner, Section 30, Township 23 NORTH, Range 52 EAST, Mt. Diablo P. M., thence bear SOUTH 28,200 feet and WEST 0 feet to the Northeast Corner of this Claim.

The location work consisted of making the map as provided in NRS 517.040.
 Dated FEBRUARY 26, A. D., 1981, and filed in duplicate.

(* SECTION LINES PROJECTED)

EXXON CORPORATION
 (c/o Exxon Minerals Company
 P. O. Box 120
 Denver, Colorado 80201)

By:

Richard D. Inberg
 Its Agent
 -Locator-


STATE WYOMING } ss
 COUNTY FREMONT }

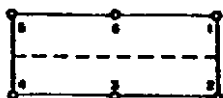
Subscribed and sworn to before me this 26TH day of FEBRUARY 19 81, by RICHARD D. INBERG as Agent for EXXON CORPORATION.

My Commission Expires:

APRIL 4, 1982

BOOK 93 PAGE 16





79670

STATE OF NEVADA

COUNTY OF EUREKA

Fee \$

Number

Filed for record this _____ day of _____
 19____, at _____ o'clock _____ M.
 Reception No. _____

These diagrams explain the method
 of description of the claim.

Recorder

Deputy

CERTIFICATE OF LOCATION - NEVADA

THE UNDERSIGNED hereby certifies that EXXON CORPORATION, by its Agent, the undersigned, does hereby locate the _____ MH 1226 Lode Mining Claim on this _____ 7TH day of FEBRUARY, 19 81, situated in the _____ MT. HOPE Mining District, _____ EUREKA County, Nevada.

(*) Said Claim is located in the _____ NW (Quarter), Section(s) 25 ** Township 22 NORTH, Range 51 1/2 EAST, Mt. Diablo P. M., and more particularly described as follows, to-wit: ** AND THE NE 1/4, SEC. 24, T. 22 N., R. 51 E.

Beginning at the Northeast Corner Post Number 1,

Thence, 600 feet in a SOUTHERLY direction to Post Number 2,
 Thence, 750 feet in a WESTERLY direction to Post Number 3,
 Thence, 750 feet in a WESTERLY direction to Post Number 4,
 Thence, 600 feet in a NORTHERLY direction to Post Number 5,
 Thence, 750 feet in a EASTERLY direction to Post Number 6,
 Thence, 750 feet in a EASTERLY direction to Post Number 1,

the point of beginning, and all posts being 4 1/2" x 4" x 4" (OR A CUT TREE)

The Claim Monument on which the Notice is posted lies approximately midway between the two sides and is 1490 feet from the EAST end and 10 feet from the WEST end.

To tie this Claim to the Public Survey, begin at the SOUTHWEST Corner, Section 30, Township 23 NORTH, Range 52 EAST, Mt. Diablo P. M., thence bear SOUTH 28,200 feet and EAST 1500 feet to the Northeast Corner of this Claim.

The location work consisted of making the map as provided in NRS 517.040.
 Dated FEBRUARY 26, A. D., 19 81, and filed in duplicate.

(* SECTION LINES PROJECTED)

EXXON CORPORATION
 (c/o Exxon Minerals Company
 P. O. Box 120
 Denver, Colorado 80201)

By:

Richard D. Inberg
 Its Agent
 -Locator-


STATE OF WYOMING } ss
 COUNTY OF FREMONT }

Subscribed and sworn to before me this 26TH day of FEBRUARY, 19 81, by RICHARD D. INBERG as Agent for EXXON CORPORATION.

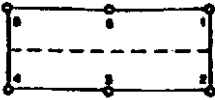
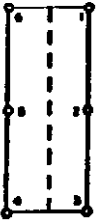
My Commission Expires:

APRIL 4, 1982

Notary Public



BOOK 093 PAGE 117



79671

STATE OF NEVADA

Fee \$ _____

COUNTY OF EUREKA

Number _____

Filed for record this _____ day of _____
 19_____, at _____ o'clock _____ A.
 Reception No. _____

These diagrams explain the method
 of description of the claim.

Recorder

Deputy

CERTIFICATE OF LOCATION - NEVADA

THE UNDERSIGNED hereby certifies that EXXON CORPORATION, by its Agent, the undersigned, does hereby locate the _____ MH 1227 Lode Mining Claim on this _____ 7TH day of FEBRUARY, 19 81, situated in the _____ MT. HOPE Mining District, _____ EUREKA County, Nevada.

(*) Said Claim is located in the _____ SE (Quarter), Section(s) _____ 24 Township _____ 22 NORTH Range _____ 51 EAST, Mt. Diablo P. M., and more particularly described as follows, to-wit:

Beginning at the Northeast Corner Post Number 1,

Thence, 600 feet in a SOUTHERLY direction to Post Number 2,
 Thence, 750 feet in a WESTERLY direction to Post Number 3,
 Thence, 750 feet in a WESTERLY direction to Post Number 4,
 Thence, 600 feet in a NORTHERLY direction to Post Number 5,
 Thence, 750 feet in a EASTERLY direction to Post Number 6,
 Thence, 750 feet in a EASTERLY direction to Post Number 1,

the point of beginning, and all posts being 4 1/2" x 4" x 4" (OR A CUT TREE)

The Claim Monument on which the Notice is posted lies approximately midway between the two sides and is 10 feet from the EAST end and 1490 feet from the WEST end.

To tie this Claim to the Public Survey, begin at the SOUTHWEST Corner, Section 30, Township 23 NORTH, Range 52 EAST, Mt. Diablo P. M., thence bear SOUTH 28,800 feet and WEST -0- feet to the Northeast Corner of this Claim.

The location work consisted of making the map as provided in NRS 517.040.
 Date FEBRUARY 26, A. D., 1981, and filed in duplicate.

RECORDED AT REQUEST OF
 INBERG SURVEYING CO.
 BOOK 93 PAGE 118
 01 MAR 11 AM 11:06
 OFFICIAL RECORD
 EUREKA COUNTY, NEVADA
 WILLIS A. DEAN, CLERK
 FILE NO. 79671
 FILE \$ 3.00

EXXON CORPORATION
 (c/o Exxon Minerals Company
 P. O. Box 120
 Denver, Colorado 80201)

By:

Richard D. Inberg
 Its Agent
 -Locator-


STATE OF WYOMING)
) ss
 COUNTY OF FREMONT)

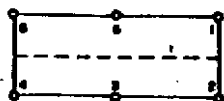
Subscribed and sworn to before me this 26TH day of FEBRUARY 19 81, by RICHARD D. INBERG as Agent for EXXON CORPORATION.

My Commission Expires:

APRIL 4, 1982

BOOK 93 PAGE 118





79672

STATE OF NEVADA

Fee \$ _____

COUNTY OF EUREKA

Number _____

Filed for record this _____ day of _____
19____, at _____ o'clock _____ M.
Reception No. _____

These diagrams explain the method
of description of the claim.

Recorder

Deputy

CERTIFICATE OF LOCATION - NEVADA

THE UNDERSIGNED hereby certifies that EXXON CORPORATION, by its Agent, the undersigned, does hereby locate the MM 1228 Lode Mining Claim on this 7TH day of FEBRUARY, 19 81, situated in the MT. HOPE Mining District, EUREKA County, Nevada.

(*) Said Claim is located in the NWESW (Quarter), Section(s) 25 ** Township 22 NORTH, Range 51 1/2 EAST, Mt. Diablo P. M., and more particularly described as follows, to-wit: ** AND THE SE1/4, SEC. 24, T.22 N., R.51 E.

Beginning at the Northeast Corner Post Number 1,

Thence, 600	feet in a	SOUTHERLY	direction to Post Number 2,
Thence, 750	feet in a	WESTERLY	direction to Post Number 3,
Thence, 750	feet in a	WESTERLY	direction to Post Number 4,
Thence, 600	feet in a	NORTHERLY	direction to Post Number 5,
Thence, 750	feet in a	EASTERLY	direction to Post Number 6,
Thence, 750	feet in a	EASTERLY	direction to Post Number 1,

the point of beginning, and all posts being 4 1/2" x 4" x 4" (OR A CUT TREE)

The Claim Monument on which the Notice is posted lies approximately midway between the two sides and is 1490 feet from the EAST end and 10 feet from the WEST end.

To tie this Claim to the Public Survey, begin at the SOUTHWEST Corner, Section 30, Township 23 NORTH, Range 52 EAST, Mt. Diablo P. M., thence bear SOUTH, 28,800 feet and EAST, 1500 feet to the Northeast Corner of this Claim.

The location work consisted of making the map as provided in NRS 517.040.
Dated FEBRUARY 26, A. D., 19 81, and filed in duplicate.

(*) SECTION 25, T.22 N., R.51 E.
RECORDED AT REQUEST OF
INBERG SURVEYING CO.
BOOK 93 PAGE 119
81 MAR 11 AM 11:46
OFFICIAL RECORDS
EUREKA COUNTY CLERK
WILLIS A. DEPAUL
FILE # 79672
FEE \$ 3.00

EXXON CORPORATION
(c/o Exxon Minerals Company
P. O. Box 120
Denver, Colorado 80201)

By: Richard D. Inberg
Its Agent
-Locator-

STATE WYOMING }
COUNTY OF FREMONT } ss


Subscribed and sworn to before me this 26TH day of FEBRUARY, 19 81, by RICHARD D. INBERG as Agent for EXXON CORPORATION.

Patricia A. Van Houten
Notary Public

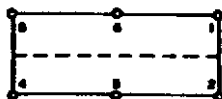
My Commission Expires:

APRIL 4, 1982

BOOK 93 PAGE 119



79673



STATE OF NEVADA

Fee \$

COUNTY OF EUREKA

Number

Filed for record this _____ day of _____
 19_____, at _____ o'clock _____ A.
 Reception No. _____

These diagrams explain the method
 of description of the claim.

Recorder

Deputy

CERTIFICATE OF LOCATION - NEVADA

THE UNDERSIGNED hereby certifies that EXXON CORPORATION, by its Agent, the undersigned, does hereby locate the MH 1229 Lode Mining Claim on this 7TH day of FEBRUARY, 1981, situated in the MT. HOPE Mining District, EUREKA County, Nevada.

(*) Said Claim is located in the SE (Quarter), Section(s) 24 Township 22 NORTH, Range 51 EAST, Mt. Diablo P. M., and more particularly described as follows, to-wit:

Beginning at the Northeast Corner Post Number 1,

Thence, 600 feet in a SOUTHERLY direction to Post Number 2,
 Thence, 750 feet in a WESTERLY direction to Post Number 3,
 Thence, 750 feet in a WESTERLY direction to Post Number 4,
 Thence, 600 feet in a WESTERLY direction to Post Number 5,
 Thence, 750 feet in a EASTERLY direction to Post Number 6,
 Thence, 750 feet in a EASTERLY direction to Post Number 1,

the point of beginning, and all posts being 4 1/2" x 4" x 4" (OR A CUT TREE)

The Claim Monument on which the Notice is posted lies approximately midway between the two sides and is 10 feet from the EAST end and 1490 feet from the WEST end.

To tie this Claim to the Public Survey, begin at the SOUTHWEST Corner, Section 30, Township 23 NORTH, Range 52 EAST, Mt. Diablo P. M., thence bear SOUTH 29,400 feet and WEST -0- feet to the Northeast Corner of this Claim.

The location work consisted of making the map as provided in NRS 517.040.

Dated FEBRUARY 26, A. D., 1981, and filed in duplicate.

(*) SECTION LINES PROJECTED

EXXON CORPORATION
 (c/o Exxon Minerals Company
 P. O. Box 120
 Denver, Colorado 80201)

By:

Richard D. Inberg
 Its Agent
 -Locator-

STAT WYOMING

COUNTY OF FREMONT

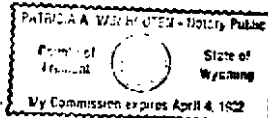
Subscribed and sworn to before me this 26TH day of FEBRUARY 1981, by RICHARD D. INBERG as Agent for EXXON CORPORATION.

Patricia A. Winkler
 Notary Public

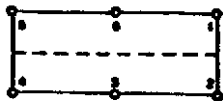
My Commission Expires:

APRIL 4, 1982

BOOK 93 PAGE 120



79674



STATE OF NEVADA

Fee \$ _____

COUNTY OF EUREKA

Number _____

Filed for record this _____ day of _____
 19____, at _____ o'clock _____ A.
 Reception No. _____

These diagrams explain the method
 of description of the claim.

Recorder _____

Deputy _____

CERTIFICATE OF LOCATION - NEVADA

THE UNDERSIGNED hereby certifies that EXXON CORPORATION, by its Agent, the undersigned, does hereby locate the MT 1230 Lode Mining Claim on this 7TH day of FEBRUARY, 19 81, situated in the MT. HOPE Mining District, EUREKA County, Nevada.

(*) Said Claim is located in the SW (Quarter), Section(s) 25 ** Township 22 NORTH, Range 51 1/2 EAST, Mt. Diablo P. M., and more particularly described as follows, to-wit: ** AND THE SE 1/4, SEC. 24, T. 22 N., R. 51 E.

Beginning at the Northeast Corner Post Number 1,

Thence, 600 feet in a SOUTHERLY direction to Post Number 2,
 Thence, 750 feet in a WESTERLY direction to Post Number 3,
 Thence, 750 feet in a WESTERLY direction to Post Number 4,
 Thence, 600 feet in a NORTHERLY direction to Post Number 5,
 Thence, 750 feet in a EASTERLY direction to Post Number 6,
 Thence, 750 feet in a EASTERLY direction to Post Number 1,

the point of beginning, and all posts being $4\frac{1}{2}$ " x 4" x 4" (OR A CUT TREE)

The Claim Monument on which the Notice is posted lies approximately midway between the two sides and is 1490 feet from the EAST end and 10 feet from the WEST end.

To tie this Claim to the Public Survey, begin at the SOUTHWEST Corner, Section 30, Township 23 NORTH, Range 52 EAST, Mt. Diablo P. M., thence bear SOUTH 29,400 feet and EAST 1500 feet to the Northeast Corner of this Claim.

The location work consisted of making the map as provided in NRS 517.040.
 Dated FEBRUARY 26, A. D., 19 81, and filed in duplicate.

(* SECTION LINES PROJECTED)

EXXON CORPORATION
 (c/o Exxon Minerals Company
 P. O. Box 120
 Denver, Colorado 80201)

By: Richard D. Inberg
 Its Agent
 -Locator-


STATE OF WYOMING) ss
 COUNTY OF FREMONT)

Subscribed and sworn to before me this 26TH day of FEBRUARY, 19 81, by RICHARD D. INBERG as Agent for EXXON CORPORATION.

My Commission Expires:

APRIL 4, 1982

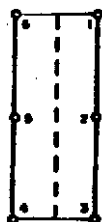
BOOK 093 PAGE 121



INBERG SURVEYING CO
 BOOK 93 PAGE 121

MAR 11 11:46

OFFICIAL RECORDS
 EUREKA COUNTY, NEVADA
 WILLIS A. BRIDGES - RECORDER
 FILE NO. 79674
 FEE \$ 3.00



79675

STATE OF NEVADA }
COUNTY OF EUREKA } ss
Filed for record this _____ day of _____
19____, at _____ o'clock _____ M.
Reception No. _____

These diagrams explain the method of description of the claim.

Recorder

Deputy

CERTIFICATE OF LOCATION - NEVADA

THE UNDERSIGNED hereby certifies that EXXON CORPORATION, by its Agent, the undersigned, does hereby locate the MH 1231 Lode Mining Claim on this 7TH day of FEBRUARY, 19 81, situated in the MT. HOPE Mining District, EUREKA County, Nevada.

(*) Said Claim is located in the SE (Quarter), Section(s) 24 Township 22 NORTH, Range 51 EAST, Mt. Diablo P. M., and more particularly described as follows, to-wit:

Beginning at the Northeast Corner Post Number 1,

Thence, 600 feet in a SOUTHERLY direction to Post Number 2,
Thence, 750 feet in a WESTERLY direction to Post Number 3,
Thence, 750 feet in a WESTERLY direction to Post Number 4,
Thence, 600 feet in a NORTHERLY direction to Post Number 5,
Thence, 750 feet in a EASTERLY direction to Post Number 6,
Thence, 750 feet in a EASTERLY direction to Post Number 1,

the point of beginning, and all posts being 4 1/2" x 4" x 4" (OR A CUT TREE)

The Claim Monument on which the Notice is posted lies approximately midway between the two sides and is 10 feet from the EAST end and 1490 feet from the WEST end.

To tie this Claim to the Public Survey, begin at the SOUTH-WEST Corner, Section 30, Township 23 NORTH, Range 52 EAST, Mt. Diablo P. M., thence bear SOUTH, 30,000 feet and WEST, 0 feet to the Northeast Corner of this Claim.

The location work consisted of making the map as provided in NRS 517.040. Filed FEBRUARY 26, A. D., 1981, and filed in duplicate.

RECORDED AT REC'D
INBERG SURVEYING
BOOK 93 PAGE 122
81 MAR 11 AM 11:11
OFFICIAL RECORDS
EUREKA COUNTY, NEVADA
MILLS & DENNIS RECORDERS
FILE NO. 79675
FEE \$ 3.00

EXXON CORPORATION
(c/o Exxon Minerals Company
P. O. Box 120
Denver, Colorado 80201)

By: Richard D. Inberg
Its Agent
-Locator-

STATE OF WYOMING }
COUNTY OF FREMONT } ss


Subscribed and sworn to before me this 26TH day of FEBRUARY, 19 81, by RICHARD D. INBERG as Agent for EXXON CORPORATION.

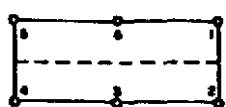
Patricia A. Van Houten
Notary Public

My Commission Expires:

APRIL 4, 1982

BOOK 93 PAGE 122





79676

STATE OF NEVADA }
 COUNTY OF EUREKA } ss Fee \$ _____
 Filed for record this _____ day of _____
 19 _____ at _____ o'clock _____ M.
 Reception No. _____

These diagrams explain the method of description of the claim.

Recorder Deputy

CERTIFICATE OF LOCATION - NEVADA

THE UNDERSIGNED hereby certifies that EXXON CORPORATION, by its Agent, the undersigned, does hereby locate the MH 1232 Lode Mining Claim on this 7TH day of FEBRUARY, 19 81, situated in the MT. HOPE Mining District, EUREKA County, Nevada.

(*) Said Claim is located in the SW (Quarter), Section(s) 25 ** Township 22 NORTH, Range 51 1/2 EAST, Mt. Diablo P. M., and more particularly described as follows, to-wit: ** AND THE SE 1/4, SEC. 24, T. 22 N., R. 51 E.

Beginning at the Northeast Corner Post Number 1,

- Thence, 600 feet in a SOUTHERLY direction to Post Number 2,
- Thence, 750 feet in a WESTERLY direction to Post Number 3,
- Thence, 750 feet in a WESTERLY direction to Post Number 4,
- Thence, 600 feet in a NORTHERLY direction to Post Number 5,
- Thence, 750 feet in a EASTERLY direction to Post Number 6,
- Thence, 750 feet in a EASTERLY direction to Post Number 1,

the point of beginning, and all posts being 4 1/2" x 4" x 4" (OR A CUT TREE)

The Claim Monument on which the Notice is posted lies approximately midway between the two sides and is 1490 feet from the EAST end and 10 feet from the WEST end.

To tie this Claim to the Public Survey, begin at the SOUTHWEST Corner, Section 30, Township 23 NORTH, Range 52 EAST, Mt. Diablo P. M., thence bear SOUTH 30,000 feet and EAST 1500 feet to the Northeast Corner of this Claim.

The location work consisted of making the map as provided in NRS 517.040. Dated FEBRUARY 26, A. D., 19 81, and filed in duplicate.

EXXON CORPORATION
 (c/o Exxon Minerals Company
 P. O. Box 120
 Denver, Colorado 80201)

By: *Richard D. Inberg*
 Its Agent
 -Locator-


STATE OF WYOMING }
 COUNTY OF FREMONT } ss

Subscribed and sworn to before me this 26TH day of FEBRUARY 19 81, by RICHARD D. INBERG as Agent for EXXON CORPORATION.

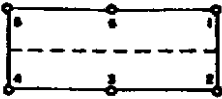
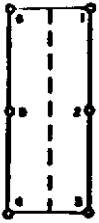
Patricia A. Van Houten
 Notary Public

My Commission Expires:
 APRIL 4, 1982

BOOK 93 PAGE 123



INBERG SURVEYING CO.
 BOOK 93 - PAGE 123
 MAR 11 AM 11:40
 OFFICIAL RECORDS
 COUNTY CLERK
 WYOMING
 FILE 3.00



79677

STATE OF NEVADA } Fee \$ _____
COUNTY OF EUREKA } ss Number _____
Filed for record this _____ day of _____
19____, at _____ o'clock _____ A.
Reception No. _____

These diagrams explain the method of description of the claim.

Recorder

Deputy

CERTIFICATE OF LOCATION - NEVADA

THE UNDERSIGNED hereby certifies that EXXON CORPORATION, by its Agent, the undersigned, does hereby locate the MH 1233 Lode Mining Claim on this 7TH day of FEBRUARY, 1981, situated in the MT. HOPE Mining District, EUREKA County, Nevada.

(*) Said Claim is located in the SE (Quarter), Section(s) 24 Township 22 NORTH, Range 51 EAST, Mt. Diablo P. M., and more particularly described as follows, to-wit:

Beginning at the Northeast Corner Post Number 1,

Thence, 600 feet in a SOUTHERLY direction to Post Number 2,
Thence, 750 feet in a WESTERLY direction to Post Number 3,
Thence, 750 feet in a WESTERLY direction to Post Number 4,
Thence, 600 feet in a NORTHERLY direction to Post Number 5,
Thence, 750 feet in a EASTERLY direction to Post Number 6,
Thence, 750 feet in a EASTERLY direction to Post Number 1,

the point of beginning, and all posts being 4 1/2' x 4" x 4" (OR A CUT TREE)

The Claim Monument on which the Notice is posted lies approximately midway between the two sides and is 10 feet from the EAST end and 1490 feet from the WEST end.

To tie this Claim to the Public Survey, begin at the SOUTHWEST Corner, Section 30, Township 23 NORTH, Range 52 EAST, Mt. Diablo P. M., thence bear SOUTH 30,600 feet and WEST 0 feet to the Northeast Corner of this Claim.

The location work consisted of making the map as provided in NRS 517.040. Dated FEBRUARY 26, A. D., 1981, and filed in duplicate.

(* SEE LINES PROJECTED)

EXXON CORPORATION
(c/o Exxon Minerals Company
P. O. Box 120
Denver, Colorado 80201)

By: *Richard D. Inberg*
Its Agent
-Locator-

STATE OF WYOMING }
COUNTY OF FREMONT } ss

Subscribed and sworn to before me this 26TH day of FEBRUARY 1981, by RICHARD D. INBERG as Agent for EXXON CORPORATION.

My Commission Expires:

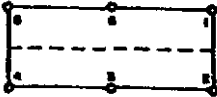
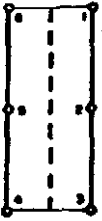
APRIL 4, 1982

BOOK 93 PAGE 124

Notary Public

PATRICIA A. VAN HOUTEN - Notary Public
Fremont State of Wyoming
My Commission expires April 4, 1982

79678



STATE OF NEVADA

Fee \$ _____

COUNTY OF EUREKA

Number _____

Filed for record this _____ day of _____
 19_____, at _____ o'clock _____ A.
 Reception No. _____

These diagrams explain the method
 of description of the claim.

Recorder

Deputy

CERTIFICATE OF LOCATION - NEVADA

THE UNDERSIGNED hereby certifies that EXXON CORPORATION, by its Agent, the undersigned, does hereby locate the _____ NM 1234 Lode Mining Claim on this _____ 7TH day of FEBRUARY, 19 81, situated in the _____ MT. HOPE Mining District, _____ EUREKA County, Nevada.

(*) Said Claim is located in the _____ SW (Quarter), Section(s) 25 ** Township _____ 22 NORTH, Range _____ 51 1/2 EAST, Mt. Diablo P. M., and more particularly described as follows, to-wit: ** AND THE SE 1/4, SEC. 24, T. 22 N., R. 51 E.

Beginning at the Northeast Corner Post Number 1,

Thence, 600 feet in a SOUTHERLY direction to Post Number 2,
 Thence, 750 feet in a WESTERLY direction to Post Number 3,
 Thence, 750 feet in a WESTERLY direction to Post Number 4,
 Thence, 600 feet in a NORTHERLY direction to Post Number 5,
 Thence, 750 feet in a EASTERLY direction to Post Number 6,
 Thence, 750 feet in a EASTERLY direction to Post Number 1,

the point of beginning, and all posts being 4 1/2" x 4" x 4" (OR A CUT TREE)

The Claim Monument on which the Notice is posted lies approximately midway between the two sides and is 1490 feet from the EAST end and 10 feet from the WEST end.

To tie this Claim to the Public Survey, begin at the _____ SOUTHWEST Corner, Section _____ 30, Township _____ 23 NORTH, Range _____ 52 EAST, Mt. Diablo P. M., thence bear _____ SOUTH, _____ 30,600 feet and _____ EAST, _____ 1500 feet to the Northeast Corner of this Claim.

The location work consisted of making the map as provided in NRS 517.040.
 Dated _____ FEBRUARY 26, A. D., 19 81, and filed in duplicate.

RECORDED AT REQUEST OF
 INBERG SURVEYING CO.
 BUON. 93-141-115
 81 MAR 11 AM 11:16
 OFFICIAL RECORD
 EUREKA COUNTY, NEVADA
 WILLIS A. GUNN, CLERK
 FILE NO. 79678
 FEE \$ 3.00

EXXON CORPORATION
 (c/o Exxon Minerals Company
 P. O. Box 120
 Denver, Colorado 80201)

By: Richard D. Inberg
 Its Agent
 -Locator-

STATE OF _____ WYOMING)
 COUNTY OF _____ FREMONT) ss


Subscribed and sworn to before me this _____ 26TH day of _____ FEBRUARY
 19 81, by _____ RICHARD D. INBERG as Agent for EXXON CORPORATION.

My Commission Expires:

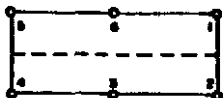
APRIL 4, 1982

BOOK 93 PAGE 125

Notary Public A. VAN WATSEN - Notary Public



79679



STATE OF NEVADA

Fee \$ _____

COUNTY OF EUREKA

Number _____

Filed for record this _____ day of _____,
 19____, at _____ o'clock _____ A.
 Reception No. _____

These diagrams explain the method
 of description of the claim.

Recorder

Deputy

CERTIFICATE OF LOCATION - NEVADA

THE UNDERSIGNED hereby certifies that EXXON CORPORATION, by its Agent, the undersigned, does hereby locate the _____ MH 1235 Lode Mining Claim on this _____ 7TH day of FEBRUARY, 19 81, situated in the _____ MT. HOPE Mining District, EUREKA County, Nevada.

(*) Said Claim is located in the _____ NE (SE) (Quarter), Section(s) 25 (24) Township 22 NORTH, Range 51 EAST, Mt. Diablo P. M., and more particularly described as follows, to-wit:

Beginning at the Northeast Corner Post Number 1,

Thence, 600 feet in a SOUTHERLY direction to Post Number 2,
 Thence, 750 feet in a WESTERLY direction to Post Number 3,
 Thence, 750 feet in a WESTERLY direction to Post Number 4,
 Thence, 600 feet in a NORTHERLY direction to Post Number 5,
 Thence, 750 feet in a EASTERLY direction to Post Number 6,
 Thence, 750 feet in a EASTERLY direction to Post Number 1,

the point of beginning, and all posts being 4 1/2" x 4" (OR A CUT TREE)

The Claim Monument on which the Notice is posted lies approximately midway between the two sides and is 10 feet from the EAST end and 1490 feet from the WEST end.

To tie this Claim to the Public Survey, begin at the SOUTHWEST Corner, Section 30, Township 23 NORTH, Range 52 EAST, Mt. Diablo P. M., thence bear SOUTH 31,200 feet and WEST 0 feet to the Northeast Corner of this Claim.

The location work consisted of making the map as provided in NRS 517.040. Dated FEBRUARY 26, A. D., 1981, and filed in duplicate.

EXXON CORPORATION
 (c/o Exxon Minerals Company)
 P. O. Box 120
 Denver, Colorado 80201

By:

Richard D. Inberg
 Its Agent
 -Locator-

STATE WYOMING

COUNTY OF FREMONT


Subscribed and sworn to before me this 26TH day of FEBRUARY 19 81, by RICHARD D. INBERG as Agent for EXXON CORPORATION.

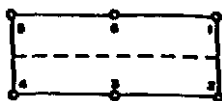
Notary Public

My Commission Expires:

APRIL 4, 1982

BOOK 93 PAGE 126





79680

STATE OF NEVADA } Fee \$ _____
 COUNTY OF EUREKA } ss Number _____
 Filed for record this _____ day of _____
 19____, at _____ o'clock _____ M.
 Reception No. _____

These diagrams explain the method of description of the claim.

Recorder

Deputy

CERTIFICATE OF LOCATION - NEVADA

THE UNDERSIGNED hereby certifies that EXXON CORPORATION, by its Agent, the undersigned, does hereby locate the MM 1236 Lode Mining Claim on this 7TH day of FEBRUARY, 1981, situated in the MT. HOPE Mining District, EUREKA County, Nevada.

(*) Said Claim is located in the SW (NW) (Quarter), Section(s) 25 (36) **, Township 22 NORTH, Range 51 1/2 EAST, Mt. Diablo P. M., and more particularly described as follows, to-wit: AND THE SE 1/4, SEC. 24, AND NE 1/4, SEC. 25, T. 22 N., R. 51 E.

Beginning at the Northeast Corner Post Number 1,

Thence, 600 feet in a SOUTHERLY direction to Post Number 2,
 Thence, 750 feet in a WESTERLY direction to Post Number 3,
 Thence, 750 feet in a WESTERLY direction to Post Number 4,
 Thence, 600 feet in a NORTHERLY direction to Post Number 5,
 Thence, 750 feet in a EASTERLY direction to Post Number 6,
 Thence, 750 feet in a EASTERLY direction to Post Number 1,

the point of beginning, and all posts being $4\frac{1}{2}$ x 4" x 4" (OR A CUT TREE)

The Claim Monument on which the Notice is posted lies approximately midway between the two sides and is 1490 feet from the EAST end and 10 feet from the WEST end.

To tie this Claim to the Public Survey, begin at the SOUTHWEST Corner, Section 30, Township 23 NORTH, Range 52 EAST, Mt. Diablo P. M., thence bear SOUTH, 31,200 feet and EAST, 1500 feet to the Northeast Corner of this Claim.

The location work consisted of making the map as provided in NRS 517.040. Dated FEBRUARY 26, A. D., 1981, and filed in duplicate.

(* SECTION LINES PROJECTED)

EXXON CORPORATION
 (c/o Exxon Minerals Company
 P. O. Box 120
 Denver, Colorado 80201)

By: Richard D. Inberg

Its Agent
 -Locator-


STATE WYOMING } ss
 COUNTY OF FREMONT

Subscribed and sworn to before me this 26TH day of FEBRUARY, 1981, by RICHARD D. INBERG as Agent for EXXON CORPORATION.

My Commission Expires:

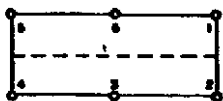
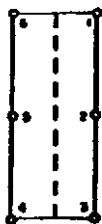
APRIL 4, 1982

BOOK 093 PAGE 127



RECORDED AT REQUEST OF
 INBERG SURVEYING CO
 BOOK 93 PAGE 127
 MAR 11 AM 11:46
 OFFICIAL RECORDS
 EUREKA COUNTY NEVADA
 WILLIAM A. DEWITT, CLERK
 FILE NO. 79680
 1153 302

79681



These diagrams explain the method of description of the claim.

STATE OF NEVADA

Fee \$

COUNTY OF EUREKA

Number

Filed for record this _____ day of _____
19____, at _____ o'clock _____ M.
Reception No. _____

Recorder

Deputy

CERTIFICATE OF LOCATION - NEVADA

THE UNDERSIGNED hereby certifies that EXXON CORPORATION, by its Agent, the undersigned, does hereby locate the MH 1237 Lode Mining Claim on this 7TH day of FEBRUARY, 19 81, situated in the MT. HOPE Mining District, EUREKA County, Nevada.

(*) Said Claim is located in the NE (Quarter), Section(s) 25 Township 22 NORTH Range 51 EAST, Mt. Diablo P. M., and more particularly described as follows, to-wit:

Beginning at the Northeast Corner Post Number 1,

Thence, 600 feet in a SOUTHERLY direction to Post Number 2,
Thence, 750 feet in a WESTERLY direction to Post Number 3,
Thence, 750 feet in a WESTERLY direction to Post Number 4,
Thence, 600 feet in a NORTHERLY direction to Post Number 5,
Thence, 750 feet in a EASTERLY direction to Post Number 6,
Thence, 750 feet in a EASTERLY direction to Post Number 1,

the point of beginning, and all posts being 4 1/2" x 4" x 4" (OR A CUT TREE)

The Claim Monument on which the Notice is posted lies approximately midway between the two sides and is 10 feet from the EAST end and 1490 feet from the WEST end.

To tie this Claim to the Public Survey, begin at the SOUTHWEST Corner, Section 30, Township 23 NORTH, Range 52 EAST, Mt. Diablo P. M., thence bear SOUTH 31,800 feet and WEST -0- feet to the Northeast Corner of this Claim.

The location work consisted of making the map as provided in NRS 517.040. Dated FEBRUARY 26, A. D., 1981, and filed in duplicate.

RECORDED RESULTS OF
INBERG SURVEYING CO
BOOK 93 PAGE 128
61 MAR 11 AM 11:16
OFFICIAL RECORDING
EUREKA COUNTY CLERK
WILLIS A. DODD
FILE NO. 79681
FEE \$ 3.00

EXXON CORPORATION
(c/o Exxon Minerals Company)
P. O. Box 120
Denver, Colorado 80201

By:

Its Agent
-Locator-

STATE OF WYOMING


COUNTY OF FREMONT

Subscribed and sworn to before me this 26TH day of FEBRUARY 19 81, by RICHARD D. INBERG as Agent for EXXON CORPORATION.

My Commission Expires:

APRIL 4, 1982

Notary Public



BOOK 93 PAGE 128

79682

STATE OF NEVADA

Fee \$

COUNTY OF EUREKA

Number

Filed for record this _____ day of _____
 19____, at _____ o'clock _____ M.
 Reception No. _____

These diagrams explain the method
 of description of the claim.

Recorder

Deputy

CERTIFICATE OF LOCATION - NEVADA

THE UNDERSIGNED hereby certifies that EXXON CORPORATION, by its Agent, the undersigned, does hereby locate the _____ MH 1238 Lode Mining Claim on this _____ 7TH day of FEBRUARY, 19 81, situated in the _____ MT. HOPE Mining District, _____ EUREKA County, Nevada.

(*) Said Claim is located in the _____ NW (Quarter), Section(s) 36 ** Township 22 NORTH, Range 51 1/2 EAST, Mt. Diablo P. M., and more particularly described as follows, to-wit: ** AND THE NE1/4, SEC. 25, T.22 N., R.51 E.

Beginning at the Northeast Corner Post Number 1,

Thence, 600 feet in a SOUTHERLY direction to Post Number 2,
 Thence, 750 feet in a WESTERLY direction to Post Number 3,
 Thence, 750 feet in a WESTERLY direction to Post Number 4,
 Thence, 600 feet in a NORTHERLY direction to Post Number 5,
 Thence, 750 feet in a EASTERLY direction to Post Number 6,
 Thence, 750 feet in a EASTERLY direction to Post Number 1,

the point of beginning, and all posts being 4 1/2' x 4" x 4" (OR A CUT TREE)

The Claim Monument on which the Notice is posted lies approximately midway between the two sides and is 1490 feet from the EAST end and 10 feet from the WEST end.

To tie this Claim to the Public Survey, begin at the SOUTHWEST Corner, Section 30, Township 23 NORTH, Range 52 EAST, Mt. Diablo P. M., thence bear SOUTH 31,800 feet and EAST 1500 feet to the Northeast Corner of this Claim.

The location work consisted of making the map as provided in NRS 517.040.
 Dated FEBRUARY 26, A. D., 19 81, and filed in duplicate.

(* SECTION LINES PROJECTED)

EXXON CORPORATION
 (c/o Exxon Minerals Company
 P. O. Box 120
 Denver, Colorado 80201)

By:

Richard D. Inberg
 Its Agent
 -Locator-

STATE OF WYOMING

COUNTY OF FREMONT


Subscribed and sworn to before me this 26TH day of FEBRUARY, 19 81, by RICHARD D. INBERG as Agent for EXXON CORPORATION.

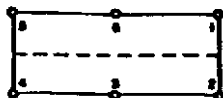
Notary Public

My Commission Expires:

APRIL 4, 1982

BOOK 93 PAGE 129





79683

STATE OF NEVADA } Fee \$ _____
 COUNTY OF EUREKA } ss Number _____
 Filed for record this _____ day of _____,
 19____, at _____ o'clock _____ A.
 Reception No. _____

These diagrams explain the method
 of description of the claim.

Recorder

Deputy

CERTIFICATE OF LOCATION - NEVADA

THE UNDERSIGNED hereby certifies that EXXON CORPORATION, by its Agent, the undersigned, does hereby locate the MH 1239 Lode Mining Claim on this 7TH day of FEBRUARY, 19 81, situated in the MT. HOPE Mining District, EUREKA County, Nevada.

(*) Said Claim is located in the NE (Quarter), Section(s) - 25 Township 22 NORTH, Range 51 EAST, Mt. Diablo P. M., and more particularly described as follows, to-wit:

Beginning at the Northeast Corner Post Number 1,

Thence, 600 feet in a SOUTHERLY direction to Post Number 2,
 Thence, 750 feet in a WESTERLY direction to Post Number 3,
 Thence, 750 feet in a WESTERLY direction to Post Number 4,
 Thence, 600 feet in a NORTHERLY direction to Post Number 5,
 Thence, 750 feet in a EASTERLY direction to Post Number 6,
 Thence, 750 feet in a EASTERLY direction to Post Number 1,

the point of beginning, and all posts being 4 1/2" x 4" x 4" (OR A CUT TREE)

The Claim Monument on which the Notice is posted lies approximately midway between the two sides and is 10 feet from the EAST end and 1490 feet from the WEST end.

To tie this Claim to the Public Survey, begin at the SOUTHWEST Corner, Section 30, Township 23 NORTH, Range 52 EAST, Mt. Diablo P. M., thence bear SOUTH 32,400 feet and WEST -0- feet to the Northeast Corner of this Claim.

The location work consisted of making the map as provided in NRS 517.040.
 Dated FEBRUARY 26, A. D., 1981, and filed in duplicate.

(* SECTION LINES PROJECTED)

EXXON CORPORATION
 (c/o Exxon Minerals Company
 P. O. Box 120
 Denver, Colorado 80201)

By: Richard D. Inberg
 Its Agent
 -Locator-

STATE WYOMING } ss
 COUNTY OF FREMONT }


Subscribed and sworn to before me this 26TH day of FEBRUARY, 19 81, by RICHARD D. INBERG as Agent for EXXON CORPORATION.

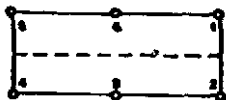
My Commission Expires:

APRIL 4, 1982

BOOK 93 PAGE 130

Notary Public





79684

STATE OF NEVADA

COUNTY OF EUREKA

Fee \$

Number

Filed for record this 19 day of 19 at o'clock M.
Reception No.

These diagrams explain the method of description of the claim.

Recorder

Deputy

CERTIFICATE OF LOCATION - NEVADA

THE UNDERSIGNED hereby certifies that EXXON CORPORATION, by its Agent, the undersigned, does hereby locate the MH 1240 Lode Mining Claim on this 7TH day of FEBRUARY, 19 81, situated in the MT. HOPE Mining District, EUREKA County, Nevada.

(*) Said Claim is located in the NW (Quarter), Section(s) 36 ** Township 22 NORTH, Range 51 1/2 EAST, Mt. Diablo P. M., and more particularly described as follows, to-wit: ** AND THE NE 1/4, SEC. 25, T. 22 N., R. 51 E.

Beginning at the Northeast Corner Post Number 1,

Thence, 600 feet in a SOUTHERLY direction to Post Number 2,
Thence, 750 feet in a WESTERLY direction to Post Number 3,
Thence, 750 feet in a WESTERLY direction to Post Number 4,
Thence, 600 feet in a NORTHERLY direction to Post Number 5,
Thence, 750 feet in a EASTERLY direction to Post Number 6,
Thence, 750 feet in a EASTERLY direction to Post Number 1,

the point of beginning, and all posts being 4 1/2" x 4" x 4" (OR A CUT TREE)

The Claim Monument on which the Notice is posted lies approximately midway between the two sides and is 1490 feet from the EAST end and 10 feet from the WEST end.

To tie this Claim to the Public Survey, begin at the SOUTHWEST Corner, Section 30, Township 23 NORTH, Range 52 EAST, Mt. Diablo P. M., thence bear SOUTH 32,400 feet and EAST 1500 feet to the Northeast Corner of this Claim.

The location work consisted of making the map as provided in NRS 517.040.
Dated FEBRUARY 26, A. D., 19 81, and filed in duplicate.

(* SECTION LINES PROJECTED)

EXXON CORPORATION
(c/o Exxon Minerals Company
P. O. Box 120
Denver, Colorado 80201)

By:

Rachel D. Valley
Its Agent
-Locator-

STATE OF WYOMING


COUNTY OF FREMONT

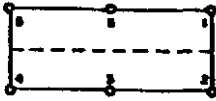
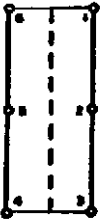
Subscribed and sworn to before me this 26TH day of FEBRUARY 19 81, by RICHARD D. INBERG, as Agent for EXXON CORPORATION.

My Commission Expires:

APRIL 4, 1982

BOOK 93 PAGE 131





79685

STATE OF NEVADA

Fee \$ _____

COUNTY OF EUREKA

Number _____

Filed for record this _____ day of _____
 19____ at _____ o'clock _____ M.
 Reception No. _____

These diagrams explain the method
 of description of the claim.

Recorder

Deputy

CERTIFICATE OF LOCATION - NEVADA

THE UNDERSIGNED hereby certifies that EXXON CORPORATION, by its Agent, the undersigned, does hereby locate the MM 1241 Lode Mining Claim on this 9TH day of FEBRUARY, 1981, situated in the MT. HOPE Mining District, EUREKA County, Nevada.

(*) Said Claim is located in the NE (Quarter), Section(s) 25, Township 22 NORTH, Range 51 EAST, Mt. Diablo P. M., and more particularly described as follows, to-wit: -

Beginning at the Northeast Corner Post Number 1,

Thence,	600	feet in a	SOUTHERLY	direction to Post Number 2,
Thence,	750	feet in a	WESTERLY	direction to Post Number 3,
Thence,	750	feet in a	WESTERLY	direction to Post Number 4,
Thence,	600	feet in a	NORTHERLY	direction to Post Number 5,
Thence,	750	feet in a	EASTERLY	direction to Post Number 6,
Thence,	750	feet in a	EASTERLY	direction to Post Number 1,

the point of beginning, and all posts being $4\frac{1}{2}$ x 4" x 4" (OR A CUT TREE)

The Claim Monument on which the Notice is posted lies approximately midway between the two sides and is 10 feet from the EAST end and 1490 feet from the WEST end.

To tie this Claim to the Public Survey, begin at the SOUTHWEST Corner, Section 30, Township 23 NORTH, Range 52 EAST, Mt. Diablo P. M., thence bear SOUTH, 33,000 feet and WEST, -0- feet to the Northeast Corner of this Claim.

The location work consisted of making the map as provided in NRS 517.040.
 Dated FEBRUARY 26, A. D., 1981, and filed in duplicate.

(* SECTION LINES PROJECTED)

EXXON CORPORATION
 (c/o Exxon Minerals Company)
 P. O. Box 120
 Denver, Colorado 80201

By:

Richard D. Inberg
 Its Agent
 -Locator-


STATE OF WYOMING)
 COUNTY OF FREMONT) ss

Subscribed and sworn to before me this 26TH day of FEBRUARY, 1981, by RICHARD D. INBERG as Agent for EXXON CORPORATION.

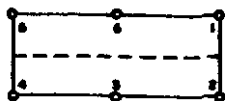
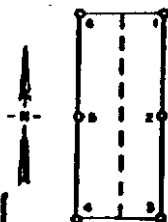
My Commission Expires:

APRIL 4, 1982

BOOK 93 PAGE 132



79686



STATE OF NEVADA

Fee \$ _____

COUNTY OF EUREKA

Number _____

Filed for record this _____ day of _____
 19_____, at _____ o'clock _____ A.
 Reception No. _____

These diagrams explain the method
 of description of the claim.

Recorder

Deputy

CERTIFICATE OF LOCATION - NEVADA

THE UNDERSIGNED hereby certifies that EXXON CORPORATION, by its Agent, the undersigned, does hereby locate the MM 1242 Lode Mining Claim on this 9TH day of FEBRUARY, 19 81, situated in the MT. HOPE Mining District, EUREKA County, Nevada.

(*) Said Claim is located in the NW (Quarter), Section(s) 36 ** Township 22 NORTH, Range 51 1/2 EAST, Mt. Diablo P. M., and more particularly described as follows, to-wit: ** AND THE NE1/4, SEC. 25, T.22 N., R.51 E.

Beginning at the Northeast Corner Post Number 1,

Thence, 600 feet in a SOUTHERLY direction to Post Number 2,
 Thence, 750 feet in a WESTERLY direction to Post Number 3,
 Thence, 750 feet in a WESTERLY direction to Post Number 4,
 Thence, 600 feet in a NORTHERLY direction to Post Number 5,
 Thence, 750 feet in a EASTERLY direction to Post Number 6,
 Thence, 750 feet in a EASTERLY direction to Post Number 1,

the point of beginning, and all posts being $4\frac{1}{2}$ " x 4" x 4" (OR A CUT TREE)

The Claim Monument on which the Notice is posted lies approximately midway between the two sides and is 1490 feet from the EAST end and 10 feet from the WEST end.

To tie this Claim to the Public Survey, begin at the SOUTHWEST Corner, Section 30, Township 23 NORTH, Range 52 EAST, Mt. Diablo P. M., thence bear SOUTH, 33,000 feet and EAST, 1500 feet to the Northeast Corner of this Claim.

The location work consisted of making the map as provided in NRS 517.040.
 Dated FEBRUARY 26, A. D., 19 81, and filed in duplicate.

(* SECTION LINES PROJECTED)

EXXON CORPORATION
 (c/o Exxon Minerals Company
 P. O. Box 120
 Denver, Colorado 80201)

By: Richard D. Inberg

Its Agent
 -Locator-

STATE WYOMING)
 COUNTY OF FREMONT) ss

Subscribed and sworn to before me this 26TH day of FEBRUARY, 19 81, by RICHARD D. INBERG as Agent for EXXON CORPORATION.

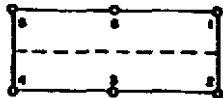
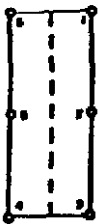
My Commission Expires:

APRIL 4, 1982

BOOK 93 PAGE 133

Notary Public

PATRICIA A. VAN HOUTEN - Notary Public
 County of Fremont State of Wyoming
 My Commission expires April 4, 1982



79687

STATE OF NEVADA

COUNTY OF EUREKA

Fee \$

Number

Filed for record this day of 19 at o'clock M.
Reception No.

These diagrams explain the method of description of the claim.

Recorder

Deputy

CERTIFICATE OF LOCATION - NEVADA

THE UNDERSIGNED hereby certifies that EXXON CORPORATION, by its Agent, the undersigned, does hereby locate the MH 1243 Lode Mining Claim on this 9TH day of FEBRUARY, 19 81, situated in the MT. HOPE Mining District, EUREKA County, Nevada.

(*) Said Claim is located in the NE/4SE (Quarter), Section(s) 25 Township 22 NORTH Range 51 EAST, Mt. Diablo P. M., and more particularly described as follows, to-wit:

Beginning at the Northeast Corner Post Number 1,

Thence, 600 feet in a SOUTHERLY direction to Post Number 2,
Thence, 750 feet in a WESTERLY direction to Post Number 3,
Thence, 750 feet in a WESTERLY direction to Post Number 4,
Thence, 600 feet in a NORTHERLY direction to Post Number 5,
Thence, 750 feet in a EASTERLY direction to Post Number 6,
Thence, 750 feet in a EASTERLY direction to Post Number 1,

the point of beginning, and all posts being 4 1/2" x 4" x 4" (OR A CUT TREE)

The Claim Monument on which the Notice is posted lies approximately midway between the two sides and is 10 feet from the EAST end and 1490 feet from the WEST end.

To tie this Claim to the Public Survey, begin at the SOUTHWEST Corner, Section 30, Township 23 NORTH, Range 52 EAST, Mt. Diablo P. M., thence bear SOUTH 33,600 feet and WEST 0 feet to the Northeast Corner of this Claim.

The location work consisted of making the map as provided in NRS 517.040. Dated FEBRUARY 26, A. D., 19 81, and filed in duplicate.

CO
(* SEC 30 LINES PROJECTED)

EXXON CORPORATION
(c/o Exxon Minerals Company
P. O. Box 120
Denver, Colorado 80201)

By: *Richard D. Inberg*
Its Agent
-Locator-

STATE WYOMING)
COUNTY OF FREMONT) ss


Subscribed and sworn to before me this 26TH day of FEBRUARY 19 81, by RICHARD D. INBERG as Agent for EXXON CORPORATION.

My Commission Expires:

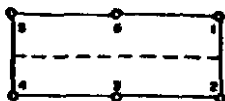
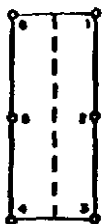
APRIL 4, 1982

800K093 PAGE 134

Notary Public



79688



STATE OF NEVADA

Fee \$ _____

COUNTY OF EUREKA

Number _____

Filed for record this _____ day of _____
 19_____, at _____ o'clock _____ M.
 Reception No. _____

These diagrams explain the method
 of description of the claim.

Recorder

Deputy

CERTIFICATE OF LOCATION - NEVADA

THE UNDERSIGNED hereby certifies that EXXON CORPORATION, by its Agent, the undersigned, does hereby locate the MT. HOPE MH 1244 Lode Mining Claim on this 9TH day of FEBRUARY, 19 81, situated in the MT. HOPE Mining District, EUREKA County, Nevada.

(*) Said Claim is located in the NW (Quarter), Section(s) 36 ** Township 22 NORTH, Range 51 1/2 EAST, Mt. Diablo P. M., and more particularly described as follows, to-wit: ** AND THE NE 1/4 SEC. 25, T. 22 N., R. 51 E.

Beginning at the Northeast Corner Post Number 1,

Thence, 600 feet in a SOUTHERLY direction to Post Number 2,
 Thence, 750 feet in a WESTERLY direction to Post Number 3,
 Thence, 750 feet in a WESTERLY direction to Post Number 4,
 Thence, 600 feet in a NORTHERLY direction to Post Number 5,
 Thence, 750 feet in a EASTERLY direction to Post Number 6,
 Thence, 750 feet in a EASTERLY direction to Post Number 1,

the point of beginning, and all posts being 4 1/2" x 4" x 4" (OR A CUT TREE)

The Claim Monument on which the Notice is posted lies approximately midway between the two sides and is 1490 feet from the EAST end and 10 feet from the WEST end.

To tie this Claim to the Public Survey, begin at the SOUTHWEST Corner, Section 30, Township 23 NORTH, Range 52 EAST, Mt. Diablo P. M., thence bear SOUTH, 33,600 feet and EAST, 1500 feet to the Northeast Corner of this Claim.

The location work consisted of making the map as provided in NRS 517.040.

Dated FEBRUARY 26, A. D., 19 81, and filed in duplicate.

EXXON CORPORATION
 (c/o Exxon Minerals Company
 P. O. Box 120
 Denver, Colorado 80201)

By: Richard D. Inberg

Its Agent
 -Locator-

STATE OF WYOMINGCOUNTY OF FREMONT


Subscribed and sworn to before me this 26TH day of FEBRUARY, 19 81, by RICHARD D. INBERG as Agent for EXXON CORPORATION.

My Commission Expires:

APRIL 4, 1982

BOOK 93 PAGE 135

Notary Public



RECORDED AT REQUEST OF
 INBERG SURVEYING CO.
 BOOK 93 PAGE 135

81 MAR 11 AM 11:11
 OFFICIAL RECORD
 FOR NOTARIAL PURPOSES
 FILE NO. 79688
 REC-300

79689

STATE OF NEVADA

Fee \$ _____

COUNTY OF EUREKA

Number _____

Filed for record this _____ day of _____
 19____, at _____ o'clock _____ A.
 Reception No. _____

These diagrams explain the method
 of description of the claim.

Recorder

Deputy

CERTIFICATE OF LOCATION - NEVADA

THE UNDERSIGNED hereby certifies that EXXON CORPORATION, by its Agent, the undersigned, does hereby locate the MH 1245 Lode Mining Claim on this 9TH day of FEBRUARY, 1981, situated in the MT. HOPE Mining District, EUREKA County, Nevada.

(*) Said Claim is located in the SE (Quarter), Section(s) 25 Township 22 NORTH, Range 51 EAST, Mt. Diablo P. M., and more particularly described as follows, to-wit:

Beginning at the Northeast Corner Post Number 1,

Thence, <u>600</u> feet in a <u>SOUTHERLY</u> direction to Post Number 2,
Thence, <u>750</u> feet in a <u>WESTERLY</u> direction to Post Number 3,
Thence, <u>750</u> feet in a <u>WESTERLY</u> direction to Post Number 4,
Thence, <u>600</u> feet in a <u>NORTHERLY</u> direction to Post Number 5,
Thence, <u>750</u> feet in a <u>EASTERLY</u> direction to Post Number 6,
Thence, <u>750</u> feet in a <u>EASTERLY</u> direction to Post Number 1,

the point of beginning, and all posts being $4\frac{1}{2}$ " x 4" x 4" (OR A CUT TREE)

The Claim Monument on which the Notice is posted lies approximately midway between the two sides and is 10 feet from the EAST end and 1490 feet from the WEST end.

To tie this Claim to the Public Survey, begin at the SOUTHWEST Corner, Section 30, Township 23 NORTH, Range 52 EAST, Mt. Diablo P. M., thence bear SOUTH 34,200 feet and WEST 0 feet to the Northeast Corner of this Claim.

The location work consisted of making the map as provided in NRS 517.040.
 Dated FEBRUARY 26, A. D., 1981, and filed in duplicate.

(* SECTION LINES PROJECTED)

EXXON CORPORATION
 (c/o Exxon Minerals Company
 P. O. Box 120
 Denver, Colorado 80201)

By: Richard D. Inberg
 Its Agent
 -Locator-


STATE WYOMING } ss
 COUNTY FREMONT }

Subscribed and sworn to before me this 26TH day of FEBRUARY, 1981, by RICHARD D. INBERG as Agent for EXXON CORPORATION.

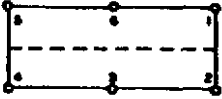
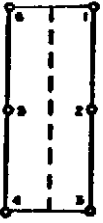
My Commission Expires:

APRIL 4, 1982

BOOK 93 PAGE 136



79690



STATE OF NEVADA

Fee \$

COUNTY OF EUREKA

Number

Filed for record this _____ day of _____
 19____, at _____ o'clock _____ H.
 Reception No. _____

These diagrams explain the method
 of description of the claim.

Recorder

Deputy

CERTIFICATE OF LOCATION - NEVADA

THE UNDERSIGNED hereby certifies that EXXON CORPORATION, by its Agent, the undersigned, does hereby locate the MH 1246 Lode Mining Claim on this 9TH day of FEBRUARY, 19 81, situated in the MT. HOPE Mining District; EUREKA County, Nevada.

(*) Said Claim is located in the SW (Quarter), Section(s) 36 ** Township 22 NORTH, Range 51 1/2 EAST, Mt. Diablo P. M., and more particularly described as follows, to-wit: ** AND THE SE1/4, SEC. 25, T.22 N., R.51 E.

Beginning at the Northeast Corner Post Number 1,

Thence, 600 feet in a SOUTHERLY direction to Post Number 2,
 Thence, 750 feet in a WESTERLY direction to Post Number 3,
 Thence, 750 feet in a WESTERLY direction to Post Number 4,
 Thence, 600 feet in a NORTHERLY direction to Post Number 5,
 Thence, 750 feet in a EASTERLY direction to Post Number 6,
 Thence, 750 feet in a EASTERLY direction to Post Number 1,

the point of beginning, and all posts being $4\frac{1}{2}$ x 4" x 4" (OR A CUT TREE)

The Claim Monument on which the Notice is posted lies approximately midway between the two sides and is 1490 feet from the EAST end and 10 feet from the WEST end.

To tie this Claim to the Public Survey, begin at the SOUTHWEST Corner, Section 30, Township 23 NORTH, Range 52 EAST, Mt. Diablo P. M., thence bear SOUTH, 34,200 feet and EAST, 1500 feet to the Northeast Corner of this Claim.

The location work consisted of making the map as provided in NRS 517.040.
 Dated FEBRUARY 26, A. D., 19 81, and filed in duplicate.

RECORDED AT REQUEST OF
 INBERG SURVEYING CO
 BOOK 93 PAGE 137
 81 MAR 11 AM 1:47
 OFFICIAL RECORDS
 CLERK OF COUNTY CLERK
 WILLIS A. DEWITT
 FEE \$ 3.00

EXXON CORPORATION
 (c/o Exxon Minerals Company
 P. O. Box 120
 Denver, Colorado 80201)

By: Richard D. Inberg
 Its Agent
 -Locator-

STATE OF WYOMING } ss
 COUNTY OF FREMONT


Subscribed and sworn to before me this 26TH day of FEBRUARY, 19 81, by RICHARD D. INBERG as Agent for EXXON CORPORATION.

Patricia A. Van Houten
 Notary Public

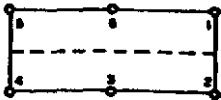
My Commission Expires:

APRIL 4, 1982

BOOK 93 PAGE 137



79691



STATE OF NEVADA

COUNTY OF EUREKA

Fee \$ _____

Number _____

Filed for record this _____ day of _____
 19____, at _____ o'clock _____ A.
 Reception No. _____

These diagrams explain the method
 of description of the claim.

Recorder

Deputy

CERTIFICATE OF LOCATION - NEVADA

I THE UNDERSIGNED hereby certifies that EXXON CORPORATION, by its Agent, the undersigned, does hereby locate the MH 1247 Lode Mining Claim on this 9TH day of FEBRUARY, 19 81, situated in the MT. HOPE Mining District, EUREKA County, Nevada.

(*) Said Claim is located in the SE (Quarter), Section(s) - 25 Township 22 NORTH, Range 51 EAST, Mt. Diablo P. M., and more particularly described as follows, to-wit:

Beginning at the Northeast Corner Post Number 1,

Thence, 600 feet in a SOUTHERLY direction to Post Number 2,
 Thence, 750 feet in a WESTERLY direction to Post Number 3,
 Thence, 750 feet in a WESTERLY direction to Post Number 4,
 Thence, 600 feet in a NORTHERLY direction to Post Number 5,
 Thence, 750 feet in a EASTERLY direction to Post Number 6,
 Thence, 750 feet in a EASTERLY direction to Post Number 1,

the point of beginning, and all posts being 4 1/2" x 4" x 4" (OR A CUT TREE)

The Claim Monument on which the Notice is posted lies approximately midway between the two sides and is 10 feet from the EAST end and 1490 feet from the WEST end.

To tie this Claim to the Public Survey, begin at the SOUTHWEST Corner, Section 30, Township 23 NORTH, Range 52 EAST, Mt. Diablo P. M., thence bear SOUTH 34,800 feet and WEST -0- feet to the Northeast Corner of this Claim.

The location work consisted of making the map as provided in NRS 517.040.
 Dated FEBRUARY 26, A. D., 19 81, and filed in duplicate.

(*) SECTION 25, TOWNSHIP 22 NORTH, RANGE 51 EAST, MT. DIABLO P. M., AND MORE PARTICULARLY DESCRIBED AS FOLLOWS, TO-WIT:
 BEGINNING AT THE NORTHEAST CORNER POST NUMBER 1,
 THENCE, 600 FEET IN A SOUTHERLY DIRECTION TO POST NUMBER 2,
 THENCE, 750 FEET IN A WESTERLY DIRECTION TO POST NUMBER 3,
 THENCE, 750 FEET IN A WESTERLY DIRECTION TO POST NUMBER 4,
 THENCE, 600 FEET IN A NORTHERLY DIRECTION TO POST NUMBER 5,
 THENCE, 750 FEET IN A EASTERLY DIRECTION TO POST NUMBER 6,
 THENCE, 750 FEET IN A EASTERLY DIRECTION TO POST NUMBER 1,
 THE POINT OF BEGINNING, AND ALL POSTS BEING 4 1/2" X 4" X 4" (OR A CUT TREE)

EXXON CORPORATION
 (c/o Exxon Minerals Company
 P. O. Box 120
 Denver, Colorado 80201)

By: Richard D. Inberg
 Its Agent
 -Locator-

STATE WYOMING } ss
 COUNTY OF FREMONT }


Subscribed and sworn to before me this 26TH day of FEBRUARY, 19 81, by RICHARD D. INBERG as Agent for EXXON CORPORATION.

My Commission Expires:

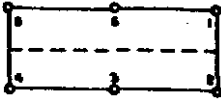
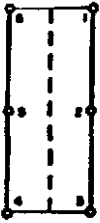
APRIL 4, 1982

BOOK 093 PAGE 138

Notary Public



79692



STATE OF NEVADA

Fee \$

COUNTY OF ' EUREKA ' }

Number

Filed for record this _____ day of _____
 19____, at _____ o'clock _____ M.
 Reception No. _____

These diagrams explain the method
 of description of the claim.

Recorder

Deputy

CERTIFICATE OF LOCATION - NEVADA

THE UNDERSIGNED hereby certifies that EXXON CORPORATION, by its Agent, the undersigned, does hereby locate the MM 1248 Lode Mining Claim on this 9TH day of FEBRUARY, 19 81, situated in the MT. HOPE Mining District; EUREKA County, Nevada.

(*) Said Claim is located in the SW (Quarter), Section(s) 36 Township 22 NORTH, Range 51 1/2 EAST, Mt. Diablo P. M., and more particularly described as follows, to-wit: ** AND THE SE1/4, SEC. 25, T.22 N., R.51 E.

Beginning at the Northeast Corner Post Number 1,

Thence, 600 feet in a SOUTHERLY direction to Post Number 2,
 Thence, 750 feet in a WESTERLY direction to Post Number 3,
 Thence, 750 feet in a WESTERLY direction to Post Number 4,
 Thence, 600 feet in a NORTHERLY direction to Post Number 5,
 Thence, 750 feet in a EASTERLY direction to Post Number 6,
 Thence, 750 feet in a EASTERLY direction to Post Number 1,

the point of beginning, and all posts being $4\frac{1}{2}$ x 4" x 4" (OR A CUT TREE)

The Claim Monument on which the Notice is posted lies approximately midway between the two sides and is 1490 feet from the EAST end and 10 feet from the WEST end.


To tie this Claim to the Public Survey, begin at the SOUTHWEST Corner, Section 30, Township 23 NORTH, Range 52 EAST, Mt. Diablo P. M., thence bear SOUTH, 34,800 feet and EAST, 1500 feet to the Northeast Corner of this Claim.

The location work consisted of making the map as provided in NRS 517.040.
 Dated FEBRUARY 26, A. D., 19 81, and filed in duplicate.

(* SECTION LINES PROJECTED)

EXXON CORPORATION
 (c/o Exxon Minerals Company
 P. O. Box 120
 Denver, Colorado 80201)

By: Richard D. Inberg
 Its Agent
 -Locator-




Subscribed and sworn to before me this 26TH day of FEBRUARY, 19 81, by RICHARD D. INBERG as Agent for EXXON CORPORATION.

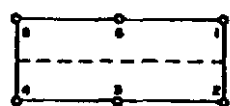
My Commission Expires:

APRIL 4, 1982

Notary Public



BOOK 93 PAGE 139



79693

STATE OF NEVADA }
 COUNTY OF EUREKA } ss
 Filed for record this _____ day of _____
 19____, at _____ o'clock _____ A.
 Reception No. _____

These diagrams explain the method of description of the claim.

Recorder _____ Deputy _____

CERTIFICATE OF LOCATION - NEVADA

THE UNDERSIGNED hereby certifies that EXXON CORPORATION, by its Agent, the undersigned, does hereby locate the _____ MH 1249 Lode Mining Claim on this _____ 9TH day of FEBRUARY, 19 81, situated in the _____ MT. HOPE Mining District, _____ EUREKA County, Nevada.

(*) Said Claim is located in the _____ SE (Quarter), Section(s) 25 Township 22 NORTH, Range 51 EAST, Mt. Diablo P. M., and more particularly described as follows, to-wit:

Beginning at the Northeast Corner Post Number 1,

- Thence, 600 feet in a SOUTHERLY direction to Post Number 2,
- Thence, 750 feet in a WESTERLY direction to Post Number 3,
- Thence, 750 feet in a WESTERLY direction to Post Number 4,
- Thence, 600 feet in a NORTHERLY direction to Post Number 5,
- Thence, 750 feet in a EASTERLY direction to Post Number 6,
- Thence, 750 feet in a EASTERLY direction to Post Number 1,

the point of beginning, and all posts being 4 1/2" x 4" x 4" (OR A CUT TREE)

The Claim Monument on which the Notice is posted lies approximately midway between the two sides and is 10 feet from the EAST end and 1490 feet from the WEST end.

To tie this Claim to the Public Survey, begin at the _____ SOUTHWEST Corner, Section 30, Township 23 NORTH, Range 52 EAST, Mt. Diablo P. M., thence bear SOUTH 35,400 feet and WEST -0- feet to the Northeast Corner of this Claim.

The location work consisted of making the map as provided in NRS 517.040. Dated FEBRUARY 26, A. D., 19 81, and filed in duplicate.

EXXON CORPORATION
 (c/o Exxon Minerals Company
 P. O. Box 120
 Denver, Colorado 80201)

By: Richard D. Inberg
 Its Agent
 -Locator-


(*) SECTION LINES PROJECTED
 RECEIVED AT SURVEYING CO
 BOOK 93 PAGE 140
 01 MAR 11 AM 11:47
 OFFICIAL RECORDS
 CLERK & COUNTY CLERK
 WELLS A. DEAN
 11:53 3.00

STATE OF _____ }
 COUNTY OF _____ } ss

Subscribed and sworn to before me this 26TH day of FEBRUARY, 1981, by RICHARD D. INBERG as Agent for EXXON CORPORATION.

Patricia A. Van Houten
 Notary Public

Commission Expires: APRIL 4, 1982



BOOK 93 PAGE 140

79694

STATE OF NEVADA

Fee \$

COUNTY OF EUREKA

Number

Filed for record this _____ day of _____
 19____, at _____ o'clock _____ A.
 Reception No. _____

These diagrams explain the method
 of description of the claim.

Recorder

Deputy

CERTIFICATE OF LOCATION - NEVADA

THE UNDERSIGNED hereby certifies that EXXON CORPORATION, by its Agent, the undersigned, does hereby locate the MT 1250 Lode Mining Claim on this 9TH day of FEBRUARY, 19 81, situated in the MT. HOPE Mining District, EUREKA County, Nevada.

(*) Said Claim is located in the SW (Quarter), Section(s) 36 ** Township 22 NORTH, Range 51 1/2 EAST, Mt. Diablo P. M., and more particularly described as follows, to-wit: ** AND THE SE1/4, SEC. 25, T.22 N., R.51 E.

Beginning at the Northeast Corner Post Number 1,

Thence, 600 feet in a SOUTHERLY direction to Post Number 2,
 Thence, 750 feet in a WESTERLY direction to Post Number 3,
 Thence, 750 feet in a WESTERLY direction to Post Number 4,
 Thence, 600 feet in a NORTHERLY direction to Post Number 5,
 Thence, 750 feet in a EASTERLY direction to Post Number 6,
 Thence, 750 feet in a EASTERLY direction to Post Number 1,

the point of beginning, and all posts being 4 1/2" x 4" x 4" (OR A CUT TREE)

The Claim Monument on which the Notice is posted lies approximately midway between the two sides and is 1490 feet from the EAST end and 10 feet from the WEST end.

To tie this Claim to the Public Survey, begin at the SOUTHWEST Corner, Section 30, Township 23 NORTH, Range 52 EAST, Mt. Diablo P. M., thence bear SOUTH, 35,400 feet and EAST, 1500 feet to the Northeast Corner of this Claim.

The location work consisted of making the map as provided in NRS 517.040.
 Dated FEBRUARY 26, A. D., 19 81, and filed in duplicate.

EXXON CORPORATION
 (c/o Exxon Minerals Company
 P. O. Box 120
 Denver, Colorado 80201)

By: Richard D. Inberg
 Its Agent
 -Locator-

STAT OF WYOMING)
 COUNTY OF FREMONT) ss


Subscribed and sworn to before me this 26TH day of FEBRUARY, 19 81, by RICHARD D. INBERG as Agent for EXXON CORPORATION.

My Commission Expires:

APRIL 4, 1982

Notary Public

BOOK 93 PAGE 141



RECORDED IN BOOK 93 PAGE 141

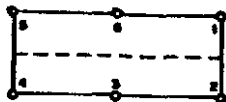
81 MAR 11 AM 11:01

OFFICIAL RECORDS

FREMONT COUNTY, WYOMING

FILED IN 79694

FILED IN 79694



79695

STATE OF NEVADA }
COUNTY OF EUREKA } ss Fee \$ _____
Filed for record this _____ day of _____
19 _____ at _____ o'clock _____ M.
Reception No. _____

These diagrams explain the method of description of the claim.

Recorder

Deputy

CERTIFICATE OF LOCATION - NEVADA

THE UNDERSIGNED hereby certifies that EXXON CORPORATION, by its Agent, the undersigned, does hereby locate the MH 1251 Lode Mining Claim on this 9TH day of FEBRUARY, 19 81, situated in the MT. HOPE Mining District, EUREKA County, Nevada.

(*) Said Claim is located in the SE (Quarter), Section(s) 25 Township 22 NORTH, Range 51 EAST, Mt. Diablo P. M., and more particularly described as follows, to-wit:

Beginning at the Northeast Corner Post Number 1,

Thence, 600 feet in a SOUTHERLY direction to Post Number 2,
Thence, 750 feet in a WESTERLY direction to Post Number 3,
Thence, 750 feet in a WESTERLY direction to Post Number 4,
Thence, 600 feet in a NORTHERLY direction to Post Number 5,
Thence, 750 feet in a EASTERLY direction to Post Number 6,
Thence, 750 feet in a EASTERLY direction to Post Number 1,

the point of beginning, and all posts being 4 1/2" x 4" x 4" (OR A CUT TREE)

The Claim Monument on which the Notice is posted lies approximately midway between the two sides and is 10 feet from the EAST end and 1490 feet from the WEST end.

To tie this Claim to the Public Survey, begin at the SOUTHWEST Corner, Section 30, Township 23 NORTH, Range 52 EAST, Mt. Diablo P. M., thence bear SOUTH 36,000 feet and WEST -0- feet to the Northeast Corner of this Claim.

The location work consisted of making the map as provided in NRS 517.040. Dated FEBRUARY 26, A. D., 19 81, and filed in duplicate.

RECORDED AT RECORDS OF
INBERG SURVEYING
BOOK 93 PAGE 2/42
81 MAR 11 AM 11:17
OFFICIAL RECORD
EUREKA COUNTY, NEVADA
WILLIS A. DI PAOLI, RECORDER
FILE NO. 79695
FELS 3.00

EXXON CORPORATION
(c/o Exxon Minerals Company
P. O. Box 120
Denver, Colorado 80201)

By: Richard D. Inberg
Its Agent
-Locator-

STATE OF WYOMING }
COUNTY OF FREMONT } ss

Subscribed and sworn to before me this 26TH day of FEBRUARY, 19 81, by RICHARD D. INBERG as Agent for EXXON CORPORATION.

My Commission Expires:

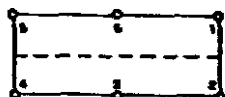
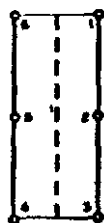
APRIL 4, 1982

BOOK 93 PAGE 142

Notary Public

PATRICIA A. VAN HOUTEN - Notary Public
County of Fremont State of Wyoming
My Commission Expires April 4, 1982

79696



STATE OF NEVADA

Fee \$

COUNTY OF EUREKA

Number

Filed for record this _____ day of _____
 19____, at _____ o'clock _____ M.
 Reception No. _____

These diagrams explain the method
 of description of the claim.

Recorder

Deputy

CERTIFICATE OF LOCATION - NEVADA

THE UNDERSIGNED hereby certifies that EXXON CORPORATION, by its Agent, the undersigned, does hereby locate the MT 1252 Lode Mining Claim on this 9TH day of FEBRUARY, 19 81, situated in the MT. HOPE Mining District, EUREKA County, Nevada.

(*) Said Claim is located in the SW (Quarter), Section(s) 36 ** Township 22 NORTH, Range 51 1/2 EAST, Mt. Diablo P. M., and more particularly described as follows, to-wit: ** AND THE SE1/4, SEC. 25, T.22 N., R.51 E.

Beginning at the Northeast Corner Post Number 1,

Thence, 600 feet in a SOUTHERLY direction to Post Number 2,
 Thence, 750 feet in a WESTERLY direction to Post Number 3,
 Thence, 750 feet in a WESTERLY direction to Post Number 4,
 Thence, 600 feet in a NORTHERLY direction to Post Number 5,
 Thence, 750 feet in a EASTERLY direction to Post Number 6,
 Thence, 750 feet in a EASTERLY direction to Post Number 1,

the point of beginning, and all posts being $4\frac{1}{2}$ " x 4" x 4" (OR A CUT TREE)

The Claim Monument on which the Notice is posted lies approximately midway between the two sides and is 1490 feet from the EAST end and 10 feet from the WEST end.

To tie this Claim to the Public Survey, begin at the SOUTHWEST Corner, Section 30, Township 23 NORTH, Range 52 EAST, Mt. Diablo P. M., thence bear SOUTH, 36,000 feet and EAST, 1500 feet to the Northeast Corner of this Claim.

The location work consisted of making the map as provided in NRS 517.040.
 Dated FEBRUARY 26, A. D., 19 81, and filed in duplicate.

EXXON CORPORATION
 (c/o Exxon Minerals Company
 P. O. Box 120
 Denver, Colorado 80201)

By:

Richard D. Inberg
 Its Agent
 -Locator-


STATE WYOMING)
 COUNTY OF FREMONT) ss

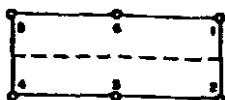
Subscribed and sworn to before me this 26TH day of FEBRUARY, 19 81, by RICHARD D. INBERG as Agent for EXXON CORPORATION.

My Commission Expires:

APRIL 4, 1982

BOOK 93 PAGE 143





79697

STATE OF NEVADA

COUNTY OF EUREKA

Fee \$

Number

Filed for record this _____ day of _____
 19____, at _____ o'clock _____ M.
 Reception No. _____

These diagrams explain the method
 of description of the claim.

Recorder

Deputy

CERTIFICATE OF LOCATION - NEVADA

THE UNDERSIGNED hereby certifies that EXXON CORPORATION, by its Agent, the undersigned, does hereby locate the _____ MH 1253 Lode Mining Claim on this _____ 9TH day of FEBRUARY, 19 81, situated in the _____ MT. HOPE Mining District, _____ EUREKA County, Nevada.

(*) Said Claim is located in the _____ NE (SE) (Quarter), Section(s) 36 (25) Township 22 NORTH, Range 51 EAST, Mt. Diablo P. M., and more particularly described as follows, to-wit:

Beginning at the Northeast Corner Post Number 1,

Thence, 600 feet in a SOUTHERLY direction to Post Number 2,
 Thence, 750 feet in a WESTERLY direction to Post Number 3,
 Thence, 750 feet in a WESTERLY direction to Post Number 4,
 Thence, 600 feet in a NORTHERLY direction to Post Number 5,
 Thence, 750 feet in a EASTERLY direction to Post Number 6,
 Thence, 750 feet in a EASTERLY direction to Post Number 1,

the point of beginning, and all posts being 4 1/2' x 4" x 4" (OR A CUT TREE)

The Claim Monument on which the Notice is posted lies approximately midway between the two sides and is 10 feet from the EAST end and 1490 feet from the WEST end.

To tie this Claim to the Public Survey, begin at the SOUTHWEST Corner, Section 30, Township 23 NORTH, Range 52 EAST, Mt. Diablo P. M., thence bear SOUTH 36,600 feet and WEST -0- feet to the Northeast Corner of this Claim.

The location work consisted of making the map as provided in NRS 517.040.
 Dated FEBRUARY 26, A. D., 19 81, and filed in duplicate.

RECORDED AT REQUEST OF
 IRBERG SURVEYING CO
 BOOK 93 PAGE 144
 81 MAR 11 AM 11:4
 OFFICIAL RECORDS
 EUREKA COUNTY, NV
 WILLIS A. VAN HOUTEN
 79697
 111 3.00

EXXON CORPORATION
 (c/o Exxon Minerals Company
 P. O. Box 120
 Denver, Colorado 80201)

By:

Its Agent
 -Locator-

STATE WYOMING

COUNTY OF FREMONT


Subscribed and sworn to before me this 26TH day of FEBRUARY, 19 81, by RICHARD D. INBERG as Agent for EXXON CORPORATION.

Notary Public

My Commission Expires:

APRIL 4, 1982

BOOK 93 PAGE 144



79698

STATE OF NEVADA

Fee \$

COUNTY OF EUREKA

Number

Filed for record this _____ day of _____
 19____, at _____ o'clock _____ A.
 Reception No. _____

These diagrams explain the method
 of description of the claim.

Recorder

Deputy

CERTIFICATE OF LOCATION - NEVADA

THE UNDERSIGNED hereby certifies that EXXON CORPORATION, by its Agent, the undersigned, does hereby locate the _____ MH 1254 Lode Mining Claim on this _____ 9TH day of FEBRUARY, 19 81, situated in the _____ MT. HOPE Mining District; _____ EUREKA County, Nevada.

(*) Said Claim is located in the _____ NW (Quarter), Section(s) 1 **, Township 21 1/2 NORTH, Range 51 1/2 EAST, Mt. Diablo P. M., and more particularly described as follows, to-wit: ** AND THE SW 1/4, SEC. 36, T.22 N., R.51 1/2 E. AND THE NE 1/4, SEC. 36, AND THE SE 1/4, Beginning at the Northeast Corner Post Number 1, SEC. 25, T.22 N., R.51 E.

Thence, 600 feet in a SOUTHERLY direction to Post Number 2,
 Thence, 750 feet in a WESTERLY direction to Post Number 3,
 Thence, 750 feet in a WESTERLY direction to Post Number 4,
 Thence, 600 feet in a NORTHERLY direction to Post Number 5,
 Thence, 750 feet in a EASTERLY direction to Post Number 6,
 Thence, 750 feet in a EASTERLY direction to Post Number 1,

the point of beginning, and all posts being 4 1/2" x 4" x 4" (OR A CUT TREE)

The Claim Monument on which the Notice is posted lies approximately midway between the two sides and is 1490 feet from the EAST end and 10 feet from the WEST end.

To tie this Claim to the Public Survey, begin at the SOUTHWEST Corner, Section 30, Township 23 NORTH, Range 52 EAST, Mt. Diablo P. M., thence bear SOUTH, 36,600 feet and EAST, 1500 feet to the Northeast Corner of this Claim.

The location work consisted of making the map as provided in NRS 517.040. Dated FEBRUARY 26, A. D., 19 81, and filed in duplicate.

EXXON CORPORATION
 (c/o Exxon Minerals Company
 P. O. Box 120
 Denver, Colorado 80201)

By:

Its Agent
 -Locator-

STATE OF WYOMING


COUNTY OF FREMONT

Subscribed and sworn to before me this 26TH day of FEBRUARY 19 81, by RICHARD D. INBERG as Agent for EXXON CORPORATION.

My Commission Expires:

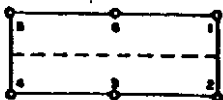
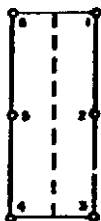
APRIL 4, 1982

Notary Public



BOOK 093 PAGE 145

79699



STATE OF NEVADA

Fee \$ _____

COUNTY OF EUREKA

Number _____

Filed for record this _____ day of _____
 19____, at _____ o'clock _____ M.
 Reception No. _____

These diagrams explain the method
 of description of the claim.

Recorder _____

Deputy _____

CERTIFICATE OF LOCATION - NEVADA

THE UNDERSIGNED hereby certifies that EXXON CORPORATION, by its Agent, the undersigned, does hereby locate the _____ MH 1255 Lode Mining Claim on this _____ 9TH day of FEBRUARY, 1981, situated in the _____ MT. HOPE Mining District, _____ EUREKA County, Nevada.

(*) Said Claim is located in the _____ NE (Quarter), Section(s) 36 Township 22 NORTH Range 51 EAST, Mt. Diablo P. M., and more particularly described as follows, to-wit:

Beginning at the Northeast Corner Post Number 1,

Thence, 600 feet in a SOUTHERLY direction to Post Number 2,
 Thence, 750 feet in a WESTERLY direction to Post Number 3,
 Thence, 750 feet in a WESTERLY direction to Post Number 4,
 Thence, 600 feet in a NORTHERLY direction to Post Number 5,
 Thence, 750 feet in a EASTERLY direction to Post Number 6,
 Thence, 750 feet in a EASTERLY direction to Post Number 1,

the point of beginning, and all posts being 4 1/2' x 4" x 4" (OR A CUT TREE)

The Claim Monument on which the Notice is posted lies approximately midway between the two sides and is 10 feet from the EAST end and 1490 feet from the WEST end.

To tie this Claim to the Public Survey, begin at the SOUTHWEST Corner, Section 30, Township 23 NORTH, Range 52 EAST, Mt. Diablo P. M., thence bear SOUTH 37,200 feet and WEST 0 feet to the Northeast Corner of this Claim.

The location work consisted of making the map as provided in NRS 517.040.
 Dated FEBRUARY 26, A. D., 1981, and filed in duplicate.

(* SECTION LINES PROJECTED)

EXXON CORPORATION
 (c/o Exxon Minerals Company
 P. O. Box 120
 Denver, Colorado 80201)

By: _____

Its Agent
 -Locator-

STATE OF WYOMING } ss
 COUNTY OF FREMONT }

Subscribed and sworn to before me this 26TH day of FEBRUARY, 1981, by RICHARD D. INBERG as Agent for EXXON CORPORATION,

My Commission Expires:

APRIL 4, 1982

Notary Public



BOOK 93 PAGE 146

79700



STATE OF NEVADA

COUNTY OF EUREKA

Fee \$ _____

Number _____

Filed for record this _____ day of _____
 19____, at _____ o'clock _____ M.
 Reception No. _____

These diagrams explain the method
 of description of the claim.

Recorder

Deputy

CERTIFICATE OF LOCATION - NEVADA

THE UNDERSIGNED hereby certifies that EXXON CORPORATION, by its Agent, the undersigned, does hereby locate the M4 1256 Lode Mining Claim on this 9TH day of FEBRUARY, 19 81, situated in the MT. HOPE Mining District, EUREKA County, Nevada.

(*) Said Claim is located in the NW (Quarter), Section(s) **, Township 21 1/2 NORTH, Range 51 1/2 EAST, Mt. Diablo P. M., and more particularly described as follows, to-wit: ** AND THE NE1/4, SEC. 36, T.22 N., R.51 E.

Beginning at the Northeast Corner Post Number 1,

Thence, 600 feet in a SOUTHERLY direction to Post Number 2,
 Thence, 750 feet in a WESTERLY direction to Post Number 3,
 Thence, 750 feet in a WESTERLY direction to Post Number 4,
 Thence, 600 feet in a NORTHERLY direction to Post Number 5,
 Thence, 750 feet in a EASTERLY direction to Post Number 6,
 Thence, 750 feet in a EASTERLY direction to Post Number 1,

the point of beginning, and all posts being 4 1/2" x 4" x 4" (OR A CUT TREE)

The Claim Monument on which the Notice is posted lies approximately midway between the two sides and is 1490 feet from the EAST end and 10 feet from the WEST end.

To tie this Claim to the Public Survey, begin at the SOUTHWEST Corner, Section 30, Township 23 NORTH, Range 52 EAST, Mt. Diablo P. M., thence bear SOUTH, 37,200 feet and EAST, 1500 feet to the Northeast Corner of this Claim.

The location work consisted of making the map as provided in NRS 517.040.
 Dated FEBRUARY 26, A. D., 19 81, and filed in duplicate.

(* SECTION LINES PROJECTED)

EXXON CORPORATION
 (c/o Exxon Minerals Company
 P. O. Box 120
 Denver, Colorado 80201)

By:

Richard D. Inberg
 Its Agent
 -Locator-

STAT

WYOMING

COUNTY

FREMONT

Subscribed and sworn to before me this 26TH day of FEBRUARY, 19 81, by RICHARD D. INBERG as Agent for EXXON CORPORATION.

Notary Public

My Commission Expires:

APRIL 4, 1982



BOOK 93 PAGE 147

79701

STATE OF NEVADA

Fee \$

COUNTY OF EUREKA

Number

Filed for record this _____ day of _____
 19____, at _____ o'clock _____ M.
 Reception No. _____

These diagrams explain the method
 of description of the claim.

Recorder

Deputy

CERTIFICATE OF LOCATION - NEVADA

THE UNDERSIGNED hereby certifies that EXXON CORPORATION, by its Agent, the undersigned, does hereby locate the MI 1257 Lode Mining Claim on this 9TH day of FEBRUARY, 1981, situated in the MT. HOPE Mining District, EUREKA County, Nevada.

(*) Said Claim is located in the NE (Quarter), Section(s) 36 Township 22 NORTH, Range 51 EAST, Mt. Diablo P. M., and more particularly described as follows, to-wit:

Beginning at the Northeast Corner Post Number 1,

Thence, 600 feet in a SOUTHERLY direction to Post Number 2,
 Thence, 750 feet in a WESTERLY direction to Post Number 3,
 Thence, 750 feet in a WESTERLY direction to Post Number 4,
 Thence, 600 feet in a NORTHERLY direction to Post Number 5,
 Thence, 750 feet in a EASTERLY direction to Post Number 6,
 Thence, 750 feet in a EASTERLY direction to Post Number 1,

the point of beginning, and all posts being 4 1/2 x 4 x 4 (OR A CUT TREE)

The Claim Monument on which the Notice is posted lies approximately midway between the two sides and is 10 feet from the EAST end and 1490 feet from the WEST end.

To tie this Claim to the Public Survey, begin at the SOUTHWEST Corner, Section 30, Township 23 NORTH, Range 52 EAST, Mt. Diablo P. M., thence bear SOUTH, 37,800 feet and WEST, -0- feet to the Northeast Corner of this Claim.

The location work consisted of making the map as provided in NRS 517.040.
 Dated FEBRUARY 26, A. D., 1981, and filed in duplicate.

(* SECTION LINES PROJECTED)

EXXON CORPORATION
 (c/o Exxon Minerals Company
 P. O. Box 120
 Denver, Colorado 80201)

By:

Richard D. Inberg
 Its Agent
 -Locator-

STATE

WYOMING

COUNTY OF

FREMONT

Subscribed and sworn to before me this 26TH day of FEBRUARY, 1981, by RICHARD D. INBERG as Agent for EXXON CORPORATION.

Notary Public

My Commission Expires:

APRIL 4, 1982

BOOK 093 PAGE 148



RECORDED AT REQUEST OF
 INBERG SURVEYING CO
 BOOK 93 PAGE 148

MAR 11 AM 11:48

OFFICE RECORDS
 EUREKA COUNTY, NEVADA
 WILLIS A. OUTLAND, RECORDER
 FILE NO. 79701
 FEE \$ 3.00

79702



STATE OF NEVADA

Fee \$

COUNTY OF EUREKA

Number

Filed for record this _____ day of _____
 19____, at _____ o'clock _____ M.
 Reception No. _____

These diagrams explain the method
 of description of the claim.

Recorder

Deputy

CERTIFICATE OF LOCATION - NEVADA

THE UNDERSIGNED hereby certifies that EXXON CORPORATION, by its Agent, the undersigned, does hereby locate the MI 1258 Lode Mining Claim on this 9TH day of FEBRUARY, 1981, situated in the MT. HOPE Mining District; EUREKA County, Nevada.

(*) Said Claim is located in the NW (Quarter), Section(s) 1 ** Township 21 1/2 NORTH, Range 51 1/2 EAST, Mt. Diablo P. M., and more particularly described as follows, to-wit: ** AND THE NE 1/4, SEC. 36, T.22 N., R.51 E.

Beginning at the Northeast Corner Post Number 1,

Thence, 600 feet in a SOUTHERLY direction to Post Number 2,
 Thence, 750 feet in a WESTERLY direction to Post Number 3,
 Thence, 750 feet in a WESTERLY direction to Post Number 4,
 Thence, 600 feet in a NORTHERLY direction to Post Number 5,
 Thence, 750 feet in a EASTERLY direction to Post Number 6,
 Thence, 750 feet in a EASTERLY direction to Post Number 1,

the point of beginning, and all posts being 4 1/2' x 4" x 4" (OR A CUT TREE)

The Claim Monument on which the Notice is posted lies approximately midway between the two sides and is 1490 feet from the EAST end and 10 feet from the WEST end.

To tie this Claim to the Public Survey, begin at the SOUTHWEST Corner, Section 30, Township 23 NORTH, Range 52 EAST, Mt. Diablo P. M., thence bear SOUTH, 37,800 feet and EAST, 1500 feet to the Northeast Corner of this Claim.

The location work consisted of making the map as provided in NRS 517.040.
 Dated FEBRUARY 26, A. D., 1981, and filed in duplicate.

EXXON CORPORATION
 (c/o Exxon Minerals Company
 P. O. Box 120
 Denver, Colorado 80201)

By: Richard D. Inberg
 Its Agent
 -Locator-

STATE WYOMINGCOUNTY OF FREMONT

Subscribed and sworn to before me this 26TH day of FEBRUARY, 1981, by RICHARD D. INBERG as Agent for EXXON CORPORATION.

Notary Public

My Commission Expires:

APRIL 4, 1982

BOOK 093 PAGE 149



RECORDED AT REQUEST OF
 INBERG SURVEYING CO
 BOOK 93 PAGE 149
 81 MAR 11 AM 11:41
 OFFICIAL RECORDS
 EUREKA COUNTY, NEVADA
 WILLIS A. DEPAULIS, COUNTY CLERK
 FILE NO. 79702
 FEE \$ 3.00

79703

STATE OF NEVADA

Fee \$

COUNTY OF EUREKA

Number

Filed for record this _____ day of _____
 19____, at _____ o'clock _____ M.
 Reception No. _____

These diagrams explain the method
 of description of the claim.

Recorder

Deputy

CERTIFICATE OF LOCATION - NEVADA

THE UNDERSIGNED hereby certifies that EXXON CORPORATION, by its Agent, the undersigned, does hereby locate the MH 1259 Lode Mining Claim on this 9TH day of FEBRUARY, 19 81, situated in the MT. HOPE Mining District, EUREKA County, Nevada.

(*) Said Claim is located in the NE (Quarter), Section(s) 36 Township 22 NORTH, Range 51 EAST, Mt. Diablo P. M., and more particularly described as follows, to-wit:

Beginning at the Northeast Corner Post Number 1,

Thence, 600 feet in a SOUTHERLY direction to Post Number 2,
 Thence, 750 feet in a WESTERLY direction to Post Number 3,
 Thence, 750 feet in a WESTERLY direction to Post Number 4,
 Thence, 600 feet in a NORTHERLY direction to Post Number 5,
 Thence, 750 feet in a EASTERLY direction to Post Number 6,
 Thence, 750 feet in a EASTERLY direction to Post Number 1,

the point of beginning, and all posts being 4 1/2' x 4" x 4" (OR A CUT TREE)

The Claim Monument on which the Notice is posted lies approximately midway between the two sides and is 10 feet from the EAST end and 1490 feet from the WEST end.

To tie this Claim to the Public Survey, begin at the SOUTHWEST Corner, Section 30, Township 23 NORTH, Range 52 EAST, Mt. Diablo P. M., thence bear SOUTH 38,400 feet and WEST -0- feet to the Northeast Corner of this Claim.

The location work consisted of making the map as provided in NRS 517.040.
 Dated FEBRUARY 26, A. D., 19 81, and filed in duplicate.

EXXON CORPORATION
 (c/o Exxon Minerals Company
 P. O. Box 120
 Denver, Colorado 80201)

By:

Richard D. Inberg
 Its Agent
 -Locator-

(* SECTION LINES PROJECTED)

RECORDED & INDEXED
 INBERG SURVEYING CO
 BOOK 93 PAGE 150
 81 MAR 11 AM 11:48
 OFFICIAL RECORDS
 EUREKA COUNTY, NEVADA
 WILLIS A. DUNN, CLERK
 FILE # 79703
 FEE \$ 3.00

STATE OF WYOMING } ss
 COUNTY OF FREMONT }


Subscribed and sworn to before me this 26TH day of FEBRUARY, 19 81, by RICHARD D. INBERG as Agent for EXXON CORPORATION.

My Commission Expires:

APRIL 4, 1982

BOOK 93 PAGE 150

Notary Public



79704

STATE OF NEVADA

Fee \$

COUNTY OF EUREKA

Number

Filed for record this _____ day of _____
 19____, at _____ o'clock _____ M.
 Reception No. _____

Recorder

Deputy

These diagrams explain the method
 of description of the claim.

CERTIFICATE OF LOCATION - NEVADA

THE UNDERSIGNED hereby certifies that EXXON CORPORATION, by its Agent, the undersigned, does hereby locate the Mt. Hope Lode Mining Claim on this 9TH day of FEBRUARY, 1981, situated in the MT. HOPE Mining District, EUREKA County, Nevada.

(*) Said Claim is located in the NW (Quarter), Section(s) 30, Township 21 1/2 NORTH, Range 51 1/2 EAST, Mt. Diablo P. M., and more particularly described as follows, to-wit: ** AND THE NE1/4, SEC. 36, T.22 N., R. 51 E.

Beginning at the Northeast Corner Post Number 1,

Thence, 600 feet in a SOUTHERLY direction to Post Number 2,
 Thence, 750 feet in a WESTERLY direction to Post Number 3,
 Thence, 750 feet in a WESTERLY direction to Post Number 4,
 Thence, 600 feet in a NORTHERLY direction to Post Number 5,
 Thence, 750 feet in a EASTERLY direction to Post Number 6,
 Thence, 750 feet in a EASTERLY direction to Post Number 1,

the point of beginning, and all posts being 4" x 4" x 4" (OR A CUT TREE)

The Claim Monument on which the Notice is posted lies approximately midway between the two sides and is 1490 feet from the EAST end and 10 feet from the WEST end.

To tie this Claim to the Public Survey, begin at the SOUTHWEST Corner, Section 30, Township 23 NORTH, Range 52 EAST, Mt. Diablo P. M., thence bear SOUTH, 38,400 feet and EAST, 1500 feet to the Northeast Corner of this Claim.

The location work consisted of making the map as provided in NRS 517.040.
 Dated FEBRUARY 26, A. D., 1981, and filed in duplicate.

(* SECTION LINES PROJECTED)

EXXON CORPORATION
 (c/o Exxon Minerals Company
 P. O. Box 120
 Denver, Colorado 80201)

By:

Richard D. Inberg
 Its Agent
 -Locator-

STATE OF NEVADA
 COUNTY OF EUREKA
 REC'D
 MAR 11 11:48
 OFFICIAL RECORDS
 EUREKA COUNTY NEVADA
 FILE NO. 79704
 REC'D 3.00

Subscribed and sworn to before me this 26TH day of FEBRUARY, 1981, by RICHARD D. INBERG as Agent for EXXON CORPORATION.

My Commission Expires:

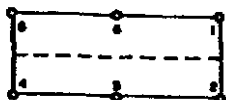
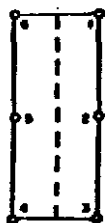
APRIL 4, 1982

BOOK 93 PAGE 151

Notary Public

PATRICIA A. VAN HOUTEN - Notary Public
 County of Fremont State of Wyoming
 My Commission Expires April 4, 1982

79705



STATE OF NEVADA

Fee \$

COUNTY OF EUREKA

Number

Filed for record this _____ day of _____
 19____, at _____ o'clock _____ M.
 Reception No. _____

These diagrams explain the method
 of description of the claim.

Recorder

Deputy

CERTIFICATE OF LOCATION - NEVADA

I THE UNDERSIGNED hereby certifies that EXXON CORPORATION, by its Agent, the undersigned, does hereby locate the MH 1261 Lode Mining Claim on this 9TH day of FEBRUARY, 1981, situated in the MT. HOPE Mining District, EUREKA County, Nevada.

(*) Said Claim is located in the NE/SE (Quarter), Section(s) 36 Township 22 NORTH, Range 51 EAST, Mt. Diablo P. M., and more particularly described as follows, to-wit:

Beginning at the Northeast Corner Post Number 1,

Thence, 600 feet in a SOUTHERLY direction to Post Number 2,
 Thence, 750 feet in a WESTERLY direction to Post Number 3,
 Thence, 750 feet in a WESTERLY direction to Post Number 4,
 Thence, 600 feet in a NORTHERLY direction to Post Number 5,
 Thence, 750 feet in a EASTERLY direction to Post Number 6,
 Thence, 750 feet in a EASTERLY direction to Post Number 1,

the point of beginning, and all posts being 4 1/2" x 4" x 4" (OR A CUT TREE)

The Claim Monument on which the Notice is posted lies approximately midway between the two sides and is 10 feet from the EAST end and 1490 feet from the WEST end.

To tie this Claim to the Public Survey, begin at the SOUTHWEST Corner, Section 30, Township 23 NORTH, Range 52 EAST, Mt. Diablo P. M., thence bear SOUTH 39,000 feet and WEST -0- feet to the Northeast Corner of this Claim.

The location work consisted of making the map as provided in NRS 517.040.
 Dated FEBRUARY 26, A. D., 1981, and filed in duplicate.

(*) SECTION LINES PROJECTED

EXXON CORPORATION
 (c/o Exxon Minerals Company
 P. O. Box 120
 Denver, Colorado 80201)

By: *Richard D. Inberg*
 Its Agent
 -Locator-

STATE OF WYOMING)
 COUNTY OF FREMONT) ss

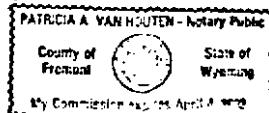
Subscribed and sworn to before me this 26TH day of FEBRUARY 1981, by RICHARD D. INBERG as Agent for EXXON CORPORATION.

My Commission Expires:

APRIL 4, 1982

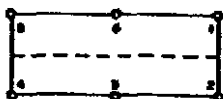
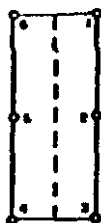
BOOK 93 PAGE 152

Notary Public



INBERG SURVEYING CO.
 93 APR 152
 MAR 11 11:48
 OFFICIAL RECORDS
 EUREKA COUNTY, NEVADA
 WILLIS A. BRYAN, CLERK
 FILE NO. 79705
 FEE \$3.00

79706



STATE OF NEVADA

Fee \$

COUNTY OF EUREKA

Number

Filed for record this _____ day of _____
 19____, at _____ o'clock _____ A.
 Reception No. _____

These diagrams explain the method
 of description of the claim.

Recorder

Deputy

CERTIFICATE OF LOCATION - NEVADA

THE UNDERSIGNED hereby certifies that EXXON CORPORATION, by its Agent, the undersigned, does hereby locate the MH 1262 Lode Mining Claim on this 9TH day of FEBRUARY, 19 81, situated in the MT. HOPE Mining District, EUREKA County, Nevada.

(*) Said Claim is located in the NWESW (Quarter), Section(s) 1, Township 21 1/2 NORTH, Range 51 1/2 EAST, Mt. Diablo P. M., and more particularly described as follows, to-wit: AND THE NESE 1/4, SEC. 36, T.22 N., R.51 E.

Beginning at the Northeast Corner Post Number 1,

Thence, 600 feet in a SOUTHERLY direction to Post Number 2,
 Thence, 750 feet in a WESTERLY direction to Post Number 3,
 Thence, 750 feet in a WESTERLY direction to Post Number 4,
 Thence, 600 feet in a NORTHERLY direction to Post Number 5,
 Thence, 750 feet in a EASTERLY direction to Post Number 6,
 Thence, 750 feet in a EASTERLY direction to Post Number 1,

the point of beginning, and all posts being $4\frac{1}{2}$ " x 4" x 4" (OR A CUT TREE)

The Claim Monument on which the Notice is posted lies approximately midway between the two sides and is 1490 feet from the EAST end and 10 feet from the WEST end.

To tie this Claim to the Public Survey, begin at the SOUTHWEST Corner, Section 30, Township 23 NORTH, Range 52 EAST, Mt. Diablo P. M., thence bear SOUTH, 39,000 feet and EAST, 1500 feet to the Northeast Corner of this Claim.

The location work consisted of making the map as provided in NRS 517.040.
 Dated FEBRUARY 26, A. D., 19 81, and filed in duplicate.

EXXON CORPORATION
 (c/o Exxon Minerals Company
 P. O. Box 120
 Denver, Colorado 80201)

By:

Richard D. Inberg
 Its Agent
 -Locator-

STATE WYOMINGCOUNTY OF FREMONT

Subscribed and sworn to before me this 26TH day of FEBRUARY, 19 81, by RICHARD D. INBERG as Agent for EXXON CORPORATION.

Patricia A. Van Heuten
 Notary Public

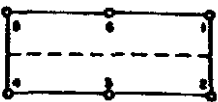
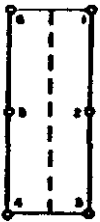
My Commission Expires:

APRIL 4, 1982

BOOK 93 PAGE 153



RECORDED AT REQUEST OF
 INBERG SURVEYING CO
 BOOK 93 PAGE 153
 01 MAR 11 AM 11:41
 OFFICIAL RECORDS
 EUREKA COUNTY, NEVADA
 WILLIS A. GILBERT - RECORDER
 FILE NO. 79706
 FEE \$ 3.00



79707

STATE OF NEVADA } Fee \$ _____
COUNTY OF EUREKA } ss Number _____
Filed for record this _____ day of _____
19____, at _____ o'clock _____ M.
Reception No. _____

These diagrams explain the method of description of the claim.

Recorder Deputy

CERTIFICATE OF LOCATION - NEVADA

THE UNDERSIGNED hereby certifies that EXXON CORPORATION, by its Agent, the undersigned, does hereby locate the MH 1263 Lode Mining Claim on this 9TH day of FEBRUARY, 19 81, situated in the MT. HOPE Mining District, EUREKA County, Nevada.

(*) Said Claim is located in the SE (Quarter), Section(s) 36 Township 22 NORTH, Range 51 EAST, Mt. Diablo P. M., and more particularly described as follows, to-wit:

Beginning at the Northeast Corner Post Number 1,

- Thence, 600 feet in a SOUTHERLY direction to Post Number 2,
- Thence, 750 feet in a WESTERLY direction to Post Number 3,
- Thence, 750 feet in a WESTERLY direction to Post Number 4,
- Thence, 600 feet in a NORTHERLY direction to Post Number 5,
- Thence, 750 feet in a EASTERLY direction to Post Number 6,
- Thence, 750 feet in a EASTERLY direction to Post Number 1,

the point of beginning, and all posts being 4 1/2" x 4" x 4" (OR A CUT TREE)

The Claim Monument on which the Notice is posted lies approximately midway between the two sides and is 10 feet from the EAST end and 1490 feet from the WEST end.

To tie this Claim to the Public Survey, begin at the SOUTHWEST Corner, Section 30, Township 23 NORTH, Range 52 EAST, Mt. Diablo P. M., thence bear SOUTH 39,600 feet and WEST -0- feet to the Northeast Corner of this Claim.

The location work consisted of making the map as provided in NRS 517.040. Dated FEBRUARY 26, A. D., 19 81, and filed in duplicate.

INBERG SURVEYING CO
 BOOK 93 PAGE 154
 61 MAR 11 AM 11:00
 OFFICIAL RECORDS
 EUREKA COUNTY, NEVADA
 WILLIS A. VAN HOUTEN
 79707

EXXON CORPORATION
(c/o Exxon Minerals Company
P. O. Box 120
Denver, Colorado 80201)

By: Richard D. Inberg
Its Agent
-Locator-

STATE OF WYOMING }
COUNTY OF FREMONT } ss

Subscribed and sworn to before me this 26TH day of FEBRUARY, 19 81, by RICHARD D. INBERG as Agent for EXXON CORPORATION.

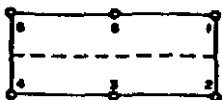
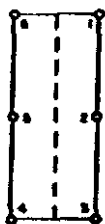
Patricia A. Van Houten
Notary Public

My Commission Expires:
APRIL 4, 1982

BOOK 93 PAGE 154

PATRICIA A. VAN HOUTEN - Notary Public
County of Fremont State of Wyoming
My Commission Expires APRIL 4, 1982

79708



STATE OF NEVADA

COUNTY OF EUREKA

Fee \$

Number

Filed for record this _____ day of _____
 19____, at _____ o'clock _____ A.
 Reception No. _____

These diagrams explain the method
 of description of the claim.

Recorder

Deputy

CERTIFICATE OF LOCATION - NEVADA

THE UNDERSIGNED hereby certifies that EXXON CORPORATION, by its Agent, the undersigned, does hereby locate the MH 1264 Lode Mining Claim on this 9TH day of FEBRUARY, 19 81, situated in the MT. HOPE Mining District, EUREKA County, Nevada.

(*) Said Claim is located in the SW (Quarter), Section(s) 1, Township 21 1/2 NORTH, Range 51 1/2 EAST, Mt. Diablo P. M., and more particularly described as follows, to-wit: ** AND THE SE 1/4, SEC. 36, T.22 N., R.51 E.

Beginning at the Northeast Corner Post Number 1,

Thence, 600 feet in a SOUTHERLY direction to Post Number 2,
 Thence, 750 feet in a WESTERLY direction to Post Number 3,
 Thence, 750 feet in a WESTERLY direction to Post Number 4,
 Thence, 600 feet in a NORTHERLY direction to Post Number 5,
 Thence, 750 feet in a EASTERLY direction to Post Number 6,
 Thence, 750 feet in a EASTERLY direction to Post Number 1,

the point of beginning, and all posts being $4\frac{1}{2}$ " x 4" x 4" (OR A CUT TREE)

The Claim Monument on which the Notice is posted lies approximately midway between the two sides and is 1490 feet from the EAST end and 10 feet from the WEST end.

To tie this Claim to the Public Survey, begin at the SOUTHWEST Corner, Section 30, Township 23 NORTH, Range 52 EAST, Mt. Diablo P. M., thence bear SDUTH 39,600 feet and EAST 1500 feet to the Northeast Corner of this Claim.

The location work consisted of making the map as provided in NRS 517.040.
 Dated FEBRUARY 26, A. D., 19 81, and filed in duplicate.

(* SECTION LINES PROJECTED)

EXXON CORPORATION
 (c/o Exxon Minerals Company
 P. O. Box 120
 Denver, Colorado 80201)

By: Richard D. Inberg
 Its Agent
 -Locator-

STATE WYOMING } ss
 COUNTY OF FREMONT }

Subscribed and sworn to before me this 26TH day of FEBRUARY, 19 81, by RICHARD D. INBERG as Agent for EXXON CORPORATION.

Notary Public

My Commission Expires:

APRIL 4, 1982

BOOK 093 PAGE 155

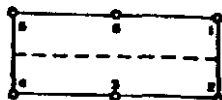
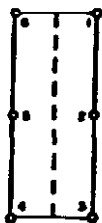


INBERG SURVEYING CO
 557 EAST 1ST ST
 BOULDER CO, CO 80501

MAR 11 11:48

OFFICIAL RECORDS
 EUREKA COUNTY, NEVADA
 WILLIAM A. DE PAOLIS, RECORDER
 FILE NO. 79708
 FILED 3-10-81

79709



STATE OF NEVADA } Fee \$ _____
 COUNTY OF EUREKA } ss Number _____
 Filed for record this _____ day of _____
 19____, at _____ o'clock _____ M.
 Reception No. _____

These diagrams explain the method
 of description of the claim.

Recorder

Deputy

CERTIFICATE OF LOCATION - NEVADA

THE UNDERSIGNED hereby certifies that EXXON CORPORATION, by its Agent, the undersigned, does hereby locate the MT. 1265 Lode Mining Claim on this 9TH day of FEBRUARY, 19 81, situated in the MT. HOPE Mining District, EUREKA County, Nevada.

(*) Said Claim is located in the SE (Quarter), Section(s) 36 Township 22 NORTH, Range 51 EAST, Mt. Diablo P. M., and more particularly described as follows, to-wit:

Beginning at the Northeast Corner Post Number 1,

Thence, 600	feet in a	SOUTHERLY	direction to Post Number 2,
Thence, 750	feet in a	WESTERLY	direction to Post Number 3,
Thence, 750	feet in a	WESTERLY	direction to Post Number 4,
Thence, 600	feet in a	NORTHERLY	direction to Post Number 5,
Thence, 750	feet in a	EASTERLY	direction to Post Number 6,
Thence, 750	feet in a	EASTERLY	direction to Post Number 1,

the point of beginning, and all posts being $4\frac{1}{2}$ " x 4" x 4" (OR A CUT TREE)

The Claim Monument on which the Notice is posted lies approximately midway between the two sides and is 10 feet from the EAST end and 1490 feet from the WEST end.

To tie this Claim to the Public Survey, begin at the SOUTHWEST Corner, Section 30, Township 23 NORTH, Range 52 EAST, Mt. Diablo P. M., thence bear SOUTH 40,200 feet and WEST 0- feet to the Northeast Corner of this Claim.

The location work consisted of making the map as provided in MRS 517.040. Dated FEBRUARY 26, A. D., 19 81, and filed in duplicate.

RECORDED AT REQUEST OF
 INBERG SURVEYING
 BOOK 93 PAGE 156
 01 MAR 11 AM 11 48
 01 MAR 11 AM 11 45
 OFFICIAL RECORDS
 EUREKA COUNTY, NEVADA
 WILLIAM D. HENDERSON
 COUNTY CLERK
 79709
 Fee \$ 3.00

EXXON CORPORATION
 (c/o Exxon Minerals Company
 P. O. Box 120
 Denver, Colorado 80201)

By:

Richard D. Inberg
 Its Agent
 -Locator-

STATE OF WYOMING)
 COUNTY OF FREMONT) ss


Subscribed and sworn to before me this 26TH day of FEBRUARY, 19 81, by RICHARD D. INBERG as Agent for EXXON CORPORATION.

My Commission Expires:

APRIL 4, 1982

BOOK 93 PAGE 156

Patricia A. Van Houten
 Notary Public



79710



These diagrams explain the method of description of the claim.

STATE OF NEVADA

Fee \$

COUNTY OF EUREKA

Number

Filed for record this _____ day of _____
19____, at _____ o'clock _____ A.
Reception No. _____

Recorder

Deputy

CERTIFICATE OF LOCATION - NEVADA

THE UNDERSIGNED hereby certifies that EXXON CORPORATION, by its Agent, the undersigned, does hereby locate the MM 1266 Lode Mining Claim on this 9TH day of FEBRUARY, 19 81, situated in the MT. HOPE Mining District, EUREKA County, Nevada.

(*) Said Claim is located in the SW (Quarter), Section(s) 1, Township 23 1/2 NORTH, Range 51 1/2 EAST, Mt. Diablo P. M., and more particularly described as follows, to-wit: ** AND THE SE 1/4, SEC. 36, T. 22 N., R. 51 E.

Beginning at the Northeast Corner Post Number 1,

Thence, 600 feet in a SOUTHERLY direction to Post Number 2,
Thence, 750 feet in a WESTERLY direction to Post Number 3,
Thence, 750 feet in a WESTERLY direction to Post Number 4,
Thence, 600 feet in a NORTHERLY direction to Post Number 5,
Thence, 750 feet in a EASTERLY direction to Post Number 6,
Thence, 750 feet in a EASTERLY direction to Post Number 1,

the point of beginning, and all posts being $4\frac{1}{2}$ " x 4" x 4" (OR A CUT TREE)

The Claim Monument on which the Notice is posted lies approximately midway between the two sides and is 1490 feet from the EAST end and 10 feet from the WEST end.

To tie this Claim to the Public Survey, begin at the SOUTHWEST Corner, Section 30, Township 23 NORTH, Range 52 EAST, Mt. Diablo P. M., thence bear SOUTH, 40,200 feet and EAST, 1500 feet to the Northeast Corner of this Claim.

The location work consisted of making the map as provided in NRS 517.040.
Dated FEBRUARY 26, A. D., 19 81, and filed in duplicate.

EXXON CORPORATION
(c/o Exxon Minerals Company
P. O. Box 120
Denver, Colorado 80201)

By: Richard D. Inberg
Its Agent
-Locator-

STATE WYOMING


COUNTY OF FREMONT

Subscribed and sworn to before me this 26TH day of FEBRUARY, 19 81, by RICHARD D. INBERG as Agent for EXXON CORPORATION.

Notary Public

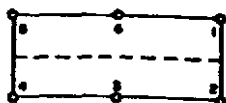
My Commission Expires:

APRIL 4, 1982



BOOK 93 PAGE 157

79711



STATE OF NEVADA

COUNTY OF EUREKA

Fee \$

Number

Filed for record this _____ day of _____
 19____, at _____ o'clock _____ A.
 Reception No. _____

These diagrams explain the method
 of description of the claim.

Recorder

Deputy

CERTIFICATE OF LOCATION - NEVADA

THE UNDERSIGNED hereby certifies that EXXON CORPORATION, by its Agent, the undersigned, does hereby locate the Mt 1267 Lode Mining Claim on this 9TH day of FEBRUARY, 19 81, situated in the MT. HOPE Mining District, EUREKA County, Nevada.

(*) Said Claim is located in the SE (Quarter), Section(s) 36, Township 22 NORTH, Range 51 EAST, Mt. Diablo P. M., and more particularly described as follows, to-wit:

Beginning at the Northeast Corner Post Number 1,

Thence, 600 feet in a SOUTHERLY direction to Post Number 2,
 Thence, 750 feet in a WESTERLY direction to Post Number 3,
 Thence, 750 feet in a WESTERLY direction to Post Number 4,
 Thence, 600 feet in a NORTHERLY direction to Post Number 5,
 Thence, 750 feet in a EASTERLY direction to Post Number 6,
 Thence, 750 feet in a EASTERLY direction to Post Number 1,

the point of beginning, and all posts being $4\frac{1}{2}$ " x 4" x 4" (OR A CUT TREE)

The Claim Monument on which the Notice is posted lies approximately midway between the two sides and is 10 feet from the EAST end and 1490 feet from the WEST end.

To tie this Claim to the Public Survey, begin at the SOUTHWEST Corner, Section 30, Township 23 NORTH, Range 52 EAST, Mt. Diablo P. M., thence bear SOUTH 40,800 feet and WEST 0 feet to the Northeast Corner of this Claim.

The location work consisted of making the map as provided in NRS 517.040.
 Dated FEBRUARY 26, A. D., 19 81, and filed in duplicate.

(* SEC)

INBERG SURVEYING CO
 8700 N. 13th St.
 91 MAR 11 ALL: 43
 DI. FIELD RECORD
 EUREKA & CO. IN NEVADA
 79711
 3.00

EXXON CORPORATION
 (c/o Exxon Minerals Company
 P. O. Box 120
 Denver, Colorado 80201)

By:

Richard D. Inberg
 Its Agent
 -Locator-

STATE OF WYOMING

COUNTY OF FREMONT

Subscribed and sworn to before me this 26TH day of FEBRUARY, 19 81, by RICHARD D. INBERG as Agent for EXXON CORPORATION.

My Commission Expires:

APRIL 4, 1982

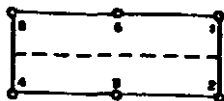
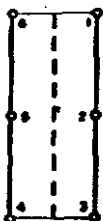
Notary

PATRICIA A. VAN HOUTEN - Notary Public

County of
FremontState of
Wyoming

My Commission Expires April 4, 1982

BOOK 093 PAGE 158



79712

STATE OF NEVADA } Fee \$ _____
COUNTY OF EUREKA } ss Number _____
Filed for record this _____ day of _____
19 _____, at _____ o'clock _____ M.
Reception No. _____

These diagrams explain the method of description of the claim.

Recorder

Deputy

CERTIFICATE OF LOCATION - NEVADA

THE UNDERSIGNED hereby certifies that EXXON CORPORATION, by its Agent, the undersigned, does hereby locate the MM 1268 Lode Mining Claim on this 9TH day of FEBRUARY, 19 81, situated in the MT. HOPE Mining District, EUREKA County, Nevada.

(*) Said Claim is located in the SW (Quarter), Section(s) 1, Township 21 1/2 NORTH, Range 51 1/2 EAST, Mt. Diablo P. M., and more particularly described as follows, to-wit: ** AND THE SE1/4, SEC. 36, T.22 N., R.51 E.

Beginning at the Northeast Corner Post Number 1,

Thence, 600 feet in a SOUTHERLY direction to Post Number 2,
Thence, 750 feet in a WESTERLY direction to Post Number 3,
Thence, 750 feet in a WESTERLY direction to Post Number 4,
Thence, 600 feet in a NORTHERLY direction to Post Number 5,
Thence, 750 feet in a EASTERLY direction to Post Number 6,
Thence, 750 feet in a EASTERLY direction to Post Number 1,

the point of beginning, and all posts being 4" x 4" x 4" (OR A CUT TREE)

The Claim Monument on which the Notice is posted lies approximately midway between the two sides and is 1490 feet from the EAST end and 10 feet from the WEST end.

To tie this Claim to the Public Survey, begin at the SOUTHWEST Corner, Section 30, Township 23 NORTH, Range 52 EAST, Mt. Diablo P. M., thence bear SOUTH, 40,800 feet and EAST, 1500 feet to the Northeast Corner of this Claim.

The location work consisted of making the map as provided in NRS 517.040. Dated FEBRUARY 26, A. D., 19 81, and filed in duplicate.

EXXON CORPORATION
(c/o Exxon Minerals Company
P. O. Box 120
Denver, Colorado 80201)

By:

Richard D. Inberg
Its Agent
-Locator-

STATE WYOMING }
COUNTY OF FREMONT } ss

Subscribed and sworn to before me this 26TH day of FEBRUARY, 19 81, by RICHARD D. INBERG as Agent for EXXON CORPORATION.

My Commission Expires:

APRIL 4, 1982

BOOK 093 PAGE 159

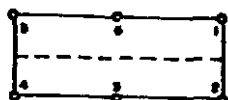
PATRICIA A. VAN HOUTEN - Notary Public
County of Fremont State of Wyoming
My Commission Expires April 4, 1982

RECORDED AT REQUEST OF
INBERG SURVEYING CO
BOOK 93 PAGE 159

MAR 11 AM 11:41

OFFICIAL RECORDS
EUREKA COUNTY, NEVADA
WILSON & DEPAULI RECORDERS
FEE \$3.00

79713



STATE OF NEVADA

Fee \$

COUNTY OF EUREKA

Number

Filed for record this _____ day of _____
 19____, at _____ o'clock _____ M.
 Reception No. _____

These diagrams explain the method
 of description of the claim.

Recorder

Deputy

CERTIFICATE OF LOCATION - NEVADA

THE UNDERSIGNED hereby certifies that EXXON CORPORATION, by its Agent, the undersigned, does hereby locate the _____ Mt. 1269 Lode Mining Claim on this _____ 9TH day of FEBRUARY, 19 81, situated in the _____ MT. HOPE Mining District, _____ EUREKA County, Nevada.

(*) Said Claim is located in the _____ SE (Quarter), Section(s) _____ 36 Township _____ 22 NORTH, Range _____ 51 EAST, Mt. Diablo P. M., and more particularly described as follows, to-wit:

Beginning at the Northeast Corner Post Number 1,

Thence, 600 feet in a SOUTHERLY direction to Post Number 2,
 Thence, 750 feet in a WESTERLY direction to Post Number 3,
 Thence, 750 feet in a WESTERLY direction to Post Number 4,
 Thence, 600 feet in a NORTHERLY direction to Post Number 5,
 Thence, 750 feet in a EASTERLY direction to Post Number 6,
 Thence, 750 feet in a EASTERLY direction to Post Number 1,

the point of beginning, and all posts being 4 1/2' x 4" x 4" (OR A CUT TREE)

The Claim Monument on which the Notice is posted lies approximately midway between the two sides and is _____ 10 feet from the EAST end and _____ 1490 feet from the WEST end.

To tie this Claim to the Public Survey, begin at the _____ SOUTHWEST Corner, Section _____ 30, Township _____ 23 NORTH, Range _____ 52 EAST, Mt. Diablo P. M., thence bear _____ SOUTH _____ 41,400 feet and _____ WEST _____ -0 feet to the Northeast Corner of this Claim.

The location work consisted of making the map as provided in NRS 517.040.
 Dated _____ FEBRUARY 26, A. D., 19 81, and filed in duplicate.

(*) SECTION LINES PROJECTED

EXXON CORPORATION
 (c/o Exxon Minerals Company
 P. O. Box 120
 Denver, Colorado 80201)

By:

Richard D. Inberg
 Its Agent
 -Locator-

STATE OF _____ WYOMING)
 COUNTY OF _____ FREMONT) ss

Subscribed and sworn to before me this _____ 26TH day of _____ FEBRUARY
 19 81, by _____ RICHARD D. INBERG as Agent for EXXON CORPORATION.

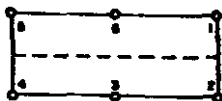
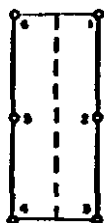
My Commission Expires:

APRIL 4, 1982

Notary Public



BOOK 093 PAGE 160



79714

STATE OF NEVADA } Fee \$ _____
 COUNTY OF EUREKA } ss Number _____
 Filed for record this _____ day of _____
 19 _____, at _____ o'clock _____ H.
 Reception No. _____

These diagrams explain the method of description of the claim.

Recorder Deputy

CERTIFICATE OF LOCATION - NEVADA

THE UNDERSIGNED hereby certifies that EXXON CORPORATION, by its Agent, the undersigned, does hereby locate the MM 1270 Lode Mining Claim on this 9TH day of FEBRUARY, 19 81, situated in the MT. HOPE Mining District, EUREKA County, Nevada.

(*) Said Claim is located in the SW (Quarter), Section(s) 1, Township 21 1/2 NORTH, Range 51 1/2 EAST, Mt. Diablo P. M., and more particularly described as follows, to-wit: ** AND THE SE 1/4, SEC. 36, T.22 N., R.51 E.

Beginning at the Northeast Corner Post Number 1,

Thence, 600 feet in a SOUTHERLY direction to Post Number 2,
 Thence, 750 feet in a WESTERLY direction to Post Number 3,
 Thence, 750 feet in a WESTERLY direction to Post Number 4,
 Thence, 600 feet in a NORTHERLY direction to Post Number 5,
 Thence, 750 feet in a EASTERLY direction to Post Number 6,
 Thence, 750 feet in a EASTERLY direction to Post Number 1,

the point of beginning, and all posts being 4 1/2" x 4" x 4" (OR A CUT TREE)

The Claim Monument on which the Notice is posted lies approximately midway between the two sides and is 1490 feet from the EAST end and 10 feet from the WEST end.

To tie this Claim to the Public Survey, begin at the SOUTHWEST Corner, Section 30, Township 23 NORTH, Range 52 EAST, Mt. Diablo P. M., thence bear SOUTH, 41,400 feet and EAST, 1500 feet to the Northeast Corner of this Claim.

The location work consisted of making the map as provided in NRS 517.040.
 Dated FEBRUARY 26, A. D., 19 81, and filed in duplicate.

RECORDED AT REQUEST OF
 INBERG SURVEYING CO
 BOOK 93 PAGE 61
 01 MAR 11 AM 11:14
 OFFICIAL RECORDS
 MINING CLAIMS
 WALLIS A. DEPT. OF CON. SEC.
 FILE NO. 79714
 FEE \$ 3.00

EXXON CORPORATION
 (c/o Exxon Minerals Company
 P. O. Box 120
 Denver, Colorado 80201)

By: Richard D. Inberg
 Its Agent
 -Locator-

STATE WYOMING } ss
 COUNTY OF FREMONT

Subscribed and sworn to before me this 26TH day of FEBRUARY, 19 81, by RICHARD D. INBERG as Agent for EXXON CORPORATION.

Patricia A. Van Houten
 Notary Public

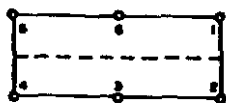
My Commission Expires:

APRIL 4, 1982

BOOK 93 PAGE 61

PATRICIA A. VAN HOUTEN - Notary Public
 County of Fremont
 My Commission Expires April 4, 1982

79715



These diagrams explain the method of description of the claim.

STATE OF NEVADA

COUNTY OF EUREKA

Fee \$

Number

Filed for record this _____ day of _____
19____, at _____ o'clock _____ M.
Reception No. _____

Recorder

Deputy

CERTIFICATE OF LOCATION - NEVADA

THE UNDERSIGNED hereby certifies that EXXON CORPORATION, by its Agent, the undersigned, does hereby locate the _____ MH 1271 Lode Mining Claim on this _____ 11TH day of FEBRUARY, 19 81, situated in the _____ MT. HOPE Mining District, _____ EUREKA County, Nevada.

(*) Said Claim is located in the _____ NW/4E (Quarter), Section(s) 25 Township _____ 22 NORTH, Range _____ 51 1/2 EAST, Mt. Diablo P. M., and more particularly described as follows, to-wit:

Beginning at the Northeast Corner Post Number 1,

Thence, 600 feet in a SOUTHERLY direction to Post Number 2,
Thence, 750 feet in a WESTERLY direction to Post Number 3,
Thence, 750 feet in a WESTERLY direction to Post Number 4,
Thence, 600 feet in a SOUTHERLY direction to Post Number 5,
Thence, 750 feet in a EASTERLY direction to Post Number 6,
Thence, 750 feet in a EASTERLY direction to Post Number 1,

the point of beginning, and all posts being 4" x 4" x 4" (OR A CUT TREE)

The Claim Monument on which the Notice is posted lies approximately midway between the two sides and is 1490 feet from the EAST end and 10 feet from the WEST end.

To tie this Claim to the Public Survey, begin at the _____ SOUTHWEST Corner, Section _____ 30, Township _____ 23 NORTH, Range _____ 52 EAST, Mt. Diablo P. M., thence bear _____ SOUTH _____ 26,400 feet and _____ EAST _____ 3000 feet to the Northeast Corner of this Claim.

The location work consisted of making the map as provided in NRS 517.040.
Dated _____ FEBRUARY 26, A. D., 19 81, and filed in duplicate.

(*) SECTION LINES PROJECTED

EXXON CORPORATION
(c/o Exxon Minerals Company
P. O. Box 120
Denver, Colorado 80201)

By:

Richard D. Inberg
Its Agent
-Locator-


STATE OF _____ WYOMING)
COUNTY OF _____ FREMONT) ss

Subscribed and sworn to before me this _____ 26TH day of _____ FEBRUARY
19 81, by _____ RICHARD D. INBERG _____ as Agent for EXXON CORPORATION.

My Commission Expires:

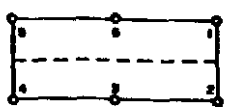
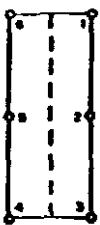
APRIL 4, 1982

Patricia A. Van Notten
Notary Public



BOOK 093 PAGE 162

INBERG SURVEYING CO
BOOK 93 PAGE 162
MAR 11 AM 11:48
OFFICIAL RECORDS
EUREKA COUNTY, NEVADA
JULIUS A. DEAN, RECORDER
79715
FEE \$ 3.00



79716

STATE OF NEVADA } Fee \$ _____
 COUNTY OF EUREKA } ss Number _____
 Filed for record this _____ day of _____
 19____, at _____ o'clock _____ M.
 Reception No. _____

These diagrams explain the method of description of the claim.

Recorder Deputy

CERTIFICATE OF LOCATION - NEVADA

THE UNDERSIGNED hereby certifies that EXXON CORPORATION, by its Agent, the undersigned, does hereby locate the MH 1272 Lode Mining Claim on this 11TH day of FEBRUARY, 19 81, situated in the MT. HOPE Mining District, EUREKA County, Nevada.

(*) Said Claim is located in the NW 1/4 (Quarter), Section(s) 25, Township 22 NORTH, Range 51 1/2 EAST, Mt. Diablo P. M., and more particularly described as follows, to-wit:

Beginning at the Northeast Corner Post Number 1,

- Thence, 600 feet in a SOUTHERLY direction to Post Number 2,
- Thence, 750 feet in a WESTERLY direction to Post Number 3,
- Thence, 750 feet in a WESTERLY direction to Post Number 4,
- Thence, 600 feet in a NORTHERLY direction to Post Number 5,
- Thence, 750 feet in a EASTERLY direction to Post Number 6,
- Thence, 750 feet in a EASTERLY direction to Post Number 1,

the point of beginning, and all posts being 4 1/2" x 4" x 4" (OR A CUT TREE)

The Claim Monument on which the Notice is posted lies approximately midway between the two sides and is 1490 feet from the EAST end and 10 feet from the WEST end.

To tie this Claim to the Public Survey, begin at the SOUTHWEST Corner, Section 30, Township 23 NORTH, Range 52 EAST, Mt. Diablo P. M., thence bear SOUTH 27,000 feet and EAST 3000 feet to the Northeast Corner of this Claim.

The location work consisted of making the map as provided in NRS 517.040. Dated FEBRUARY 26, A. D., 19 81, and filed in duplicate.

EXXON CORPORATION
 (c/o Exxon Minerals Company
 P. O. Box 120
 Denver, Colorado 80201)

By: Richard D. Inberg
 Its Agent
 -Locator-

STATE WYOMING }
 COUNTY OF FREMONT } ss

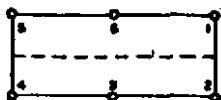
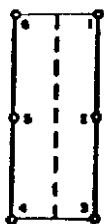
Subscribed and sworn to before me this 26TH day of FEBRUARY 19 81, by RICHARD D. INBERG as Agent for EXXON CORPORATION.

Patricia A. Van Houten
 Notary Public

My Commission Expires:
 APRIL 4, 1982

PATRICIA A. VAN HOUTEN - Notary Public
 County of Fremont
 My Commission Expires April 4, 1982

79717



STATE OF NEVADA

Fee \$ _____

COUNTY OF EUREKA

Number _____

Filed for record this _____ day of _____
 19____, at _____ o'clock _____ M.
 Reception No. _____

These diagrams explain the method
 of description of the claim.

Recorder

Deputy

CERTIFICATE OF LOCATION - NEVADA

THE UNDERSIGNED hereby certifies that EXXON CORPORATION, by its Agent, the undersigned, does hereby locate the MM 1273 Lode Mining Claim on this 11TH day of FEBRUARY, 1981, situated in the MT. HOPE Mining District, EUREKA County, Nevada.

(*) Said Claim is located in the NW 1/4 (Quarter), Section(s) 25, Township 22 NORTH, Range 51 1/2 EAST, Mt. Diablo P. M., and more particularly described as follows, to-wit:

Beginning at the Northeast Corner Post Number 1,

Thence, 600 feet in a SOUTHERLY direction to Post Number 2,
 Thence, 750 feet in a WESTERLY direction to Post Number 3,
 Thence, 750 feet in a WESTERLY direction to Post Number 4,
 Thence, 600 feet in a NORTHERLY direction to Post Number 5,
 Thence, 750 feet in a EASTERLY direction to Post Number 6,
 Thence, 750 feet in a EASTERLY direction to Post Number 1,

the point of beginning, and all posts being $4\frac{1}{2}$ x 4" x 4" (OR A CUT TREE)

The Claim Monument on which the Notice is posted lies approximately midway between the two sides and is 1490 feet from the EAST end and 10 feet from the WEST end.

To tie this Claim to the Public Survey, begin at the SOUTHWEST Corner, Section 30, Township 23 NORTH, Range 52 EAST, Mt. Diablo P. M., thence bear SOUTH, 27,600 feet and EAST, 3000 feet to the Northeast Corner of this Claim.

The location work consisted of making the map as provided in NRS 517.040.
 Dated FEBRUARY 26, A. D., 1981, and filed in duplicate.

EXXON CORPORATION
 (c/o Exxon Minerals Company
 P. O. Box 120
 Denver, Colorado 80201)

By: Richard D. Inberg
 Its Agent
 -Locator-

STATE WYOMING } ss
 COUNTY OF FREMONT


Subscribed and sworn to before me this 26TH day of FEBRUARY, 1981, by RICHARD D. INBERG as Agent for EXXON CORPORATION.

Patricia A. Van Houten
 Notary Public

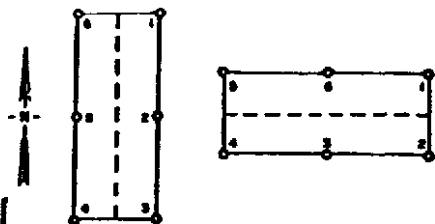
My Commission Expires:

APRIL 4, 1982

BOOK 093 PAGE 164



79718



These diagrams explain the method of description of the claim.

STATE OF NEVADA

Fee \$

COUNTY OF EUREKA

Number

Filed for record this _____ day of _____
19____, at _____ o'clock _____ M.
Reception No. _____

Recorder

Deputy

CERTIFICATE OF LOCATION - NEVADA

THE UNDERSIGNED hereby certifies that EXXON CORPORATION, by its Agent, the undersigned, does hereby locate the MT 1274 Lode Mining Claim on this 11TH day of FEBRUARY, 19 81, situated in the MT. HOPE Mining District, EUREKA County, Nevada.

(*) Said Claim is located in the NW 1/4 (Quarter), Section(s) 25 Township 22 NORTH, Range S1 1/2 EAST, Mt. Diablo P. M., and more particularly described as follows, to-wit:

Beginning at the Northeast Corner Post Number 1,

Thence, 600 feet in a SOUTHERLY direction to Post Number 2,
Thence, 750 feet in a WESTERLY direction to Post Number 3,
Thence, 750 feet in a WESTERLY direction to Post Number 4,
Thence, 600 feet in a NORTHERLY direction to Post Number 5,
Thence, 750 feet in a EASTERLY direction to Post Number 6,
Thence, 750 feet in a EASTERLY direction to Post Number 1,

the point of beginning, and all posts being 4 1/2 x 4 x 4 (OR A CUT TREE)

The Claim Monument on which the Notice is posted lies approximately midway between the two sides and is 1490 feet from the EAST end and 10 feet from the WEST end.

To tie this Claim to the Public Survey, begin at the SOUTHWEST Corner, Section 30, Township 23 NORTH, Range S2 EAST, Mt. Diablo P. M., thence bear SOUTH, 28.200 feet and EAST, 3000 feet to the Northeast Corner of this Claim.

The location work consisted of making the map as provided in NRS 517.040.
Dated FEBRUARY 26, A. D., 19 81, and filed in duplicate.

(* SECTION LINES PROJECTED)

EXXON CORPORATION
(c/o Exxon Minerals Company
P. O. Box 120
Denver, Colorado 80201)

By:

Richard D. Inberg
Its Agent
-locator-


STATE WYOMING) ss
COUNTY FREMONT)

Subscribed and sworn to before me this 26TH day of FEBRUARY, 19 81, by RICHARD D. INBERG as Agent for EXXON CORPORATION.

My Commission Expires:

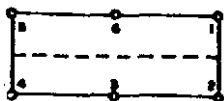
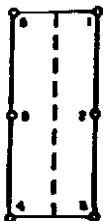
APRIL 4, 1982

Notary Public



BOOK 93 PAGE 165

79719



STATE OF NEVADA

Fee \$

COUNTY OF EUREKA

Number

Filed for record this _____ day of _____
 19_____, at _____ o'clock _____ A.
 Reception No. _____

These diagrams explain the method
 of description of the claim.

Recorder

Deputy

CERTIFICATE OF LOCATION - NEVADA

THE UNDERSIGNED hereby certifies that EXXON CORPORATION, by its Agent, the undersigned, does hereby locate the MM 1275 Lode Mining Claim on this 8TH day of FEBRUARY, 1981, situated in the MT. HOPE Mining District, EUREKA County, Nevada.

(*) Said Claim is located in the NE1/4SE1/4 (Quarter), Section(s) 25, Township 22 NORTH, Range 51 1/2 EAST, Mt. Diablo P. M., and more particularly described as follows, to-wit:

Beginning at the Northeast Corner Post Number 1,

Thence, 600 feet in a SOUTHERLY direction to Post Number 2,
 Thence, 750 feet in a WESTERLY direction to Post Number 3,
 Thence, 750 feet in a WESTERLY direction to Post Number 4,
 Thence, 600 feet in a NORTHERLY direction to Post Number 5,
 Thence, 750 feet in a EASTERLY direction to Post Number 6,
 Thence, 750 feet in a EASTERLY direction to Post Number 1,

the point of beginning, and all posts being 4 1/2 x 4 x 4" (OR A CUT TREE)

The Claim Monument on which the Notice is posted lies approximately midway between the two sides and is 10 feet from the EAST end and 1490 feet from the WEST end.

To tie this Claim to the Public Survey, begin at the SOUTHWEST Corner, Section 30, Township 23 NORTH, Range 52 EAST, Mt. Diablo P. M., thence bear SOUTH, 28,900 feet and EAST, 3000 feet to the Northeast Corner of this Claim.

The location work consisted of making the map as provided in NRS 517.040.
 Dated FEBRUARY 26, A. D., 1981, and filed in duplicate.

(*) SECTION LINES PROJECTED

EXXON CORPORATION
 (c/o Exxon Minerals Company
 P. O. Box 120
 Denver, Colorado 80201)

By:

Richard D. Inberg
 Its Agent
 -Locator-

STATE OF WYOMING

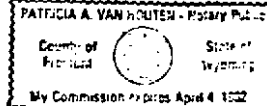
COUNTY OF FREMONT

Subscribed and sworn to before me this 26TH day of FEBRUARY, 1981, by RICHARD D. INBERG as Agent for EXXON CORPORATION.

My Commission Expires:

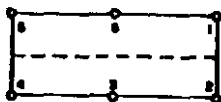
APRIL 4, 1982

Notary Public



BOOK 093 PAGE 166

79720



STATE OF NEVADA } ss Fee \$ _____
 COUNTY OF EUREKA } Number _____
 Filed for record this _____ day of _____
 19____, at _____ o'clock _____ M.
 Reception No. _____

These diagrams explain the method
 of description of the claim.

Recorder

Deputy

CERTIFICATE OF LOCATION - NEVADA

THE UNDERSIGNED hereby certifies that EXXON CORPORATION, by its Agent, the undersigned, does hereby locate the MH 1276 Lode Mining Claim on this 8TH day of FEBRUARY, 19 81, situated in the MT. HOPE Mining District, EUREKA County, Nevada.

(*) Said Claim is located in the NWESW (Quarter), Section(s) 30 ** Township 22 NORTH, Range 52 EAST, Mt. Diablo P. M., and more particularly described as follows, to-wit: ** AND THE NE $\frac{1}{4}$ SEC. 25, T. 22 N., R. 51 $\frac{1}{2}$ E.

Beginning at the Northeast Corner Post Number 1,

Thence, 600 feet in a SOUTHERLY direction to Post Number 2,
 Thence, 750 feet in a WESTERLY direction to Post Number 3,
 Thence, 750 feet in a WESTERLY direction to Post Number 4,
 Thence, 600 feet in a NORTHERLY direction to Post Number 5,
 Thence, 750 feet in a EASTERLY direction to Post Number 6,
 Thence, 750 feet in a EASTERLY direction to Post Number 1,

the point of beginning, and all posts being $4\frac{1}{2}$ x 4" x 4" (OR A CUT TREE)

The Claim Monument on which the Notice is posted lies approximately midway between the two sides and is 1490 feet from the EAST end and 10 feet from the WEST end.

To tie this Claim to the Public Survey, begin at the SOUTH-WEST Corner, Section 30, Township 23 NORTH, Range 52 EAST, Mt. Diablo P. M., thence bear SOUTH 28,800 feet and EAST 4500 feet to the Northeast Corner of this Claim.

The location work consisted of making the map as provided in NRS 517.040.
 Dated FEBRUARY 26, A. D., 19 81, and filed in duplicate.

RECORDED IN BOOK 93 PAGE 167
 INBERG SURVEYING CO
 01 MAR 11 AM 1981
 OFFICIAL RECORDS
 CLERK COUNTY OF NEVADA
 WILLIS A. DEBART
 FILE NO. 79720
 FEE \$ 3.00

EXXON CORPORATION
 (c/o Exxon Minerals Company
 P. O. Box 120
 Denver, Colorado 80201)

By:

Richard D. Inberg
 Its Agent
 -Locator-


STATE OF WYOMING } ss
 COUNTY OF FREMONT }

Subscribed and sworn to before me this 26TH day of FEBRUARY, 19 81, by RICHARD D. INBERG as Agent for EXXON CORPORATION.

My Commission Expires:

APRIL 4, 1982

BOOK 93 PAGE 167



79721

STATE OF NEVADA

Fee \$

COUNTY OF EUREKA

Number

Filed for record this _____ day of _____
 19____, at _____ o'clock _____ M.
 Reception No. _____

These diagrams explain the method
 of description of the claim.

Recorder

Deputy

CERTIFICATE OF LOCATION - NEVADA

I THE UNDERSIGNED hereby certifies that EXXON CORPORATION, by its Agent, the undersigned, does hereby locate the MT 1277 Lode Mining Claim on this 8TH day of FEBRUARY, 1981, situated in the MT. HOPE Mining District, EUREKA County, Nevada.

(*) Said Claim is located in the SEESW (Quarter), Section(s) 25, Township 22 NORTH, Range 51 1/2 EAST, Mt. Diablo P. M., and more particularly described as follows, to-wit:

Beginning at the Northeast Corner Post Number 1,

Thence, 600	feet in a	SOUTHERLY	direction to Post Number 2,
Thence, 750	feet in a	WESTERLY	direction to Post Number 3,
Thence, 750	feet in a	WESTERLY	direction to Post Number 4,
Thence, 600	feet in a	NORTHERLY	direction to Post Number 5,
Thence, 750	feet in a	EASTERLY	direction to Post Number 6,
Thence, 750	feet in a	EASTERLY	direction to Post Number 1,

the point of beginning, and all posts being 4 1/2" x 4" x 4" (OR A CUT TREE)

The Claim Monument on which the Notice is posted lies approximately midway between the two sides and is 10 feet from the EAST end and 1490 feet from the WEST end.

To tie this Claim to the Public Survey, begin at the SOUTHWEST Corner, Section 30, Township 23 NORTH, Range 52 EAST, Mt. Diablo P. M., thence bear SOUTH, 29,400 feet and EAST, 3000 feet to the Northeast Corner of this Claim.

The location work consisted of making the map as provided in NRS 517.040.
 Dated FEBRUARY 26, A. D., 1981, and filed in duplicate.

EXXON CORPORATION
 (c/o Exxon Minerals Company
 P. O. Box 120
 Denver, Colorado 80201)

By:

Richard D. Inberg
 Its Agent
 -Locator-


STATE OF WYOMING } ss
 COUNTY OF FREMONT

Subscribed and sworn to before me this 26TH day of FEBRUARY, 1981, by RICHARD D. INBERG as Agent for EXXON CORPORATION.

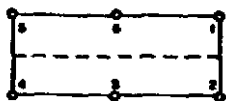
My Commission Expires:

APRIL 4, 1982

BOOK 93 PAGE 68



79722



These diagrams explain the method
of description of the claim.

STATE OF NEVADA } Fee \$ _____
COUNTY OF EUREKA } ss Number _____
Filed for record this _____ day of _____
19____, at _____ o'clock _____ H.
Reception No. _____

Recorder

Deputy

CERTIFICATE OF LOCATION - NEVADA

THE UNDERSIGNED hereby certifies that EXXON CORPORATION, by its Agent, the undersigned, does hereby locate the Mt 1278 Lode Mining Claim on this 8TH day of FEBRUARY, 19 81, situated in the MT. HOPE Mining District, EUREKA County, Nevada.

(*) Said Claim is located in the SW (Quarter), Section(s) 30 ** Township 22 NORTH, Range 52 EAST, Mt. Diablo P. M., and more particularly described as follows, to-wit: **
T. 22 N., R. 51 1/2 E.

Beginning at the Northeast Corner Post Number 1,

Thence, 600 feet in a SOUTHERLY direction to Post Number 2,
Thence, 750 feet in a WESTERLY direction to Post Number 3,
Thence, 750 feet in a WESTERLY direction to Post Number 4,
Thence, 600 feet in a NORTHERLY direction to Post Number 5,
Thence, 750 feet in a EASTERLY direction to Post Number 6,
Thence, 750 feet in a EASTERLY direction to Post Number 1,

the point of beginning, and all posts being $4\frac{1}{2}$ " x 4" x 4" (OR A CUT TREE)

The Claim Monument on which the Notice is posted lies approximately midway between the two sides and is 1490 feet from the EAST end and 10 feet from the WEST end.

To tie this Claim to the Public Survey, begin at the SOUTHWEST Corner, Section 30, Township 23 NORTH, Range 52 EAST, Mt. Diablo P. M., thence bear SOUTH, 29,400 feet and EAST, 4500 feet to the Northeast Corner of this Claim.

The location work consisted of making the map as provided in NRS 517.040.
Dated FEBRUARY 26, A. D., 19 81, and filed in duplicate.

(* SECTION LINES PROJECTED)

EXXON CORPORATION
(c/o Exxon Minerals Company
P. O. Box 120
Denver, Colorado 80201)

By: Richard D. Inberg
Its Agent
-Locator-


STATE WYOMING)
COUNTY FREMONT) ss

Subscribed and sworn to before me this 26TH day of FEBRUARY, 19 81, by RICHARD D. INBERG as Agent for EXXON CORPORATION.

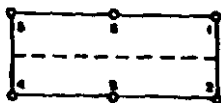
My Commission Expires:

APRIL 4, 1982

Notary Public



800K093 PAGE 169



79723

STATE OF NEVADA

COUNTY OF EUREKA

Fee \$

Number

Filed for record this day of 19 at o'clock Reception No.

These diagrams explain the method of description of the claim.

Recorder

Deputy

CERTIFICATE OF LOCATION - NEVADA

THE UNDERSIGNED hereby certifies that EXXON CORPORATION, by its Agent, the undersigned, does hereby locate the MH 1279 Lode Mining Claim on this 8TH day of FEBRUARY, 1981, situated in the MT. HOPE Mining District, EUREKA County, Nevada.

(*) Said Claim is located in the SE6SW (Quarter), Section(s) 25 Township 22 NORTH, Range 51 1/2 EAST, Mt. Diablo P. M., and more particularly described as follows, to-wit:

Beginning at the Northeast Corner Post Number 1,

Thence, 600 feet in a SOUTHERLY direction to Post Number 2,
Thence, 750 feet in a WESTERLY direction to Post Number 3,
Thence, 750 feet in a WESTERLY direction to Post Number 4,
Thence, 600 feet in a NORTHERLY direction to Post Number 5,
Thence, 750 feet in a EASTERLY direction to Post Number 6,
Thence, 750 feet in a EASTERLY direction to Post Number 1,

the point of beginning, and all posts being 4" x 4" (OR A CUT TREE)

The Claim Monument on which the Notice is posted lies approximately midway between the two sides and is 10 feet from the EAST end and 1490 feet from the WEST end.

To tie this Claim to the Public Survey, begin at the SOUTHWEST Corner, Section 30, Township 23 NORTH, Range 52 EAST, Mt. Diablo P. M., thence bear SOUTH 30,000 feet and EAST 3000 feet to the Northeast Corner of this Claim.

The location work consisted of making the map as provided in NRS 517.040. Dated FEBRUARY 26, A. D., 1981, and filed in duplicate.

EXXON CORPORATION
(c/o Exxon Minerals Company
P. O. Box 120
Denver, Colorado 80201)

By:

Its Agent
-Locator-

RECORDED AT REQUEST OF
INBERG SURVEYING CO
BOOK 93 PAGE 170

LINEA PROYECTADA

01 MAR 11 ALL: 4
OFFICIAL RECORDS
EUREKA COUNTY, NEVADA
WILLIS A. DEPAOLI-RECORDER
FILE NO. 79723
100 2 3.00

STATE WYOMING

COUNTY OF FREMONT


Subscribed and sworn to before me this 26TH day of FEBRUARY 1981, by RICHARD D. INBERG as Agent for EXXON CORPORATION.

My Commission Expires:

APRIL 4, 1982

Notary Public

BOOK 93 PAGE 170



79724

STATE OF NEVADA

Fee \$ _____

COUNTY OF EUREKA

Number _____

Filed for record this _____ day of _____
 19____, at _____ o'clock _____ A.
 Reception No. _____

These diagrams explain the method
 of description of the claim.

Recorder

Deputy

CERTIFICATE OF LOCATION - NEVADA

THE UNDERSIGNED hereby certifies that EXXON CORPORATION, by its Agent, the undersigned, does hereby locate the MH 1280 Lode Mining Claim on this 8TH day of FEBRUARY, 19 81, situated in the MT. HOPE Mining District, EUREKA County, Nevada.

(*) Said Claim is located in the SW (Quarter), Section(s) 30 ** Township 22 NORTH, Range 52 EAST, Mt. Diablo P. M., and more particularly described as follows, to-wit: ** AND THE SE1/4, SEC. 25, T.22 N., R.51 1/2 E.

Beginning at the Northeast Corner Post Number 1,

Thence, 600 feet in a SOUTHERLY direction to Post Number 2,
 Thence, 750 feet in a WESTERLY direction to Post Number 3,
 Thence, 750 feet in a WESTERLY direction to Post Number 4,
 Thence, 600 feet in a NORTHERLY direction to Post Number 5,
 Thence, 750 feet in a EASTERLY direction to Post Number 6,
 Thence, 750 feet in a EASTERLY direction to Post Number 1,

the point of beginning, and all posts being 4 1/2' x 4" x 4" (OR A CUT TREE)

The Claim Monument on which the Notice is posted lies approximately midway between the two sides and is 1490 feet from the EAST end and 10 feet from the WEST end.

To tie this Claim to the Public Survey, begin at the SOUTHWEST Corner, Section 30, Township 23 NORTH, Range 52 EAST, Mt. Diablo P. M., thence bear SOUTH 30,000 feet and EAST 4500 feet to the Northeast Corner of this Claim.

The location work consisted of making the map as provided in NRS 517.040.
 Dated FEBRUARY 26, A. D., 19 81, and filed in duplicate.

(* SECTION LINES PROJECTED)

EXXON CORPORATION
 (c/o Exxon Minerals Company
 P. O. Box 120
 Denver, Colorado 80201)

By: *Richard D. Inberg*

Its Agent
 -Locator-

STATE OF WYOMING)
 COUNTY OF FREMONT) ss

Subscribed and sworn to before me this 26TH day of FEBRUARY 19 81, by RICHARD D. INBERG as Agent for EXXON CORPORATION.

My Commission Expires:

APRIL 4, 1982

Notary Public



BOOK 93 PAGE 171