

STATE OF NEVADA

Fee \$ _____

COUNTY OF EUREKA

ss

Number _____

Filed for record this _____ day of _____
 19____, at _____ o'clock _____ M.
 Reception No. _____

These diagrams explain the method
 of description of the claim.

Recorder _____

Deputy _____

CERTIFICATE OF LOCATION - NEVADA

THE UNDERSIGNED hereby certifies that EXXON CORPORATION, by its Agent, the undersigned, does hereby locate the MI 1410 Lode Mining Claim on this 9TH day of FEBRUARY, 19 81, situated in the MT. HOPE Mining District, EUREKA County, Nevada.

(*) Said Claim is located in the SE (Quarter), Section(s) 29, Township 22 NORTH, Range 52 EAST, Mt. Diablo P. M., and more particularly described as follows, to-wit:

Beginning at the Northeast Corner Post Number 1,

Thence, 600 feet in a SOUTHERLY direction to Post Number 2,
 Thence, 750 feet in a WESTERLY direction to Post Number 3,
 Thence, 750 feet in a WESTERLY direction to Post Number 4,
 Thence, 600 feet in a NORTHERLY direction to Post Number 5,
 Thence, 750 feet in a EASTERLY direction to Post Number 6,
 Thence, 750 feet in a EASTERLY direction to Post Number 1,

the point of beginning, and all posts being $4\frac{1}{2}$ " x 4" x 4" (OR A CUT TREE)

The Claim Monument on which the Notice is posted lies approximately midway between the two sides and is 1490 feet from the EAST end and 10 feet from the WEST end.

To tie this Claim to the Public Survey, begin at the SOUTHWEST Corner, Section 30, Township 23 NORTH, Range 52 EAST, Mt. Diablo P. M., thence bear SOUTH, 29,400 feet and EAST, 13,500 feet to the Northeast Corner of this Claim.

The location work consisted of making the map as provided in NRS 517.040.
 Dated FEBRUARY 26, A. D., 19 81, and filed in duplicate.

(* SECTION LINES PROJECTED)

EXXON CORPORATION
 (c/o Exxon Minerals Company
 P. O. Box 120
 Denver, Colorado 80201)

By: Richard D. Inberg

Its Agent
 -Locator-

STATE OF NEVADA)
 COUNTY OF EUREKA) ss
 I, _____, Recorder

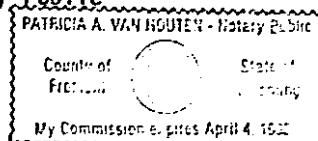
Subscribed and sworn to before me this 26TH day of FEBRUARY, 19 81, by RICHARD D. INBERG as Agent for EXXON CORPORATION.


My Commission Expires:

APRIL 4, 1982

BOOK 93 PAGE 301

Notary Public





These diagrams explain the method of description of the claim.

STATE OF NEVADA) Fee \$ _____
COUNTY OF EUREKA) ss Number _____
Filed for record this _____ day of _____
19____, at _____ o'clock _____ H.
Reception No. _____

Recorder

Deputy

CERTIFICATE OF LOCATION - NEVADA

THE UNDERSIGNED hereby certifies that EXXON CORPORATION, by its Agent, the undersigned, does hereby locate the MI 1411 Lode Mining Claim on this 9TH day of FEBRUARY, 19 81, situated in the MT. HOPE Mining District, EUREKA County, Nevada.

(*) Said Claim is located in the 1 SE&SW (Quarter), Section(s) 29, Township 22 NORTH, Range 52 EAST, Mt. Diablo P. M., and more particularly described as follows, to-wit:

Beginning at the Northeast Corner Post Number 1,

Thence, <u>600</u> feet in a <u>SOUTHERLY</u> direction to Post Number 2,
Thence, <u>750</u> feet in a <u>WESTERLY</u> direction to Post Number 3,
Thence, <u>750</u> feet in a <u>WESTERLY</u> direction to Post Number 4,
Thence, <u>600</u> feet in a <u>NORTHERLY</u> direction to Post Number 5,
Thence, <u>750</u> feet in a <u>EASTERLY</u> direction to Post Number 6,
Thence, <u>750</u> feet in a <u>EASTERLY</u> direction to Post Number 1,

the point of beginning, and all posts being $4\frac{1}{2}$ " x 4" x 4" (OR A CUT TREE)

The Claim Monument on which the Notice is posted lies approximately midway between the two sides and is 10 feet from the EAST end and 1490 feet from the WEST end.

To tie this Claim to the Public Survey, begin at the SOUTHWEST Corner, Section 30, Township 23 NORTH, Range 52 EAST, Mt. Diablo P. M., thence bear SOUTH, 30,000 feet and EAST, 12,000 feet to the Northeast Corner of this Claim.

The location work consisted of making the map as provided in NRS 517.040. Dated FEBRUARY 26, A. D., 19 81, and filed in duplicate.

(* SECTION LINES PROJECTED)

EXXON CORPORATION
(c/o Exxon Minerals Company
P. O. Box 120
Denver, Colorado 80201)

By:

Richard D. Inberg
Its Agent
-Locator-

STATE OF WYOMING)
COUNTY OF FREMONT) ss


Subscribed and sworn to before me this 26TH day of FEBRUARY, 19 81, by RICHARD D. INBERG as Agent for EXXON CORPORATION.

Patricia A. Van Houten
Notary Public



My Commission Expires:

APRIL 4, 1982

BOOK 93 PAGE 302



RECORDED AT REQUEST OF
INBERG SURVEYING CO
BOOK 93 PAGE 302
MAR 11 AM 11:57
OFFICIAL RECORDS
EUREKA COUNTY NEVADA
WILLIS A. GERRARD, CLERK
FILE NO 79855
FEE \$ 3.00



79856

STATE OF NEVADA

COUNTY OF EUREKA

}

Fee \$

Number

Filed for record this _____ day of _____,
19____, at _____ o'clock _____ M.
Reception No. _____

Recorder

Deputy

These diagrams explain the method
of description of the claim.

CERTIFICATE OF LOCATION - NEVADA

THE UNDERSIGNED hereby certifies that EXXON CORPORATION, by its Agent, the undersigned, does hereby locate the _____ MH 1412 Lode Mining Claim on this _____ 9TH day of FEBRUARY, 19 81, situated in the _____ MT. HOPE Mining District, _____ EUREKA County, Nevada.

(*) Said Claim is located in the _____ SE (Quarter), Section(s) 29 Township _____ 22 NORTH _____, Range _____ 52 EAST _____, Mt. Diablo P. M., and more particularly described as follows, to-wit:

Beginning at the Northeast Corner Post Number 1,

Thence, 600 feet in a SOUTHERLY direction to Post Number 2,
Thence, 750 feet in a WESTERLY direction to Post Number 3,
Thence, 750 feet in a WESTERLY direction to Post Number 4,
Thence, 600 feet in a NORTHERLY direction to Post Number 5,
Thence, 750 feet in a EASTERLY direction to Post Number 6,
Thence, 750 feet in a EASTERLY direction to Post Number 1,

the point of beginning, and all posts being 4 1/2" x 4" x 4" (OR A CUT TREE)

The Claim Monument on which the Notice is posted lies approximately midway between the two sides and is 1490 feet from the EAST end and 10 feet from the WEST end.

To tie this Claim to the Public Survey, begin at the _____ SOUTHWEST Corner, Section 30, Township 23 NORTH, Range 52 EAST, Mt. Diablo P. M., thence bear SOUTH _____, 30,000 feet and EAST _____, 13,500 feet to the Northeast Corner of this Claim.

The location work consisted of making the map as provided in NRS 517.040.
Dated FEBRUARY 26, A. D., 19 81, and filed in duplicate.

(* SECTION LINES PROJECTED)

RECORDED AT REQUEST OF
INBERG SURVEYING CO
BOOK 73 PAGE 303

81 MAR 11 AM 11:57

OFFICIAL RECORDS
EUREKA COUNTY NEVADA
WILLIS A. DOWD
FILE # 79856
FEE \$ 3.00

EXXON CORPORATION
(c/o Exxon Minerals Company
P. O. Box 120
Denver, Colorado 80201)

By:

Richard D. Inberg
Its Agent
-Locator-

STATE OF _____)
COUNTY OF _____) ss

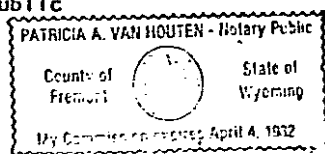
Subscribed and sworn to before me this _____ 26TH day of _____ FEBRUARY, 19 81, by _____ RICHARD D. INBERG as Agent for EXXON CORPORATION.

Patricia A. Van Houten
Notary Public



My Commission Expires:

APRIL 4, 1982

BOOK 093 PAGE 303



79857



STATE OF NEVADA

Fee \$

COUNTY OF EUREKA

Number

Filed for record this _____ day of _____,
19____, at _____ o'clock _____ H.
Reception No. _____

These diagrams explain the method
of description of the claim.

Recorder

Deputy

CERTIFICATE OF LOCATION - NEVADA

THE UNDERSIGNED hereby certifies that EXXON CORPORATION, by its Agent, the undersigned, does hereby locate the _____ M4 1413 _____ Lode Mining Claim on this _____ 9TH _____ day of FEBRUARY, 19 81, situated in the _____ MT. HOPE _____ Mining District, _____ EUREKA _____ County, Nevada.

(*) Said Claim is located in the _____ SE&SW _____ (Quarter), Section(s) 29, Township 22 NORTH, Range 52 EAST, Mt. Diablo P. H., and more particularly described as follows, to-wit:

Beginning at the Northeast Corner Post Number 1,

Thence, 600 feet in a SOUTHERLY direction to Post Number 2,
Thence, 750 feet in a WESTERLY direction to Post Number 3,
Thence, 750 feet in a WESTERLY direction to Post Number 4,
Thence, 600 feet in a NORTHERLY direction to Post Number 5,
Thence, 750 feet in a EASTERLY direction to Post Number 6,
Thence, 750 feet in a EASTERLY direction to Post Number 1,

the point of beginning, and all posts being 4 1/2" x 4" x 4" (OR A CUT TREE)

The Claim Monument on which the Notice is posted lies approximately midway between the two sides and is 10 feet from the EAST end and 1490 feet from the WEST end.

To tie this Claim to the Public Survey, begin at the _____ SOUTHWEST _____ Corner, Section 30, Township 23 NORTH, Range 52 EAST, Mt. Diablo P. H., thence bear SOUTH, 30,600 feet and EAST, 12,000 feet to the Northeast Corner of this Claim.

The location work consisted of making the map as provided in NRS 517.040.
Dated FEBRUARY 26, A. D., 1981, and filed in duplicate.

(* SECTION LINES PROJECTED)

EXXON CORPORATION
(c/o Exxon Minerals Company
P. O. Box 120
Denver, Colorado 80201)

By:

Its Agent
-Locator-

STATE OF WYOMING


COUNTY OF FREMONT

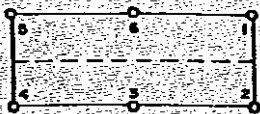

Subscribed and sworn to before me this 26TH day of FEBRUARY, 19 81, by RICHARD D. INBERG as Agent for EXXON CORPORATION.

My Commission Expires:

APRIL 4, 1982

BOOK 093 PAGE 304





STATE OF NEVADA } Fee \$
 COUNTY OF EUREKA } ss Number
 Filed for record this _____ day of _____,
 19____, at _____ o'clock _____ H.
 Reception No. _____

These diagrams explain the method
 of description of the claim.

Recorder

Deputy

CERTIFICATE OF LOCATION - NEVADA

THE UNDERSIGNED hereby certifies that EXXON CORPORATION, by its Agent, the undersigned, does hereby locate the _____ MH 1414 Lode Mining Claim on this _____ 9TH day of FEBRUARY, 19 81, situated in the _____ MT. HOPE Mining District, _____ EUREKA County, Nevada.

(*) Said Claim is located in the _____ SE (Quarter), Section(s) _____ 129 Township _____ 22 NORTH, Range _____ 52 EAST, Mt. Diablo P. M., and more particularly described as follows, to-wit:

Beginning at the Northeast Corner Post Number 1,

Thence, 600 feet in a SOUTHERLY direction to Post Number 2,
 Thence, 750 feet in a WESTERLY direction to Post Number 3,
 Thence, 750 feet in a WESTERLY direction to Post Number 4,
 Thence, 600 feet in a NORTHERLY direction to Post Number 5,
 Thence, 750 feet in a EASTERLY direction to Post Number 6,
 Thence, 750 feet in a EASTERLY direction to Post Number 1,

the point of beginning, and all posts being 4 1/2" x 4" x 4" (OR A CUT TREE)

The Claim Monument on which the Notice is posted lies approximately midway between the two sides and is 1490 feet from the EAST end and 10 feet from the WEST end.

To tie this Claim to the Public Survey, begin at the _____ SOUTHWEST Corner, Section 30, Township 23 NORTH, Range 52 EAST, Mt. Diablo P. M., thence bear SOUTH, 30,600 feet and EAST, 13,500 feet to the Northeast Corner of this Claim.

The location work consisted of making the map as provided in NRS 517.040.
 Dated FEBRUARY 26, A. D., 19 81, and filed in duplicate.

(* SECTION LINES PROJECTED)

EXXON CORPORATION
 (c/o Exxon Minerals Company
 P. O. Box 120
 Denver, Colorado 80201)

By:

Its Agent
 -Locator-


STAT _____ WYOMING)
 COUNTY OF _____ FREMONT) ss



Subscribed and sworn to before me this _____ 26TH day of FEBRUARY, 19 81, by _____ RICHARD D. INBERG as Agent for EXXON CORPORATION.

My Commission Expires:

APRIL 4, 1982

Notary Public





These diagrams explain the method of description of the claim.

STATE OF NEVADA)
COUNTY OF EUREKA) ss
Filed for record this _____ day of _____, 19____, at _____ o'clock _____ H.
Reception No. _____

Recorder

Deputy

CERTIFICATE OF LOCATION - NEVADA

THE UNDERSIGNED hereby certifies that EXXON CORPORATION, by its Agent, the undersigned, does hereby locate the MH 1415 Lode Mining Claim on this 9TH day of FEBRUARY, 1981, situated in the MT. HOPE Mining District, EUREKA County, Nevada.

(*) Said Claim is located in the SE&SW (NE&NW) (Quarter), Section(s) 29 (32), Township 22 NORTH, Range 52 EAST, Mt. Diablo P. M., and more particularly described as follows, to-wit:

Beginning at the Northeast Corner Post Number 1,

Thence, 600 feet in a SOUTHERLY direction to Post Number 2,
Thence, 750 feet in a WESTERLY direction to Post Number 3,
Thence, 750 feet in a WESTERLY direction to Post Number 4,
Thence, 600 feet in a NORTHERLY direction to Post Number 5,
Thence, 750 feet in a EASTERLY direction to Post Number 6,
Thence, 750 feet in a EASTERLY direction to Post Number 1,

the point of beginning, and all posts being 4 1/2" x 4" x 4" (OR A CUT TREE)

The Claim Monument on which the Notice is posted lies approximately midway between the two sides and is 10 feet from the EAST end and 1490 feet from the WEST end.

To tie this Claim to the Public Survey, begin at the SOUTHWEST Corner, Section 30, Township 23 NORTH, Range 52 EAST, Mt. Diablo P. M., thence bear SOUTH, 31,200 feet and EAST, 12,000 feet to the Northeast Corner of this Claim.

The location work consisted of making the map as provided in NRS 517.040.
Dated FEBRUARY 26, A. D., 1981, and filed in duplicate.

(* SECTION LINES PROJECTED)

RECORDED AT REQUEST OF
INBERG SURVEYING CO
BOOK 93 PAGE 306
MAR 11 A 11:57
OFFICIAL RECORDS
EUREKA COUNTY, NEVADA
WILLIS A. DEFAUQUE, RECORDER
FEB 26 1981
FEE \$ 3.00

STATE OF WYOMING)
COUNTY OF FREMONT) ss

EXXON CORPORATION
(c/o Exxon Minerals Company
P. O. Box 120
Denver, Colorado 80201)

By:

Richard D. Inberg
Its Agent
-Locator-

Subscribed and sworn to before me this 26TH day of FEBRUARY, 1981, by RICHARD D. INBERG as Agent for EXXON CORPORATION.

My Commission Expires:

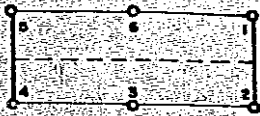

APRIL 4, 1982

Patricia A. Van Heuten
Notary Public

PATRICIA A. VAN HEUTEN - Notary Public
County of Fremont State of Wyoming
My Commission expires April 4, 1982

BOOK 93 PAGE 306

79860



STATE OF NEVADA

Fee \$

COUNTY OF EUREKA

Number

Filed for record this _____ day of _____,
19____, at _____ o'clock _____ M.
Reception No. _____

These diagrams explain the method
of description of the claim.

Recorder

Deputy

CERTIFICATE OF LOCATION - NEVADA

THE UNDERSIGNED hereby certifies that EXXON CORPORATION, by its Agent, the undersigned, does hereby locate the MI 1416 Lode Mining Claim on this 9TH day of FEBRUARY, 19 81, situated in the MT. HOPE Mining District, EUREKA County, Nevada.

(*) Said Claim is located in the SE (NE) (Quarter), Section(s) 29 (32), Township 22 NORTH, Range 52 EAST, Mt. Diablo P. M., and more particularly described as follows, to-wit:

Beginning at the Northeast Corner Post Number 1,

Thence, 600 feet in a SOUTHERLY direction to Post Number 2,
Thence, 750 feet in a WESTERLY direction to Post Number 3,
Thence, 750 feet in a WESTERLY direction to Post Number 4,
Thence, 600 feet in a NORTHERLY direction to Post Number 5,
Thence, 750 feet in a EASTERLY direction to Post Number 6,
Thence, 750 feet in a EASTERLY direction to Post Number 1,

the point of beginning, and all posts being $4\frac{1}{2}$ x 4" x 4" (OR A CUT TREE)

The Claim Monument on which the Notice is posted lies approximately midway between the two sides and is 1490 feet from the EAST end and 10 feet from the WEST end.

To tie this Claim to the Public Survey, begin at the SOUTHWEST Corner, Section 30, Township 23 NORTH, Range 52 EAST, Mt. Diablo P. M., thence bear SOUTH, 31,200 feet and EAST, 13,500 feet to the Northeast Corner of this Claim.

The location work consisted of making the map as provided in NRS 517.040.
Dated FEBRUARY 26, A. D., 19 81, and filed in duplicate.

(* SECTION LINES PROJECTED)

EXXON CORPORATION
(c/o Exxon Minerals Company,
P. O. Box 120
Denver, Colorado 80201)

By:

Richard D. Inberg
Its Agent
-Locator-


STATE WYOMINGCOUNTY FREMONT

Subscribed and sworn to before me this 26TH day of FEBRUARY, 19 81, by RICHARD D. INBERG as Agent for EXXON CORPORATION.

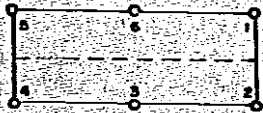

My Commission Expires:

APRIL 4, 1982

Notary Public



BOOK 93 PAGE 307



STATE OF NEVADA

Fee \$

COUNTY OF EUREKA

Number

Filed for record this _____ day of _____,
 19____, at _____ o'clock _____ M.
 Reception No. _____

These diagrams explain the method
 of description of the claim.

Recorder

Deputy

CERTIFICATE OF LOCATION - NEVADA

THE UNDERSIGNED hereby certifies that EXXON CORPORATION, by its Agent, the undersigned, does hereby locate the MH 1417 Lode Mining Claim on this 9TH day of FEBRUARY, 19 81, situated in the MT. HOPE Mining District, EUREKA County, Nevada.

(*) Said Claim is located in the NE&NW (Quarter), Section(s) 32, Township 22 NORTH, Range 52 EAST, Mt. Diablo P. M., and more particularly described as follows, to-wit:

Beginning at the Northeast Corner Post Number 1,

Thence, 600 feet in a SOUTHERLY direction to Post Number 2,
 Thence, 750 feet in a WESTERLY direction to Post Number 3,
 Thence, 750 feet in a WESTERLY direction to Post Number 4,
 Thence, 600 feet in a NORTHERLY direction to Post Number 5,
 Thence, 750 feet in a EASTERLY direction to Post Number 6,
 Thence, 750 feet in a EASTERLY direction to Post Number 1,

the point of beginning, and all posts being 4 1/2' x 4" x 4" (OR A CUT TREE)

The Claim Monument on which the Notice is posted lies approximately midway between the two sides and is 10 feet from the EAST end and 1490 feet from the WEST end.

To tie this Claim to the Public Survey, begin at the SOUTHWEST Corner, Section 30, Township 23 NORTH, Range 52 EAST, Mt. Diablo P. M., thence bear SOUTH, 31,800 feet and EAST, 12,000 feet to the Northeast Corner of this Claim.

The location work consisted of making the map as provided in NRS 517.040.

Dated FEBRUARY 26, A. D., 1981, and filed in duplicate.

(* SECTION LINES PROJECTED)

RECORDED AT REQUEST OF
 INBERG, SURVEYING CO
 93-58-308
 MAR 11 AM 11:58
 OFFICIAL RECORDS
 EUREKA COUNTY, NEVADA
 WILLIS A. DEPAUL
 FILE NO. 79861
 FEE \$ 3.00

EXXON CORPORATION

(c/o Exxon Minerals Company

P. O. Box 120

Denver, Colorado 80201)

By:

Richard D. Inberg
 Its Agent
 -Locator-

STATE OF WYOMING)
 COUNTY OF FREMONT) ss

Subscribed and sworn to before me this 26TH day of FEBRUARY, 19 81, by RICHARD D. INBERG as Agent for EXXON CORPORATION.

My Commission Expires:

APRIL 4, 1982

BOOK 093 PAGE 308



Notary Public

PATRICIA A. VAN HOUTEN - Notary Public

County of Fremont State of Wyoming

My Commission expires April 4, 1982

79862



STATE OF NEVADA

Fee \$

COUNTY OF EUREKA

Number

Filed for record this _____ day of _____
 19____, at _____ o'clock _____ H.
 Reception No. _____

These diagrams explain the method
 of description of the claim.

Recorder

Deputy

CERTIFICATE OF LOCATION - NEVADA

THE UNDERSIGNED hereby certifies that EXXON CORPORATION, by its Agent, the undersigned, does hereby locate the MH 1418 Lode Mining Claim on this 9TH day of FEBRUARY, 19 81, situated in the MT. HOPE Mining District, EUREKA County, Nevada.

(*) Said Claim is located in the NE 1 (Quarter), Section(s) 32, Township 22 NORTH, Range 52 EAST, Mt. Diablo P. M., and more particularly described as follows, to-wit:

Beginning at the Northeast Corner Post Number 1,

Thence, 600 feet in a SOUTHERLY direction to Post Number 2,
 Thence, 750 feet in a WESTERLY direction to Post Number 3,
 Thence, 750 feet in a WESTERLY direction to Post Number 4,
 Thence, 600 feet in a NORTHERLY direction to Post Number 5,
 Thence, 750 feet in a EASTERLY direction to Post Number 6,
 Thence, 750 feet in a EASTERLY direction to Post Number 1,

the point of beginning, and all posts being $4\frac{1}{2}$ " x 4" x 4" (OR A CUT TREE)

The Claim Monument on which the Notice is posted lies approximately midway between the two sides and is 1490 feet from the EAST end and 10 feet from the WEST end.

To tie this Claim to the Public Survey, begin at the SOUTHWEST Corner, Section 30, Township 23 NORTH, Range 52 EAST, Mt. Diablo P. M., thence bear SOUTH, 31,800 feet and EAST, 13,500 feet to the Northeast Corner of this Claim.

The location work consisted of making the map as provided in NRS 517.040.
 Dated FEBRUARY 26, A. D., 19 81, and filed in duplicate.

(* SECTION LINES PROJECTED)

EXXON CORPORATION
 (c/o Exxon Minerals Company
 P. O. Box 120
 Denver, Colorado 80201)

By:

Richard D. Inberg
 Its Agent
 -Locator-


STATE OF WYOMING)
) ss
 COUNTY OF FREMONT

Subscribed and sworn to before me this 26TH day of FEBRUARY, 19 81, by RICHARD D. INBERG as Agent for EXXON CORPORATION.

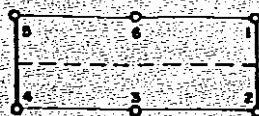

My Commission Expires:

APRIL 4, 1982

Patricia A. Van Houten
 Notary Public



BOOK 93 PAGE 309



STATE OF NEVADA

Fee \$

COUNTY OF EUREKA

Number

Filed for record this _____ day of _____,
19____, at _____ o'clock _____ M.
Reception No. _____

These diagrams explain the method
of description of the claim.

Recorder

Deputy

CERTIFICATE OF LOCATION - NEVADA

THE UNDERSIGNED hereby certifies that EXXON CORPORATION, by its Agent, the undersigned, does hereby locate the MT. HOPE Mining Claim on this 9TH day of FEBRUARY, 1981, situated in the MT. HOPE Mining District, EUREKA County, Nevada.

(*) Said Claim is located in the NECNW (Quarter), Section(s) 32, Township 22 NORTH, Range 52 EAST, Mt. Diablo P. M., and more particularly described as follows, to-wit:

Beginning at the Northeast Corner Post Number 1,

Thence, 600 feet in a SOUTHERLY direction to Post Number 2,
Thence, 750 feet in a WESTERLY direction to Post Number 3,
Thence, 750 feet in a WESTERLY direction to Post Number 4,
Thence, 600 feet in a NORTHERLY direction to Post Number 5,
Thence, 750 feet in a EASTERLY direction to Post Number 6,
Thence, 750 feet in a EASTERLY direction to Post Number 1,

the point of beginning, and all posts being $4\frac{1}{2}$ " x 4" x 4" (OR A CUT TREE)

The Claim Monument on which the Notice is posted lies approximately midway between the two sides and is 10 feet from the EAST end and 1490 feet from the WEST end.

To tie this Claim to the Public Survey, begin at the SOUTHWEST Corner, Section 30, Township 23 NORTH, Range 52 EAST, Mt. Diablo P. M., thence bear SOUTH, 32,400 feet and EAST, 12,000 feet to the Northeast Corner of this Claim.

The location work consisted of making the map as provided in NRS 517.040.
Dated FEBRUARY 26, A. D., 1981, and filed in duplicate.

(* SECTION LINES PROJECTED)

EXXON CORPORATION
(c/o Exxon Minerals Company
P. O. Box 120
Denver, Colorado 80201)

By:

Richard D. Inberg
Its Agent
-Locator-


STATE OF WYOMING)
COUNTY OF FREMONT) ss

Subscribed and sworn to before me this 26TH day of FEBRUARY, 1981, by RICHARD D. INBERG as Agent for EXXON CORPORATION.



My Commission Expires:

APRIL 4, 1982

BOOK 93 PAGE 310



79864



STATE OF NEVADA

Fee \$

COUNTY OF EUREKA

Number

Filed for record this _____ day of _____,
19____, at _____ o'clock _____ M.
Reception No. _____

These diagrams explain the method
of description of the claim.

Recorder

Deputy

CERTIFICATE OF LOCATION - NEVADA

THE UNDERSIGNED hereby certifies that EXXON CORPORATION, by its Agent, the undersigned, does hereby locate the MT 1420 Lode Mining Claim on this 9TH day of FEBRUARY, 19 81, situated in the MT. HOPE Mining District, EUREKA County, Nevada.

(*) Said Claim is located in the NE (Quarter), Section(s) 32, Township 22 NORTH, Range 52 EAST, Mt. Diablo P. M., and more particularly described as follows, to-wit:

Beginning at the Northeast Corner Post Number 1,

Thence, 600 feet in a SOUTHERLY direction to Post Number 2,
Thence, 750 feet in a WESTERLY direction to Post Number 3,
Thence, 750 feet in a WESTERLY direction to Post Number 4,
Thence, 600 feet in a NORTHERLY direction to Post Number 5,
Thence, 750 feet in a EASTERLY direction to Post Number 6,
Thence, 750 feet in a EASTERLY direction to Post Number 1,

the point of beginning, and all posts being $4\frac{1}{2}$ " x 4" x 4" (OR A CUT TREE)

The Claim Monument on which the Notice is posted lies approximately midway between the two sides and is 1490 feet from the EAST end and 10 feet from the WEST end.

To tie this Claim to the Public Survey, begin at the SOUTHWEST Corner, Section 30, Township 23 NORTH, Range 52 EAST, Mt. Diablo P. M., thence bear SOUTH, 32,400 feet and EAST, 13,500 feet to the Northeast Corner of this Claim.

The location work consisted of making the map as provided in NRS 517.040.
Dated FEBRUARY 26, A. D., 19 81, and filed in duplicate.

(*) SECTION LINES PROJECTED)

EXXON CORPORATION
(c/o Exxon Minerals Company
P. O. Box 120
Denver, Colorado 80201)

By: Richard D. Inberg
Its Agent
-Locator-

RECORDED AT REQUEST OF
INBERG SURVEYING CO
BOOK 93 PAGE 311
MAR 11 AM 11:58
OFFICIAL RECORDS
EUREKA COUNTY, NEVADA
WILLIS A. DETMOLD-RECORDER
FILE NO. 79864
FEE \$ 3.00

STATE OF WYOMING)
COUNTY OF FREMONT) ss

Subscribed and sworn to before me this 26TH day of FEBRUARY, 19 81, by RICHARD D. INBERG as Agent for EXXON CORPORATION.


My Commission Expires:

APRIL 4, 1982

BOOK 93 PAGE 311

Notary Public

PATRICIA A. VAN HOUTEN - Notary Public
County of Fremont State of Wyoming
My Commission expires April 4 1982



These diagrams explain the method of description of the claim.

STATE OF NEVADA)
) ss Fee \$ _____
COUNTY OF EUREKA) Number _____
Filed for record this _____ day of _____,
19____, at _____ o'clock _____ H.
Reception No. _____

Recorder

Deputy

CERTIFICATE OF LOCATION - NEVADA

THE UNDERSIGNED hereby certifies that EXXON CORPORATION, by its Agent, the undersigned, does hereby locate the MH 1421 Lode Mining Claim on this 9TH day of FEBRUARY, 1981, situated in the MT. HOPE Mining District, EUREKA County, Nevada.

(*) Said Claim is located in the NE&NW (Quarter), Section(s) 32, Township 22 NORTH, Range 52 EAST, Mt. Diablo P. M., and more particularly described as follows, to-wit:

Beginning at the Northeast Corner Post Number 1,

Thence, <u>600</u>	feet in a	<u>SOUTHERLY</u>	direction to Post Number 2,
Thence, <u>750</u>	feet in a	<u>WESTERLY</u>	direction to Post Number 3,
Thence, <u>750</u>	feet in a	<u>WESTERLY</u>	direction to Post Number 4,
Thence, <u>600</u>	feet in a	<u>NORTHERLY</u>	direction to Post Number 5,
Thence, <u>750</u>	feet in a	<u>EASTERLY</u>	direction to Post Number 6,
Thence, <u>750</u>	feet in a	<u>EASTERLY</u>	direction to Post Number 1,

the point of beginning, and all posts being $4\frac{1}{2}$ " x 4" x 4" (OR A CUT TREE)

The Claim Monument on which the Notice is posted lies approximately midway between the two sides and is 10 feet from the EAST end and 1490 feet from the WEST end.

To tie this Claim to the Public Survey, begin at the SOUTHWEST Corner, Section 30, Township 23 NORTH, Range 52 EAST, Mt. Diablo P. M., thence bear SOUTH, 33,000 feet and EAST, 12,000 feet to the Northeast Corner of this Claim.

The location work consisted of making the map as provided in NRS 517.040.

Dated FEBRUARY 26, A. D., 1981, and filed in duplicate.

(* SECTION LINES PROJECTED)

EXXON CORPORATION
(c/o Exxon Minerals Company
P. O. Box 120
Denver, Colorado 80201)

By:

Richard D. Inberg
Its Agent
-Locator-


STATE OF WYOMING)
) ss
COUNTY OF FREMONT)

Subscribed and sworn to before me this 26TH day of FEBRUARY, 1981, by RICHARD D. INBERG as Agent for EXXON CORPORATION.


My Commission Expires:

APRIL 4, 1982

Patricia A. Van Houten
Notary Public



BOOK 093 PAGE 312



STATE OF NEVADA)
COUNTY OF EUREKA) ss
Fee \$ _____
Number _____
Filed for record this _____ day of _____,
1981, at _____ o'clock _____ M.
Reception No. _____

These diagrams explain the method
of description of the claim.

Recorder

Deputy

CERTIFICATE OF LOCATION - NEVADA

THE UNDERSIGNED hereby certifies that EXXON CORPORATION, by its Agent, the undersigned, does hereby locate the MT. HOPE Mining Claim on this 9TH day of FEBRUARY, 19 81, situated in the MT. HOPE Mining District, EUREKA County, Nevada.

(*) Said Claim is located in the NE (Quarter), Section(s) 32, Township 22 NORTH, Range 52 EAST, Mt. Diablo P. M., and more particularly described as follows, to-wit:

Beginning at the Northeast Corner Post Number 1,

Thence, 600 feet in a SOUTHERLY direction to Post Number 2,
Thence, 750 feet in a WESTERLY direction to Post Number 3,
Thence, 750 feet in a WESTERLY direction to Post Number 4,
Thence, 600 feet in a NORTHERLY direction to Post Number 5,
Thence, 750 feet in a EASTERLY direction to Post Number 6,
Thence, 750 feet in a EASTERLY direction to Post Number 1,

the point of beginning, and all posts being $4\frac{1}{2}$ " x 4" x 4" (OR A CUT TREE)

The Claim Monument on which the Notice is posted lies approximately midway between the two sides and is 1490 feet from the EAST end and 10 feet from the WEST end.

To tie this Claim to the Public Survey, begin at the SOUTHWEST Corner, Section 30, Township 23 NORTH, Range 52 EAST, Mt. Diablo P. M., thence bear SOUTH, 33,000 feet and EAST, 13,500 feet to the Northeast Corner of this Claim.

The location work consisted of making the map as provided in NRS 517.040.
Dated FEBRUARY 26, A. D., 19 81, and filed in duplicate.

(* SECTION LINES PROJECTED)

RECORDED AT REQUEST OF
INBERG SURVEYING CO
BOOK 93 PAGE 3/3
MAR 11 AM 11:58
OFFICIAL RECORDS
EUREKA COUNTY, NEVADA
WILLIS A. DEPAULI, RECORDER
FILE NO. 79866
FEE \$ 3.00
STATE OF WYOMING)
COUNTY OF FREMONT) ss

EXXON CORPORATION
(c/o Exxon Minerals Company
P. O. Box 120
Denver, Colorado 80201)

By: Richard D. Inberg
Its Agent
-Locator-

Subscribed and sworn to before me this 26TH day of FEBRUARY, 19 81, by RICHARD D. INBERG as Agent for EXXON CORPORATION.

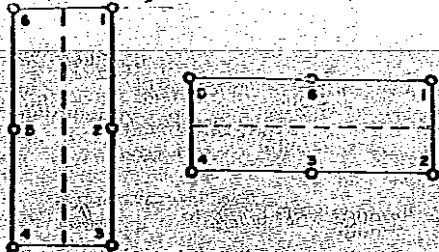
My Commission Expires:

APRIL 4, 1982

Patricia A. Van Houten
Notary Public
County of Fremont, State of Wyoming
My Commission expires April 4, 1982

BOOK 93 PAGE 313

'79867



STATE OF NEVADA }
COUNTY OF EUREKA } ss
Filed for record this _____ day of _____
19____, at _____ o'clock _____ M.
Reception No. _____

These diagrams explain the method of description of the claim.

Recorder Deputy

CERTIFICATE OF LOCATION - NEVADA

THE UNDERSIGNED hereby certifies that EXXON CORPORATION, by its Agent, the undersigned, does hereby locate the MH 1423 Lode Mining Claim on this 9TH day of FEBRUARY, 1981, situated in the MT. HOPE Mining District, EUREKA County, Nevada.

(*) Said Claim is located in the NE6NW (Quarter), Section(s) 32, Township 22 NORTH, Range 52 EAST, Mt. Diablo P. M., and more particularly described as follows, to-wit:

Beginning at the Northeast Corner Post Number 1,

Thence, 600 feet in a SOUTHERLY direction to Post Number 2,
Thence, 750 feet in a WESTERLY direction to Post Number 3,
Thence, 750 feet in a WESTERLY direction to Post Number 4,
Thence, 600 feet in a NORTHERLY direction to Post Number 5,
Thence, 750 feet in a EASTERLY direction to Post Number 6,
Thence, 750 feet in a EASTERLY direction to Post Number 1,

the point of beginning, and all posts being 4 1/2' x 4" x 4" (OR A CUT TREE)

The Claim Monument on which the Notice is posted lies approximately midway between the two sides and is 10 feet from the EAST end and 1490 feet from the WEST end.

To tie this Claim to the Public Survey, begin at the SOUTHWEST Corner, Section 30, Township 23 NORTH, Range 52 EAST, Mt. Diablo P. M., thence bear SOUTH, 33,600 feet and EAST, 12,000 feet to the Northeast Corner of this Claim.

The location work consisted of making the map as provided in NRS 517.040. Dated FEBRUARY 26, A. D., 1981, and filed in duplicate.

EXXON CORPORATION
(c/o Exxon Minerals Company
P. O. Box 120
Denver, Colorado 80201)

By: Richard D. Inberg
Its Agent
-Locator-

(* SECTION LINES PROJECTED)

RECORDED AT REQUEST OF
INBERG SURVEYING CO
BOOK 93 PAGE 314
MAR 11 AM 11:58
OFFICIAL RECORDS
EUREKA COUNTY, NEVADA
WILLIS A. DEPAUL RECORDER
FILE NO. 79867
FILE # 3.00
STATE OF WYOMING }
COUNTY OF FREMONT } ss

Subscribed and sworn to before me this 26TH day of FEBRUARY, 1981, by RICHARD D. INBERG as Agent for EXXON CORPORATION.


My Commission Expires:

APRIL 4, 1982

BOOK 93 PAGE 314

Notary Public

PATRICIA A. VAN HOUTEN - Notary Public
County of Fremont State of Wyoming
My Commission expires April 4, 1982



STATE OF NEVADA

Fee \$

COUNTY OF EUREKA

Number

Filed for record this _____ day of _____
 19____, at _____ o'clock _____ H.
 Reception No. _____

These diagrams explain the method
 of description of the claim.

Recorder

Deputy

CERTIFICATE OF LOCATION - NEVADA

THE UNDERSIGNED hereby certifies that EXXON CORPORATION, by its Agent, the undersigned, does hereby locate the _____ MI 1424 Lode Mining Claim on this 9TH day of FEBRUARY, 19 81, situated in the MT. HOPE Mining District, EUREKA County, Nevada.

(*) Said Claim is located in the NE (Quarter), Section(s) 32 Township 22 NORTH, Range 52 EAST, Mt. Diablo P. M., and more particularly described as follows, to-wit:

Beginning at the Northeast Corner Post Number 1,

Thence, 600	feet in a SOUTHERLY	direction to Post Number 2,
Thence, 750	feet in a WESTERLY	direction to Post Number 3,
Thence, 750	feet in a WESTERLY	direction to Post Number 4,
Thence, 600	feet in a NORTHERLY	direction to Post Number 5,
Thence, 750	feet in a EASTERLY	direction to Post Number 6,
Thence, 750	feet in a EASTERLY	direction to Post Number 1,

the point of beginning, and all posts being 4½" x 4" x 4" (OR A CUT TREE)

The Claim Monument on which the Notice is posted lies approximately midway between the two sides and is 1490 feet from the EAST end and 10 feet from the WEST end.

To tie this Claim to the Public Survey, begin at the SOUTHWEST Corner, Section 30, Township 23 NORTH, Range 52 EAST, Mt. Diablo P. M., thence bear SOUTH, 33,600 feet and EAST, 13,500 feet to the Northeast Corner of this Claim.

The location work consisted of making the map as provided in NRS 517.040.
 Dated FEBRUARY 26, A. D., 19 81, and filed in duplicate.

(* SECTION LINES PROJECTED)

EXXON CORPORATION
 (c/o Exxon Minerals Company
 P. O. Box 120
 Denver, Colorado 80201)

By:

Richard D. Inberg
 Its Agent
 -Locator-

STATE WYOMING

COUNTY OF FREMONT


Subscribed and sworn to before me this 26TH day of FEBRUARY, 19 81, by RICHARD D. INBERG as Agent for EXXON CORPORATION.

My Commission Expires:

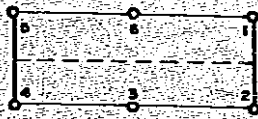

APRIL 4, 1982

BOOK 93 PAGE 315

Notary Public



79869



STATE OF NEVADA

Fee \$

COUNTY OF EUREKA

Number

Filed for record this _____ day of _____
 19____, at _____ o'clock _____ H.
 Reception No. _____

These diagrams explain the method
 of description of the claim.

Recorder

Deputy

CERTIFICATE OF LOCATION - NEVADA

THE UNDERSIGNED hereby certifies that EXXON CORPORATION, by its Agent, the undersigned, does hereby locate the MH 1425 Lode Mining Claim on this 9TH day of FEBRUARY, 19 81, situated in the MT. HOPE Mining District, EUREKA County, Nevada.

(*) Said Claim is located in the SE&SW (Quarter), Section(s) - 32, Township 22 NORTH, Range 52 EAST, Mt. Diablo P. M., and more particularly described as follows, to-wit:

Beginning at the Northeast Corner Post Number 1,

Thence, 600 feet in a SOUTHERLY direction to Post Number 2,
 Thence, 750 feet in a WESTERLY direction to Post Number 3,
 Thence, 750 feet in a WESTERLY direction to Post Number 4,
 Thence, 600 feet in a NORTHERLY direction to Post Number 5,
 Thence, 750 feet in a EASTERLY direction to Post Number 6,
 Thence, 750 feet in a EASTERLY direction to Post Number 1,

the point of beginning, and all posts being 4½" x 4" x 4" (OR A CUT TREE)

The Claim Monument on which the Notice is posted lies approximately midway between the two sides and is 10 feet from the EAST end and 1490 feet from the WEST end.

To tie this Claim to the Public Survey, begin at the SOUTHWEST Corner, Section 30, Township 23 NORTH, Range 52 EAST, Mt. Diablo P. M., thence bear SOUTH, 34,200 feet and EAST, 12,000 feet to the Northeast Corner of this Claim.

The location work consisted of making the map as provided in NRS 517.040.
 Dated FEBRUARY 26, A. D., 19 81, and filed in duplicate.

RECORDED AT REQUEST OF
 INBERG SURVEYING CO.
 BOOK 93 PAGE 376
 81 MAR 11 AM 11:00
 OFFICIAL RECORDS
 EUREKA COUNTY, NEVADA
 WILLIS A. DEPAUL
 FILE NO. 79869
 FEE \$ 3.00

EXXON CORPORATION
 (c/o Exxon Minerals Company
 P. O. Box 120
 Denver, Colorado 80201)

By:

Richard D. Inberg
 Its Agent
 -Locator-

STATE OF WYOMING)
 COUNTY OF FREMONT) ss

Subscribed and sworn to before me this 26TH day of FEBRUARY, 19 81, by RICHARD D. INBERG as Agent for EXXON CORPORATION.

My Commission Expires:

APRIL 4, 1982

Notary Public


PATRICIA A. VAN HOUTEN - Notary Public

County of
FremontState of
Wyoming

BOOK 93 PAGE 316

My Commission Expires April 4, 1982

79870



These diagrams explain the method of description of the claim.

STATE OF NEVADA)
COUNTY OF EUREKA) ss
Filed for record this _____ day of _____
19____, at _____ o'clock _____ M.
Reception No. _____

Recorder

Deputy

CERTIFICATE OF LOCATION - NEVADA

I THE UNDERSIGNED hereby certifies that EXXON CORPORATION, by its Agent, the undersigned, does hereby locate the _____ MH 1426 Lode Mining Claim on this _____ 9TH day of FEBRUARY, 19 81, situated in the _____ MT. HOPE Mining District, _____ EUREKA County, Nevada.

(*) Said Claim is located in the _____ SE (Quarter), Section(s) _____ 32 Township _____ 22 NORTH, Range _____ 52 EAST, Mt. Diablo P. M., and more particularly described as follows, to-wit:

Beginning at the Northeast Corner Post Number 1,

Thence, 600 feet in a SOUTHERLY direction to Post Number 2,
Thence, 750 feet in a WESTERLY direction to Post Number 3,
Thence, 750 feet in a WESTERLY direction to Post Number 4,
Thence, 600 feet in a NORTHERLY direction to Post Number 5,
Thence, 750 feet in a EASTERLY direction to Post Number 6,
Thence, 750 feet in a EASTERLY direction to Post Number 1,

the point of beginning, and all posts being 4½" x 4" x 4" (OR A CUT TREE)

The Claim Monument on which the Notice is posted lies approximately midway between the two sides and is 1490 feet from the EAST end and 10 feet from the WEST end.

To tie this Claim to the Public Survey, begin at the _____ SOUTHWEST Corner, Section _____ 30, Township _____ 23 NORTH, Range _____ 52 EAST, Mt. Diablo P. M., thence bear _____ SOUTH, _____ 34,200 feet and _____ EAST, _____ 13,500 feet to the Northeast Corner of this Claim.

The location work consisted of making the map as provided in NRS 517.040.
Dated _____ FEBRUARY 26, A. D., 19 81, and filed in duplicate.

RECORDED AT REQUEST
BOOK 93 PAGE 317
81 MAR 11 A 11:58
OFFICIAL RECORDS
EUREKA COUNTY - NEVADA
WILLIS A. DIPABLO - RECORDER
FILE NO. 79870
FEE \$ 3.00

EXXON CORPORATION
(c/o Exxon Minerals Company
P. O. Box 120
Denver, Colorado 80201)

By:

Richard D. Inberg
Its Agent
-Locator-

STATE _____ WYOMING)
COUNTY OF _____ FREMONT) ss

Subscribed and sworn to before me this _____ 26TH day of _____ FEBRUARY
19 81, by _____ RICHARD D. INBERG as Agent for EXXON CORPORATION.

My Commission Expires:

APRIL 4, 1982



BOOK 93 PAGE 317

Notary Public

PATRICIA A. VAN HOUTEN - Notary Public

County of _____ State of _____
Fremont Wyoming

My Commission expires April 4, 1982



79871

STATE OF NEVADA)
COUNTY OF EUREKA) ss
Filed for record this _____ day of _____
19_____, at _____ o'clock _____ H.
Reception No. _____

These diagrams explain the method of description of the claim.

Recorder Deputy

CERTIFICATE OF LOCATION - NEVADA

THE UNDERSIGNED hereby certifies that EXXON CORPORATION, by its Agent, the undersigned, does hereby locate the MH 1427 Lode Mining Claim on this 9TH day of FEBRUARY, 19 81, situated in the MT. HOPE Mining District, EUREKA County, Nevada.

(*) Said Claim is located in the SE&SW (Quarter), Section(s) 32 Township 22 NORTH, Range 52 EAST, Mt. Diablo P. M., and more particularly described as follows, to-wit:

Beginning at the Northeast Corner Post Number 1,

Thence, 600 feet in a SOUTHERLY direction to Post Number 2;
Thence, 750 feet in a WESTERLY direction to Post Number 3;
Thence, 750 feet in a WESTERLY direction to Post Number 4;
Thence, 600 feet in a NORTHERLY direction to Post Number 5;
Thence, 750 feet in a EASTERLY direction to Post Number 6;
Thence, 750 feet in a EASTERLY direction to Post Number 1,

the point of beginning, and all posts being 4 1/2' x 4" x 4" (OR A CUT TREE)

The Claim Monument on which the Notice is posted lies approximately midway between the two sides and is 10 feet from the EAST end and 1490 feet from the WEST end.

To tie this Claim to the Public Survey, begin at the SOUTHWEST Corner, Section 30, Township 23 NORTH, Range 52 EAST, Mt. Diablo P. M., thence bear SOUTH, 34,800 feet and EAST, 12,000 feet to the Northeast Corner of this Claim.

The location work consisted of making the map as provided in NRS 517.040. Dated FEBRUARY 26, A. D., 1981, and filed in duplicate.

(* SECTION LINES PROJECTED)

EXXON CORPORATION
(c/o Exxon Minerals Company
P. O. Box 120
Denver, Colorado 80201)

By: Richard D. Inberg
Its Agent
-Locator-

RECORDED AT REQUEST OF
INBERG SURVEYING CO
BOOK 93 PAGE 318
MAR 11 AM 11:58
OFFICIAL RECORDS
EUREKA COUNTY, NEVADA
JILLIS A. DEVOLLO-RECORDER
FEB 11 1981
\$3.00
STATE OF WYOMING)
COUNTY OF FREMONT) ss

Subscribed and sworn to before me this 26TH day of FEBRUARY, 19 81, by RICHARD D. INBERG as Agent for EXXON CORPORATION.

My Commission Expires:


APRIL 4, 1982

Patricia A. Van Houten
Notary Public

PATRICIA A. VAN HOUTEN - Notary Public
County of Fremont State of Wyoming
My Commission expires April 4, 1982

BOOK 93 PAGE 318

79872



STATE OF NEVADA)
COUNTY OF EUREKA) ss
Fee \$ _____
Number _____
Filed for record this _____ day of _____
19 _____, at _____ o'clock _____ M.
Reception No. _____

These diagrams explain the method of description of the claim.

Recorder

Deputy

CERTIFICATE OF LOCATION - NEVADA

THE UNDERSIGNED hereby certifies that EXXON CORPORATION, by its Agent, the undersigned, does hereby locate the MH 1428 Lode Mining Claim on this 9TH day of FEBRUARY, 19 81, situated in the MT. HOPE Mining District, EUREKA County, Nevada.

(*) Said Claim is located in the SE (Quarter), Section(s) 32 Township 22 NORTH, Range 52 EAST, Mt. Diablo P. M., and more particularly described as follows, to-wit:

Beginning at the Northeast Corner Post Number 1,

Thence, 600 feet in a SOUTHERLY direction to Post Number 2,
Thence, 750 feet in a WESTERLY direction to Post Number 3,
Thence, 750 feet in a WESTERLY direction to Post Number 4,
Thence, 600 feet in a NORTHERLY direction to Post Number 5,
Thence, 750 feet in a EASTERLY direction to Post Number 6,
Thence, 750 feet in a EASTERLY direction to Post Number 1,

the point of beginning, and all posts being 4 1/2" x 4" x 4" (OR A CUT TREE)

The Claim Monument on which the Notice is posted lies approximately midway between the two sides and is 1490 feet from the EAST end and 10 feet from the WEST end.

To tie this Claim to the Public Survey, begin at the SOUTHWEST Corner, Section 30, Township 23 NORTH, Range 52 EAST, Mt. Diablo P. M., thence bear SOUTH 34,800 feet and EAST 13,500 feet to the Northeast Corner of this Claim.

The location work consisted of making the map as provided in NRS 517.040.
Dated FEBRUARY 26, A. D., 19 81, and filed in duplicate.

(* SECTION LINES PROJECTED)

RECORDED AT REQUEST OF
INBERG SURVEYING CO
BOOK 93 PAGE 319
81 MAR 11 AM 11:58
OFFICIAL RECORDS
EUREKA COUNTY, NEVADA
WILLIS A. DESPAILLE-RECORDER
FILE NO. 79872
FEE \$ 3.00
STATE WYOMING)
COUNTY OF FREMONT) ss

EXXON CORPORATION
(c/o Exxon Minerals Company
P. O. Box 120
Denver, Colorado 80201)

By:

Richard D. Inberg
Its Agent
-Locator-


Subscribed and sworn to before me this 26TH day of FEBRUARY 19 81, by RICHARD D. INBERG as Agent for EXXON CORPORATION.



My Commission Expires:

APRIL 4, 1982

BOOK 93 PAGE 319

Patricia A. Van Houten
Notary Public





'79873

STATE OF NEVADA }
COUNTY OF EUREKA } ss
Filed for record this _____ day of _____
19____, at _____ o'clock _____ M.
Reception No. _____

These diagrams explain the method of description of the claim.

Recorder Deputy

CERTIFICATE OF LOCATION - NEVADA

THE UNDERSIGNED hereby certifies that EXXON CORPORATION, by its Agent, the undersigned, does hereby locate the PH 1429 Lode Mining Claim on this 9TH day of FEBRUARY, 1981, situated in the MT. HOPE Mining District, EUREKA County, Nevada.

(*) Said Claim is located in the SE&SW (Quarter), Section(s) 32, Township 22 NORTH, Range 52 EAST, Mt. Diablo P. M., and more particularly described as follows, to-wit:

Beginning at the Northeast Corner Post Number 1,

Thence, 600 feet in a SOUTHERLY direction to Post Number 2,
Thence, 750 feet in a WESTERLY direction to Post Number 3,
Thence, 750 feet in a WESTERLY direction to Post Number 4,
Thence, 600 feet in a NORTHERLY direction to Post Number 5,
Thence, 750 feet in a EASTERLY direction to Post Number 6,
Thence, 750 feet in a EASTERLY direction to Post Number 1,

the point of beginning, and all posts being $4\frac{1}{2}$ " x 4" x 4" (OR A CUT TREE)

The Claim Monument on which the Notice is posted lies approximately midway between the two sides and is 10 feet from the EAST end and 1490 feet from the WEST end.

To tie this Claim to the Public Survey, begin at the SOUTHWEST Corner, Section 30, Township 23 NORTH, Range 52 EAST, Mt. Diablo P. M., thence bear SOUTH, 35,400 feet and EAST, 12,000 feet to the Northeast Corner of this Claim.

The location work consisted of making the map as provided in NRS 517.040. Dated FEBRUARY 26, A. D., 1981, and filed in duplicate.

RECORDED AT REQUEST OF
INBERG SURVEYING
BOOK 93 PAGE 320
61 MAR 11 AM 1981
OFFICIAL RECORDS
EUREKA COUNTY, NEVADA
WILLIS A. DEWALL, RECORDER
FILE NO. 79873
FEE \$ 3.00

EXXON CORPORATION
(c/o Exxon Minerals Company
P. O. Box 120
Denver, Colorado 80201)

By:

Richard D. Inberg
Its Agent
-Locator-

STATE OF WYOMING }
COUNTY OF FREMONT } ss



Subscribed and sworn to before me this 26TH day of FEBRUARY, 1981, by RICHARD D. INBERG as Agent for EXXON CORPORATION.

My Commission Expires:

APRIL 4, 1982

BOOK 93 PAGE 320

Patricia A. Van Houten
Notary Public
PATRICIA A. VAN HOUTEN - Notary Public
County of Fremont State of Wyoming
My Commission expires April 4, 1982



79874

STATE OF NEVADA)
COUNTY OF EUREKA) ss Fee \$ _____
Number _____
Filed for record this _____ day of _____
19 _____, at _____ o'clock _____ H.
Reception No. _____

These diagrams explain the method of description of the claim.

Recorder _____ Deputy _____

CERTIFICATE OF LOCATION - NEVADA

THE UNDERSIGNED hereby certifies that EXXON CORPORATION, by its Agent, the undersigned, does hereby locate the MI-1430 Lode Mining Claim on this 9TH day of FEBRUARY, 19 81, situated in the MT. HOPE Mining District, EUREKA County, Nevada.

(*) Said Claim is located in the SE (Quarter), Section(s) 32 Township 22 NORTH, Range 52 EAST, Mt. Diablo P. M., and more particularly described as follows, to-wit:

Beginning at the Northeast Corner Post Number 1,

Thence, 600 feet in a SOUTHERLY direction to Post Number 2,
Thence, 750 feet in a WESTERLY direction to Post Number 3,
Thence, 750 feet in a WESTERLY direction to Post Number 4,
Thence, 600 feet in a NORTHERLY direction to Post Number 5,
Thence, 750 feet in a EASTERLY direction to Post Number 6,
Thence, 750 feet in a EASTERLY direction to Post Number 1,

the point of beginning, and all posts being $4\frac{1}{2}$ x 4" x 4" (OR A CUT TREE)

The Claim Monument on which the Notice is posted lies approximately midway between the two sides and is 1490 feet from the EAST end and 10 feet from the WEST end.

To tie this Claim to the Public Survey, begin at the SOUTHWEST Corner, Section 30, Township 23 NORTH, Range 52 EAST, Mt. Diablo P. M., thence bear SOUTH, 35,400 feet and EAST, 13,500 feet to the Northeast Corner of this Claim.

The location work consisted of making the map as provided in NRS 517.040.
Dated FEBRUARY 26, A. D., 19 81, and filed in duplicate.

(* SECTION LINES PROJECTED)

EXXON CORPORATION
(c/o Exxon Minerals Company
P. O. Box 120
Denver, Colorado 80201)

By: Richard D. Inberg
Its Agent
-Locator-

RECORDED AT REQUEST OF
INBERG SURVEYING CO.
BOOK 93 PAGE 321
MAR 11 AM 11:58
OFFICIAL RECORDS
EUREKA COUNTY, NEVADA
WILLIS A. DEPAULIS-RECORDER
FILE NO. 79874
FEE \$ 3.00
STATE WYOMING) ss
COUNTY FREMONT)

Subscribed and sworn to before me this 26TH day of FEBRUARY, 19 81, by RICHARD D. INBERG as Agent for EXXON CORPORATION.



Patricia A. Van Houten
Notary Public

My Commission Expires:

APRIL 4, 1982

BOOK 93 PAGE 321

PATRICIA A. VAN HOUTEN - Notary Public
County of Fremont State of Wyoming
My Commission expires April 4, 1982



79875

STATE OF NEVADA

Fee \$

COUNTY OF EUREKA

Number

Filed for record this day of 1981, at o'clock H.

Reception No.

These diagrams explain the method of description of the claim.

Recorder

Deputy

CERTIFICATE OF LOCATION - NEVADA

THE UNDERSIGNED hereby certifies that EXXON CORPORATION, by its Agent, the undersigned, does hereby locate the MH 1431 Lode Mining Claim on this 9TH day of FEBRUARY, 1981, situated in the MT. HOPE Mining District, EUREKA County, Nevada.

(*) Said Claim is located in the SE&SW (Quarter), Section(s) 32 Township 22 NORTH, Range 52 EAST, Mt. Diablo P. M., and more particularly described as follows, to-wit:

Beginning at the Northeast Corner Post Number 1,

Thence, 600 feet in a SOUTHERLY direction to Post Number 2,
Thence, 750 feet in a WESTERLY direction to Post Number 3,
Thence, 750 feet in a WESTERLY direction to Post Number 4,
Thence, 600 feet in a NORTHERLY direction to Post Number 5,
Thence, 750 feet in a EASTERLY direction to Post Number 6,
Thence, 750 feet in a EASTERLY direction to Post Number 1,

the point of beginning, and all posts being 4 1/2' x 4" x 4" (OR A CUT TREE)

The Claim Monument on which the Notice is posted lies approximately midway between the two sides and is 10 feet from the EAST end and 1490 feet from the WEST end.

To tie this Claim to the Public Survey, begin at the SOUTHWEST Corner, Section 30, Township 23 NORTH, Range 52 EAST, Mt. Diablo P. M., thence bear SOUTH 36,000 feet and EAST 12,000 feet to the Northeast Corner of this Claim.

The location work consisted of making the map as provided in NRS 517.040. Dated FEBRUARY 26, A. D., 1981, and filed in duplicate.

(* SECTION LINES PROJECT)

RECORDED AT REQUEST OF
INBERG SURVEYING CO.
BOOK 93 PAGE 322

MAR 11 AM 11:08

OFFICIAL RECORD
EUREKA COUNTY NEVADA
WILLIS A. DEPAUL
FILE NO. 79875

EXXON CORPORATION
(c/o Exxon Minerals Company
P. O. Box 120
Denver, Colorado 80201)

By:

Its Agent
-Locator-

STATE OF WYOMING

COUNTY OF FREMONT


Subscribed and sworn to before me this 26TH day of FEBRUARY 1981, by RICHARD D. INBERG as Agent for EXXON CORPORATION.

Patricia A. Van Houten
Notary Public

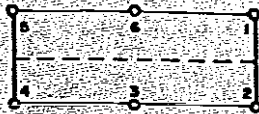

My Commission Expires:

APRIL 4, 1982

BOOK 93 PAGE 322



79876



STATE OF NEVADA) Fee \$
) ss
 COUNTY OF EUREKA) Number
 Filed for record this _____ day of _____
 19____, at _____ o'clock _____ H.
 Reception No. _____

These diagrams explain the method
 of description of the claim.

Recorder

Deputy

CERTIFICATE OF LOCATION - NEVADA

THE UNDERSIGNED hereby certifies that EXXON CORPORATION, by its Agent, the undersigned, does hereby locate the MI 1432 Lode Mining Claim on this 9TH day of FEBRUARY, 19 81, situated in the MT. HOPE Mining District, EUREKA County, Nevada.

(*) Said Claim is located in the SE (Quarter), Section(s) 32, Township 22 NORTH, Range 52 EAST, Mt. Diablo P. M., and more particularly described as follows, to-wit:

Beginning at the Northeast Corner Post Number 1,

Thence,	600	feet in a	SOUTHERLY	direction to Post Number 2,
Thence,	750	feet in a	WESTERLY	direction to Post Number 3,
Thence,	750	feet in a	WESTERLY	direction to Post Number 4,
Thence,	600	feet in a	NORTHERLY	direction to Post Number 5,
Thence,	750	feet in a	EASTERLY	direction to Post Number 6,
Thence,	750	feet in a	EASTERLY	direction to Post Number 1,

the point of beginning, and all posts being $4\frac{1}{2}$ " x 4" x 4" (OR A CUT TREE)

The Claim Monument on which the Notice is posted lies approximately midway between the two sides and is 1490 feet from the EAST end and 10 feet from the WEST end.

To tie this Claim to the Public Survey, begin at the SOUTHWEST Corner, Section 30, Township 23 NORTH, Range 52 EAST, Mt. Diablo P. M., thence bear SOUTH, 36,000 feet and EAST, 13,500 feet to the Northeast Corner of this Claim.

The location work consisted of making the map as provided in NRS 517.040.
 Dated FEBRUARY 26, A. D., 19 81, and filed in duplicate.

(* SECTION LINES PROJECTED)

EXXON CORPORATION
 (c/o Exxon Minerals Company
 P. O. Box 120
 Denver, Colorado 80201)

By:

Richard D. Inberg
 Its Agent
 -Locator-

STATE WYOMING)
 COUNTY FREMONT) ss
 BOOK 93 PAGE 323
 INBERG SURVEYING CO
 11111 11111
 OFFICIAL RECORDS
 EUREKA COUNTY NEVADA
 WILLIS A. DEPAUL
 79876
 FILED
 FEB 26 1981
 \$3.00

Subscribed and sworn to before me this 26TH day of FEBRUARY, 19 81, by RICHARD D. INBERG, as Agent for EXXON CORPORATION.

My Commission Expires:

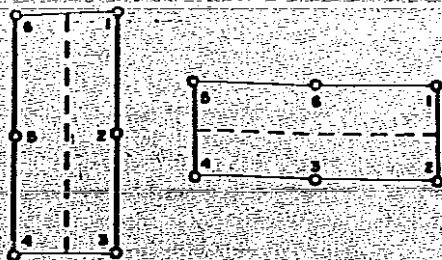
APRIL 4, 1982

Patricia A. Van Houten
 Notary Public

PATRICIA A. VAN HOUTEN - Notary Public
 County of Fremont State of Wyoming
 My Commission expires April 4, 1982

BOOK 93 PAGE 323

79877



These diagrams explain the method of description of the claim.

STATE OF NEVADA)
) ss Fee \$
COUNTY OF EUREKA) Number
Filed for record this _____ day of _____
19____, at _____ o'clock _____ H.
Reception No. _____

Recorder Deputy

CERTIFICATE OF LOCATION - NEVADA

THE UNDERSIGNED hereby certifies that EXXON CORPORATION, by its Agent, the undersigned, does hereby locate the MH 1433 Lode Mining Claim on this 10TH day of FEBRUARY, 19 81, situated in the MT. HOPE Mining District, EUREKA County, Nevada.

(*) Said Claim is located in the NE&NW (Quarter), Section(s) 5** Township 21 1/2 NORTH, Range 52 EAST, Mt. Diablo P. M., and more particularly described as follows, to-wit: ** AND THE SE&SW 1/4, SEC. 32, T. 22 N., R. 52 E.

Beginning at the Northeast Corner Post Number 1,

Thence, 600 feet in a SOUTHERLY direction to Post Number 2,
Thence, 750 feet in a WESTERLY direction to Post Number 3,
Thence, 750 feet in a WESTERLY direction to Post Number 4,
Thence, 600 feet in a NORTHERLY direction to Post Number 5,
Thence, 750 feet in a EASTERLY direction to Post Number 6,
Thence, 750 feet in a EASTERLY direction to Post Number 1,

the point of beginning, and all posts being 4 1/2" x 4" x 4" (OR A CUT TREE)

The Claim Monument on which the Notice is posted lies approximately midway between the two sides and is 10 feet from the EAST end and 1490 feet from the WEST end.

To tie this Claim to the Public Survey, begin at the SOUTHWEST Corner, Section 30, Township 23 NORTH, Range 52 EAST, Mt. Diablo P. M., thence bear SOUTH, 36,600 feet and EAST, 12,000 feet to the Northeast Corner of this Claim.

The location work consisted of making the map as provided in NRS 517.040.
Dated FEBRUARY 26, A. D., 1981, and filed in duplicate.

(* SECTION LINES PROJECTED)

EXXON CORPORATION
(c/o Exxon Minerals Company
P. O. Box 120
Denver, Colorado 80201)

By: Richard D. Inberg
Its Agent
-Locator-

STATE OF NEVADA)
) ss
COUNTY OF FREMONT)

Subscribed and sworn to before me this 26TH day of FEBRUARY, 19 81, by RICHARD D. INBERG as Agent for EXXON CORPORATION.

My Commission Expires:



APRIL 4, 1982

BOOK 93 PAGE 324

Notary Public

PATRICIA A. VAN HOUTEN - Notary Public
My Commission Expires April 4, 1982

79878



STATE OF NEVADA

Fee \$

COUNTY OF EUREKA

Number

Filed for record this _____ day of _____
 19____, at _____ o'clock _____ M.
 Reception No. _____

These diagrams explain the method
 of description of the claim.

Recorder

Deputy

CERTIFICATE OF LOCATION - NEVADA

THE UNDERSIGNED hereby certifies that EXXON CORPORATION, by its Agent, the undersigned, does hereby locate the MH 1434 Lode Mining Claim on this 10TH day of FEBRUARY, 1981, situated in the MT. HOPE Mining District, EUREKA County, Nevada.

(*) Said Claim is located in the NE (Quarter), Section(s) 5 ** Township 21 1/2 NORTH, Range 52 EAST, Mt. Diablo P. M., and more particularly described as follows, to-wit: ** AND THE SE1/4, SEC. 32, T.22 N., R. 52 E.

Beginning at the Northeast Corner Post Number 1,

Thence, 600 feet in a SOUTHERLY direction to Post Number 2,
 Thence, 750 feet in a WESTERLY direction to Post Number 3,
 Thence, 750 feet in a WESTERLY direction to Post Number 4,
 Thence, 600 feet in a NORTHERLY direction to Post Number 5,
 Thence, 750 feet in a EASTERLY direction to Post Number 6,
 Thence, 750 feet in a EASTERLY direction to Post Number 1,

the point of beginning, and all posts being 4 1/2 x 4 x 4 (OR A CUT TREE)

The Claim Monument on which the Notice is posted lies approximately midway between the two sides and is 1490 feet from the EAST end and 10 feet from the WEST end.

To tie this Claim to the Public Survey, begin at the SOUTHWEST Corner, Section 30, Township 23 NORTH, Range 52 EAST, Mt. Diablo P. M., thence bear SOUTH, 36,600 feet and EAST, 13,500 feet to the Northeast Corner of this Claim.

The location work consisted of making the map as provided in NRS 517.040.
 Dated FEBRUARY 26, A. D., 1981, and filed in duplicate.

(* SECTION LINES PROJECTED)

EXXON CORPORATION
 (c/o Exxon Minerals Company
 P. O. Box 120
 Denver, Colorado 80201)

By:

Richard D. Inberger
 Its Agent
 -Locator-

STAT WYOMING)
) ss
 COUNT OF FREMONT

Subscribed and sworn to before me this 26TH day of FEBRUARY, 1981, by RICHARD D. INBERGER as Agent for EXXON CORPORATION.

My Commission Expires:

APRIL 4, 1982

BOOK 93 PAGE 325



Patricia A. Van Houten
 Notary Public

PATRICIA A. VAN HOUTEN - Notary Public

Count of Fremont State of Wyoming

My Commission expires April 4, 1982

79879



STATE OF NEVADA

Fee \$

COUNTY OF EUREKA

Number

Filed for record this _____ day of _____
 19____, at _____ o'clock _____ M.
 Reception No. _____

These diagrams explain the method
 of description of the claim.

Recorder

Deputy

CERTIFICATE OF LOCATION - NEVADA

THE UNDERSIGNED hereby certifies that EXXON CORPORATION, by its Agent, the undersigned, does hereby locate the MI-1435 Lode Mining Claim on this 10TH day of FEBRUARY, 1981, situated in the MT. HOPE Mining District, EUREKA County, Nevada.

(*) Said Claim is located in the NE&NW (Quarter), Section(s) 5, Township 21-1/2 NORTH, Range 52 EAST, Mt. Diablo P. M., and more particularly described as follows, to-wit:

Beginning at the Northeast Corner Post Number 1,

Thence, 600 feet in a SOUTHERLY direction to Post Number 2,
 Thence, 750 feet in a WESTERLY direction to Post Number 3,
 Thence, 750 feet in a WESTERLY direction to Post Number 4,
 Thence, 600 feet in a NORTHERLY direction to Post Number 5,
 Thence, 750 feet in a EASTERLY direction to Post Number 6,
 Thence, 750 feet in a EASTERLY direction to Post Number 1,

the point of beginning, and all posts being 4 1/2 x 4 x 4 (OR A CUT TREE)

The Claim Monument on which the Notice is posted lies approximately midway between the two sides and is 10 feet from the EAST end and 1490 feet from the WEST end.

To tie this Claim to the Public Survey, begin at the SOUTHWEST Corner, Section 30, Township 23 NORTH, Range 52 EAST, Mt. Diablo P. M., thence bear SOUTH, 37,200 feet and EAST, 12,000 feet to the Northeast Corner of this Claim.

The location work consisted of making the map as provided in NRS 517.040.
 Dated FEBRUARY 26, A. D., 1981, and filed in duplicate.

(* SECTION LINES PROJECTED)

RECORDED AT REQUEST OF
 INBERG SURVEYING
 BOOK 93 PAGE 326

MAR 11 AM 11:50

OFFICIAL RECORDS
 EUREKA COUNTY, NEVADA
 WILLIS A. DEPAUL-RECORDER
 1981
 FEE \$ 3.00

EXXON CORPORATION
 (c/o Exxon Minerals Company
 P. O. Box 120
 Denver, Colorado 80201)

By:

Richard D. Inberg
 Its Agent
 -Locator-

STATE NEVADA)
 COUNTY OF FREMONT) ss


Subscribed and sworn to before me this 26TH day of FEBRUARY, 1981, by RICHARD D. INBERG as Agent for EXXON CORPORATION.



Notary Public

My Commission Expires:

APRIL 4, 1982

BOOK 93 PAGE 326





STATE OF NEVADA

Fee \$

COUNTY OF EUREKA

Number

Filed for record this _____ day of _____
 19_____, at _____ o'clock _____ M.
 Reception No. _____

These diagrams explain the method
 of description of the claim.

Recorder

Deputy

CERTIFICATE OF LOCATION - NEVADA

THE UNDERSIGNED hereby certifies that EXXON CORPORATION, by its Agent, the undersigned, does hereby locate the MY 1436 Lode Mining Claim on this 10TH day of FEBRUARY, 19 81, situated in the MT. HOPE Mining District, EUREKA County, Nevada.

(*) Said Claim is located in the NE (Quarter), Section(s) - 5 Township 21 1/2 NORTH, Range 52 EAST, Mt. Diablo P. M., and more particularly described as follows, to-wit:

Beginning at the Northeast Corner Post Number 1;

Thence, 600 feet in a SOUTHERLY direction to Post Number 2,
 Thence, 750 feet in a WESTERLY direction to Post Number 3,
 Thence, 750 feet in a WESTERLY direction to Post Number 4,
 Thence, 600 feet in a NORTHERLY direction to Post Number 5,
 Thence, 750 feet in a EASTERLY direction to Post Number 6,
 Thence, 750 feet in a EASTERLY direction to Post Number 1,

the point of beginning, and all posts being 4 1/2" x 4" x 4" (OR A CUT TREE)

The Claim Monument on which the Notice is posted lies approximately midway between the two sides and is 1490 feet from the EAST end and 10 feet from the WEST end.

To tie this Claim to the Public Survey, begin at the SOUTHWEST Corner, Section 30, Township 23 NORTH, Range 52 EAST, Mt. Diablo P. M., thence bear SOUTH 37,200 feet and EAST 13,500 feet to the Northeast Corner of this Claim.

The location work consisted of making the map as provided in NRS 517.040.

Dated FEBRUARY 26, A. D., 19 81, and filed in duplicate.

(* SECTION LINES PROJECTED)

RECORDED AT REQUEST OF
 INBERG SURVEYING CO
 BOOK 93 PAGE 327
 81 MAR 11 AM 11:59
 OFFICIAL RECORDS
 EUREKA COUNTY, NEVADA
 WILLIS A. DEFAULD, RECORDER
 FILE NO. 79880
 FEE \$3.00

EXXON CORPORATION
 (c/o Exxon Minerals Company
 P. O. Box 120
 Denver, Colorado 80201)

By:

Richard D. Inberg
 Its Agent
 -locator-

STATE WYOMING)
 COUNTY OF FREMONT) ss


Subscribed and sworn to before me this 26TH day of FEBRUARY 19 81, by RICHARD D. INBERG as Agent for EXXON CORPORATION.

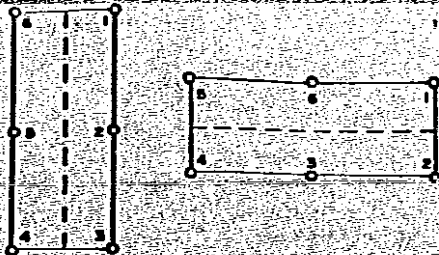
My Commission Expires:

APRIL 4, 1982

BOOK 93 PAGE 327

Patricia A. Van Houten
 Notary Public





STATE OF NEVADA

Fee \$

COUNTY OF EUREKA

Number

Filed for record this _____ day of _____,
19_____, at _____ o'clock _____ M.
Reception No. _____

These diagrams explain the method
of description of the claim.

Recorder

Deputy

CERTIFICATE OF LOCATION - NEVADA

THE UNDERSIGNED hereby certifies that EXXON CORPORATION, by its Agent, the undersigned, does hereby locate the _____ MH 1437 _____ Lode Mining Claim on this _____ 10TH _____ day of _____ FEBRUARY _____, 19 81, situated in the _____ MT. HOPE _____ Mining District, _____ EUREKA _____ County, Nevada.

(*) Said Claim is located in the _____ NE&NW _____ (Quarter); Section(s) _____ 5 _____ Township _____ 21 1/2 NORTH _____, Range _____ 52 EAST _____, Mt. Diablo P. M., and more particularly described as follows, to-wit:

Beginning at the Northeast Corner Post Number 1,

Thence, _____ 600 _____ feet in a _____ SOUTHERLY _____ direction to Post Number 2,
Thence, _____ 750 _____ feet in a _____ WESTERLY _____ direction to Post Number 3,
Thence, _____ 750 _____ feet in a _____ WESTERLY _____ direction to Post Number 4,
Thence, _____ 600 _____ feet in a _____ NORTHERLY _____ direction to Post Number 5,
Thence, _____ 750 _____ feet in a _____ EASTERLY _____ direction to Post Number 6,
Thence, _____ 750 _____ feet in a _____ EASTERLY _____ direction to Post Number 1,

the point of beginning, and all posts being 4 1/2" x 4" x 4" (OR A CUT TREE)

The Claim Monument on which the Notice is posted lies approximately midway between the two sides and is _____ 10 _____ feet from the _____ EAST _____ end and _____ 1490 _____ feet from the _____ WEST _____ end.

To tie this Claim to the Public Survey, begin at the _____ SOUTHWEST _____ Corner, Section _____ 30 _____, Township _____ 23 NORTH _____, Range _____ 52 EAST _____, Mt. Diablo P. M., thence bear _____ SOUTH _____, _____ 37,800 _____ feet and _____ EAST _____, _____ 12,000 _____ feet to the Northeast Corner of this Claim.

The location work consisted of making the map as provided in NRS 517.040.
Dated _____ FEBRUARY 26 _____, A. D., 19 81, and filed in duplicate.

RECORDED AT REQUEST OF
INBERG SURVEYING CO.
BOOK 93 PAGE 328
01 MAR 11 AM 11:09
OFFICIAL RECORDS
FOR THE COUNTY OF NEVADA
WILLIS A. DETMERS - RECORDER
FILE NO. 79881
FEE \$ 3.00

EXXON CORPORATION
(c/o Exxon Minerals Company
P. O. Box 120
Denver, Colorado 80201)

By:

Richard D. Inberg
Its Agent
-Locator-

STATE _____ WYOMING _____)
COUNTY OF _____ FREMONT _____) ss

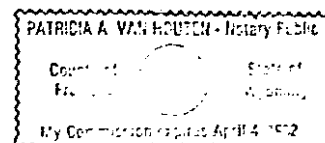
Subscribed and sworn to before me this _____ 26TH _____ day of _____ FEBRUARY _____, 19 81, by _____ RICHARD D. INBERG _____ as Agent for EXXON CORPORATION.

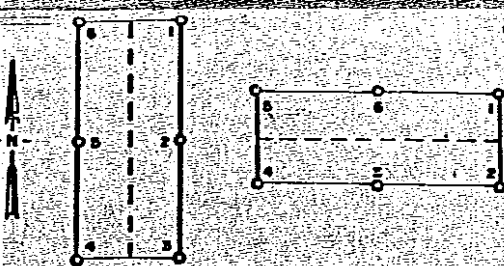
Patricia A. Van Houten
Notary Public

My Commission Expires:

APRIL 4, 1982

BOOK 93 PAGE 328





These diagrams explain the method of description of the claim.

STATE OF NEVADA } Fee \$
COUNTY OF EUREKA } ss Number
Filed for record this _____ day of _____
19____, at _____ o'clock _____ M.
Reception No. _____

Recorder

Deputy

CERTIFICATE OF LOCATION - NEVADA

THE UNDERSIGNED hereby certifies that EXXON CORPORATION, by its Agent, the undersigned, does hereby locate the MT. 1438 Lode Mining Claim on this 10TH day of FEBRUARY, 19 81, situated in the MT. HOPE Mining District, EUREKA County, Nevada.

(*) Said Claim is located in the NE (Quarter), Section(s) 5, Township 21 1/2 NORTH, Range 52 EAST, Mt. Diablo P. M., and more particularly described as follows, to-wit:

Beginning at the Northeast Corner Post Number 1,

Thence, 600 feet in a SOUTHERLY direction to Post Number 2,
Thence, 750 feet in a WESTERLY direction to Post Number 3,
Thence, 750 feet in a WESTERLY direction to Post Number 4,
Thence, 600 feet in a NORTHERLY direction to Post Number 5,
Thence, 750 feet in a EASTERLY direction to Post Number 6,
Thence, 750 feet in a EASTERLY direction to Post Number 1,

the point of beginning, and all posts being $4\frac{1}{2}$ x 4" x 4" (OR A CUT TREE)

The Claim Monument on which the Notice is posted lies approximately midway between the two sides and is 1490 feet from the EAST end and 10 feet from the WEST end.

To tie this Claim to the Public Survey, begin at the SOUTHWEST Corner, Section 30, Township 23 NORTH, Range 52 EAST, Mt. Diablo P. M., thence bear SOUTH, 37,800 feet and EAST, 13,500 feet to the Northeast Corner of this Claim.

The location work consisted of making the map as provided in NRS 517.040.
Dated FEBRUARY 26, A. D., 19 81, and filed in duplicate.

(* SECTION LINES PROJECTED)

EXXON CORPORATION
(c/o Exxon Minerals Company
P. O. Box 120
Denver, Colorado 80201)

By:

Richard D. Inberg
Its Agent
-locator-

STAT WYOMING } ss
COUNTY OF FREMONT


Subscribed and sworn to before me this 26TH day of FEBRUARY, 19 81, by RICHARD D. INBERG as Agent for EXXON CORPORATION.

My Commission Expires:


APRIL 4, 1982

BOOK 93 PAGE 329

Patricia A. Van Houten
Notary Public



79883



STATE OF NEVADA

Fee \$

COUNTY OF EUREKA

Number

Filed for record this _____ day of _____
 19____, at _____ o'clock _____ H.
 Reception No. _____

These diagrams explain the method
 of description of the claim.

Recorder

Deputy

CERTIFICATE OF LOCATION - NEVADA

THE UNDERSIGNED hereby certifies that EXXON CORPORATION, by its Agent, the undersigned, does hereby locate the _____ MH 1439 _____ Lode Mining Claim on this _____ 10TH _____ day of FEBRUARY, 1981, situated in the _____ MT. HOPE _____ Mining District, _____ EUREKA _____ County, Nevada.

(*) Said Claim is located in the _____ NE&NW _____ (Quarter), Section(s) _____ Township _____ 21 1/2 NORTH _____, Range _____ 52 EAST _____, Mt. Diablo P. M., and more particularly described as follows, to-wit:

Beginning at the Northeast Corner Post Number 1,

Thence, _____ 600 _____ feet in a _____ SOUTHERLY _____ direction to Post Number 2,
 Thence, _____ 750 _____ feet in a _____ WESTERLY _____ direction to Post Number 3,
 Thence, _____ 750 _____ feet in a _____ WESTERLY _____ direction to Post Number 4,
 Thence, _____ 600 _____ feet in a _____ NORTHERLY _____ direction to Post Number 5,
 Thence, _____ 750 _____ feet in a _____ EASTERLY _____ direction to Post Number 6,
 Thence, _____ 750 _____ feet in a _____ EASTERLY _____ direction to Post Number 1,

the point of beginning, and all posts being 4 1/2" x 4" x 4" (OR A CUT TREE)

The Claim Monument on which the Notice is posted lies approximately midway between the two sides and is _____ 10 _____ feet from the _____ EAST _____ end and _____ 1490 _____ feet from the _____ WEST _____ end.

To tie this Claim to the Public Survey, begin at the _____ SOUTHWEST _____ Corner, Section _____ 30 _____, Township _____ 23 NORTH _____, Range _____ 52 EAST _____, Mt. Diablo P. M., thence bear _____ SOUTH _____, _____ 38,400 _____ feet and _____ EAST _____, _____ 12,000 _____ feet to the Northeast Corner of this Claim.

The location work consisted of making the map as provided in NRS 517.040.
 Dated _____ FEBRUARY 26 _____, A. D., 1981, and filed in duplicate.

(*) SECTION LINES PROJECTED

EXXON CORPORATION
 (c/o Exxon Minerals Company
 P. O. Box 120
 Denver, Colorado 80201)

By:

Its Agent
 -Locator-

STANDARD AT REQUEST OF
 INBERG SURVEYING CO
 BOOK _____ 93 PAGE 330
 MAR 11 AM 11:59
 OFFICIAL RECORDS
 EUREKA COUNTY, NEVADA
 JULIS A. DETMERS, CLERK
 FILE NO. 79883
 FEE \$3.00


COUNTY OF _____ FREMONT _____) ss

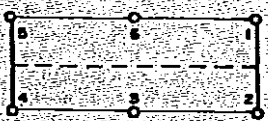
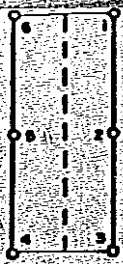
Subscribed and sworn to before me this _____ 26TH _____ day of _____ FEBRUARY _____, 1981, by _____ RICHARD D. INBERG _____ as Agent for EXXON CORPORATION.

My Commission Expires:

APRIL 4, 1982

BOOK 093 PAGE 330





79884

STATE OF NEVADA)
COUNTY OF EUREKA) ss
Fee \$ _____
Number _____
Filed for record this _____ day of _____
19 _____, at _____ o'clock _____ M.
Reception No. _____

These diagrams explain the method of description of the claim.

Recorder _____ Deputy _____

CERTIFICATE OF LOCATION - NEVADA

THE UNDERSIGNED hereby certifies that EXXON CORPORATION, by its Agent, the undersigned, does hereby locate the _____ MH 1440 Lode Mining Claim on this _____ 10TH day of FEBRUARY, 19 81, situated in the _____ MT. HOPE Mining District, _____ EUREKA County, Nevada.

(*) Said Claim is located in the _____ NE (Quarter), Section(s) _____ Township _____ 21 1/2 NORTH, Range _____ 52 EAST, Mt. Diablo P. M., and more particularly described as follows, to-wit:

Beginning at the Northeast Corner Post Number 1,

- Thence, 600 feet in a SOUTHERLY direction to Post Number 2,
- Thence, 750 feet in a WESTERLY direction to Post Number 3,
- Thence, 750 feet in a WESTERLY direction to Post Number 4,
- Thence, 600 feet in a NORTHERLY direction to Post Number 5,
- Thence, 750 feet in a EASTERLY direction to Post Number 6,
- Thence, 750 feet in a EASTERLY direction to Post Number 1,

the point of beginning, and all posts being 4 1/2" x 4" x 4" (OR A CUT TREE)

The Claim Monument on which the Notice is posted lies approximately midway between the two sides and is 1490 feet from the EAST end and 10 feet from the WEST end.

To tie this Claim to the Public Survey, begin at the SOUTHWEST Corner, Section 30, Township 23 NORTH, Range 52 EAST, Mt. Diablo P. M., thence bear SOUTH, 38,400 feet and EAST, 13,500 feet to the Northeast Corner of this Claim.

The location work consisted of making the map as provided in NRS 517.040. Dated FEBRUARY 26, A. D., 19 81, and filed in duplicate.

RECORDED AT REQUEST OF INBERG SURVEYING CO
 BOOK 93 PAGE 331
 01 MAR 11 AM 11:53
 OFFICIAL RECORDS
 EUREKA COUNTY, NEVADA
 WILLIS A. DEPAULI, CLERK
 FILE NO. 79884
 FEE \$ 3.00

EXXON CORPORATION
(c/o Exxon Minerals Company)
P. O. Box 120
Denver, Colorado 80201

By: Richard D. Inberg
Its Agent
-Locator-

STATE WYOMING)
COUNTY OF FREMONT) ss

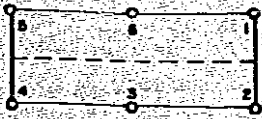
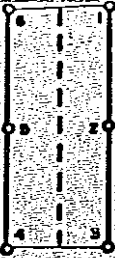
Subscribed and sworn to before me this 26TH day of FEBRUARY 19 81, by RICHARD D. INBERG as Agent for EXXON CORPORATION.

Patricia A. Van Houten
Notary Public

My Commission Expires:
APRIL 4, 1982

PATRICIA A. VAN HOUTEN - Notary Public
County of _____ State of _____
My Commission Expires April 4, 1982

79885



STATE OF NEVADA

Fee \$

COUNTY OF EUREKA

Number

Filed for record this _____ day of _____,
19____, at _____ o'clock _____ M.
Reception No. _____

These diagrams explain the method
of description of the claim.

Recorder

Deputy

CERTIFICATE OF LOCATION - NEVADA

THE UNDERSIGNED hereby certifies that EXXON CORPORATION, by its Agent, the undersigned, does hereby locate the MI 1441 Lode Mining Claim on this 10TH day of FEBRUARY, 1981, situated in the MT. HOPE Mining District, EUREKA County, Nevada.

(*) Said Claim is located in the NEENW&ESESW (Quarter), Section(s) 5, Township 21 1/2 NORTH, Range 52 EAST, Mt. Diablo P. M., and more particularly described as follows, to-wit:

Beginning at the Northeast Corner Post Number 1;

Thence, 600 feet in a SOUTHERLY direction to Post Number 2,
Thence, 750 feet in a WESTERLY direction to Post Number 3,
Thence, 750 feet in a WESTERLY direction to Post Number 4,
Thence, 600 feet in a NORTHERLY direction to Post Number 5,
Thence, 750 feet in a EASTERLY direction to Post Number 6,
Thence, 750 feet in a EASTERLY direction to Post Number 1,

the point of beginning, and all posts being $4\frac{1}{2}$ " x 4" x 4" (OR A CUT TREE)

The Claim Monument on which the Notice is posted lies approximately midway between the two sides and is 10 feet from the EAST end and 1490 feet from the WEST end.

To tie this Claim to the Public Survey, begin at the SOUTHWEST Corner, Section 30, Township 23 NORTH, Range 52 EAST, Mt. Diablo P. M., thence bear SOUTH, 39,000 feet and EAST, 12,000 feet to the Northeast Corner of this Claim.

The location work consisted of making the map as provided in NRS 517.040.
Dated FEBRUARY 26, A. D., 1981, and filed in duplicate.

(* SECTION LINES PROJECTED)

RECORDED AT REQUEST OF
INBERG SURVEYING CO
BOOK 93 PAGE 332

MAR 11 AM 11:59

OFFICIAL RECORDS
EUREKA COUNTY, NEVADA
WILLIS A. DEPAULIS, RECORDER
FILE NO. 79885
FILE F. 3.00

EXXON CORPORATION

(c/o Exxon Minerals Company

P. O. Box 120

Denver, Colorado 80201)

By:

Richard D. Inberg
Its Agent
-Locator-

STATE OF WYOMING)
COUNTY OF FREMONT) ss


Subscribed and sworn to before me this 26TH day of FEBRUARY, 1981, by RICHARD D. INBERG as Agent for EXXON CORPORATION.



Patricia A. Van Houten
Notary Public

My Commission Expires:

APRIL 4, 1982

BOOK 93 PAGE 332





STATE OF NEVADA

Fee \$

COUNTY OF EUREKA

Number

Filed for record this _____ day of _____,
19____, at _____ o'clock _____ H.
Reception No. _____

These diagrams explain the method
of description of the claim.

Recorder

Deputy

CERTIFICATE OF LOCATION - NEVADA

I, THE UNDERSIGNED hereby certifies that EXXON CORPORATION, by its Agent, the undersigned, does hereby locate the MI 1442 Lode Mining Claim on this 10TH day of FEBRUARY, 19 81, situated in the MT. HOPE Mining District, EUREKA County, Nevada.

(*) Said Claim is located in the NE&SE (Quarter), Section(s) 5, Township 21 1/2 NORTH, Range 52 EAST, Mt. Diablo P. M., and more particularly described as follows, to-wit:

Beginning at the Northeast Corner Post Number 1,

Thence, 600 feet in a SOUTHERLY direction to Post Number 2,
Thence, 750 feet in a WESTERLY direction to Post Number 3,
Thence, 750 feet in a WESTERLY direction to Post Number 4,
Thence, 600 feet in a NORTHERLY direction to Post Number 5,
Thence, 750 feet in a EASTERLY direction to Post Number 6,
Thence, 750 feet in a EASTERLY direction to Post Number 1,

the point of beginning, and all posts being 4 1/2' x 4" x 4" (OR A CUT TREE)

The Claim Monument on which the Notice is posted lies approximately midway between the two sides and is 1490 feet from the EAST end and 10 feet from the WEST end.

To tie this Claim to the Public Survey, begin at the SOUTHWEST Corner, Section 30, Township 23 NORTH, Range 52 EAST, Mt. Diablo P. M., thence bear SOUTH, 39,000 feet and EAST, 13,500 feet to the Northeast Corner of this Claim.

The location work consisted of making the map as provided in NRS 517.040.

Dated FEBRUARY 26, A. D., 19 81, and filed in duplicate.

(* SECTION LINES PROJECTED)

EXXON CORPORATION
(c/o Exxon Minerals Company
P. O. Box 120
Denver, Colorado 80201)

By:

Richard D. Inberg
Its Agent
-Locator-

STAT OF

WYOMING

COUNTY OF FREMONT

Subscribed and sworn to before me this 26TH day of FEBRUARY, 19 81, by RICHARD D. INBERG as Agent for EXXON CORPORATION.

My Commission Expires:

APRIL 4, 1982


Notary Public

PATRICIA A. VAN HOUTEN - Notary Public

County of _____ State of _____
My Commission Expires April 4, 1982

BOOK 93 PAGE 333

79887



STATE OF NEVADA

Fee \$ _____

COUNTY OF EUREKA

Number _____

Filed for record this _____ day of _____,
 19_____, at _____ o'clock _____ H.
 Reception No. _____

These diagrams explain the method
 of description of the claim.

Recorder _____

Deputy _____

CERTIFICATE OF LOCATION - NEVADA

THE UNDERSIGNED hereby certifies that EXXON CORPORATION, by its Agent, the undersigned, does hereby locate the MH 1443 Lode Mining Claim on this 10TH day of FEBRUARY, 1981, situated in the MT. HOPE Mining District, EUREKA County, Nevada.

(*) Said Claim is located in the SE&SW (Quarter), Section(s) 5, Township 21 1/2 NORTH, Range 52 EAST, Mt. Diablo P. M., and more particularly described as follows, to-wit:

Beginning at the Northeast Corner Post Number 1,

Thence, 600 feet in a SOUTHERLY direction to Post Number 2,
 Thence, 750 feet in a WESTERLY direction to Post Number 3,
 Thence, 750 feet in a WESTERLY direction to Post Number 4,
 Thence, 600 feet in a NORTHERLY direction to Post Number 5,
 Thence, 750 feet in a EASTERLY direction to Post Number 6,
 Thence, 750 feet in a EASTERLY direction to Post Number 1,

the point of beginning, and all posts being $4\frac{1}{2}$ ' x 4" x 4" (OR A CUT TREE)

The Claim Monument on which the Notice is posted lies approximately midway between the two sides and is 10 feet from the EAST end and 1490 feet from the WEST end.

To tie this Claim to the Public Survey, begin at the SOUTHWEST Corner, Section 30, Township 23 NORTH, Range 52 EAST, Mt. Diablo P. M., thence bear SOUTH, 39,600 feet and EAST, 12,000 feet to the Northeast Corner of this Claim.

The location work consisted of making the map as provided in NRS 517.040.
 Dated FEBRUARY 26, A. D., 1981, and filed in duplicate.

(* SEE LINES PROJECTED)

EXXON CORPORATION
 (c/o Exxon Minerals Company
 P. O. Box 120
 Denver, Colorado 80201)

By: Richard D. Inberg
 Its Agent
 -Locator-

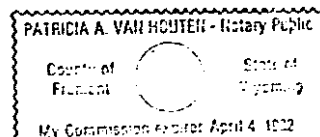
STATE OF WYOMING)
 COUNTY OF FREMONT) ss



Subscribed and sworn to before me this 26TH day of FEBRUARY, 1981, by RICHARD D. INBERG as Agent for EXXON CORPORATION.

My Commission Expires:

APRIL 4, 1982

BOOK 93 PAGE 334





STATE OF NEVADA

Fee \$

COUNTY OF EUREKA

Number

Filed for record this _____ day of _____
 19____, at _____ o'clock _____ M.
 Reception No. _____

These diagrams explain the method
 of description of the claim.

Recorder

Deputy

CERTIFICATE OF LOCATION - NEVADA

THE UNDERSIGNED hereby certifies that EXXON CORPORATION, by its Agent, the undersigned, does hereby locate the MH 1444 Lode Mining Claim on this 10TH day of FEBRUARY, 19 81, situated in the MT. HOPE Mining District, EUREKA County, Nevada.

(*) Said Claim is located in the SE (Quarter), Section(s) 5, Township 21 1/2 NORTH, Range 52 EAST, Mt. Diablo P. M., and more particularly described as follows, to-wit:

Beginning at the Northeast Corner Post Number 1,

Thence, 600 feet in a SOUTHERLY direction to Post Number 2,
 Thence, 750 feet in a WESTERLY direction to Post Number 3,
 Thence, 750 feet in a WESTERLY direction to Post Number 4,
 Thence, 600 feet in a NORTHERLY direction to Post Number 5,
 Thence, 750 feet in a EASTERLY direction to Post Number 6,
 Thence, 750 feet in a EASTERLY direction to Post Number 1,

the point of beginning, and all posts being 4 1/2' x 4" x 4" (OR A CUT TREE)

The Claim Monument on which the Notice is posted lies approximately midway between the two sides and is 1490 feet from the EAST end and 10 feet from the WEST end.

To tie this Claim to the Public Survey, begin at the SOUTHWEST Corner, Section 30, Township 23 NORTH, Range 52 EAST, Mt. Diablo P. M., thence bear SOUTH, 39,600 feet and EAST, 13,500 feet to the Northeast Corner of this Claim.

The location work consisted of making the map as provided in NRS 517.040.
 Dated FEBRUARY 26, A. D., 19 81, and filed in duplicate.

(* SECTION LINES PROJECTED)

RECORDED AT REQUEST OF
 INBERG SURVEYING CO
 BOOK 93 PAGE 335

01 MAR 11 A 11:59

OFFICIAL RECORDS
 EUREKA COUNTY NEVADA
 WILLIS A. DEPAUL - RECORDER
 FILE NO. 79888
 REC \$ 3.00

EXXON CORPORATION
 (c/o Exxon Minerals Company
 P. O. Box 120
 Denver, Colorado 80201)

By:

Its Agent
 -Locator-

STATE OF WYOMING)
) ss
 COUNTY OF FREMONT)

Subscribed and sworn to before me this 26TH day of FEBRUARY, 19 81, by RICHARD D. INBERG as Agent for EXXON CORPORATION.

My Commission Expires:

APRIL 4, 1982

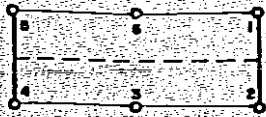

Notary Public

PATRICIA A. VAN HOUTEN - Notary Public

County of
FremontState of
Wyoming

My Commission Expires April 4, 1982

79889



STATE OF NEVADA

Fee \$

COUNTY OF EUREKA

Number

Filed for record this _____ day of _____
 19_____, at _____ o'clock _____ M.
 Reception No. _____

These diagrams explain the method
 of description of the claim.

Recorder

Deputy

CERTIFICATE OF LOCATION - NEVADA

THE UNDERSIGNED hereby certifies that EXXON CORPORATION, by its Agent, the undersigned, does hereby locate the MH 1445 Lude Mining Claim on this 10TH day of FEBRUARY, 1981, situated in the MT. HOPE Mining District; EUREKA County, Nevada.

(*) Said Claim is located in the SE&SW (Quarter), Section(s) 5, Township 21 1/2 NORTH, Range 52 EAST, Mt. Diablo P. M., and more particularly described as follows, to-wit:

Beginning at the Northeast Corner Post Number 1;

Thence, 600 feet in a SOUTHERLY direction to Post Number 2,
 Thence, 750 feet in a WESTERLY direction to Post Number 3,
 Thence, 750 feet in a WESTERLY direction to Post Number 4,
 Thence, 600 feet in a NORTHERLY direction to Post Number 5,
 Thence, 750 feet in a EASTERLY direction to Post Number 6,
 Thence, 750 feet in a EASTERLY direction to Post Number 1,

the point of beginning, and all posts being 4 1/2' x 4" x 4" (OR A CUT TREE)

The Claim Monument on which the Notice is posted lies approximately midway between the two sides and is 10 feet from the EAST end and 1490 feet from the WEST end.

To tie this Claim to the Public Survey, begin at the SOUTHWEST Corner, Section 30, Township 23 NORTH, Range 52 EAST, Mt. Diablo P. M., thence bear SOUTH 40,200 feet and EAST 12,000 feet to the Northeast Corner of this Claim.

The location work consisted of making the map as provided in NRS 517.040.
 Dated FEBRUARY 26, A. D., 1981, and filed in duplicate.

(* SECTION LINES PROJECTED)

RECORDED AT REQUEST OF
 INBERG SURVEYING CO
 BOOK 93 PAGE 336
 MAR 11 AM 11:58
 OFFICIAL RECORDS
 EUREKA COUNTY, NEVADA
 WILLIS A. DEPLEDGE, REC'D
 FILE NO. 79889
 FEE \$ 3.00

EXXON CORPORATION
 (c/o Exxon Minerals Company
 P. O. Box 120
 Denver, Colorado 80201)

By:

Its Agent
 -Locator-

COUNTY OF FREMONT


Subscribed and sworn to before me this 26TH day of FEBRUARY, 1981, by RICHARD D. INBERG as Agent for EXXON CORPORATION.

Notary Public

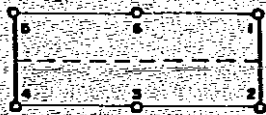

My Commission Expires:

APRIL 4, 1982

BOOK 93 PAGE 336



79890



STATE OF NEVADA

Fee \$

COUNTY OF EUREKA

Number

Filed for record this _____ day of _____,
 19____, at _____ o'clock _____ M.
 Reception No. _____

These diagrams explain the method
 of description of the claim.

Recorder

Deputy

CERTIFICATE OF LOCATION - NEVADA

THE UNDERSIGNED hereby certifies that EXXON CORPORATION, by its Agent, the undersigned, does hereby locate the MH 1446 Lode Mining Claim on this 10TH day of FEBRUARY, 19 81, situated in the MT. HOPE Mining District, EUREKA County, Nevada.

(*) Said Claim is located in the SE (Quarter), Section(s) 5, Township 21 1/2 NORTH, Range 52 EAST, Mt. Diablo P. M., and more particularly described as follows, to-wit:

Beginning at the Northeast Corner Post Number 1,

Thence, 600 feet in a SOUTHERLY direction to Post Number 2,
 Thence, 750 feet in a WESTERLY direction to Post Number 3,
 Thence, 750 feet in a WESTERLY direction to Post Number 4,
 Thence, 600 feet in a NORTHERLY direction to Post Number 5,
 Thence, 750 feet in a EASTERLY direction to Post Number 6,
 Thence, 750 feet in a EASTERLY direction to Post Number 1,

the point of beginning, and all posts being $4\frac{1}{2}$ ' x 4" x 4" (OR A CUT TREE)

The Claim Monument on which the Notice is posted lies approximately midway between the two sides and is 1490 feet from the EAST end and 10 feet from the WEST end.

To tie this Claim to the Public Survey, begin at the SOUTHWEST Corner, Section 30, Township 23 NORTH, Range 52 EAST, Mt. Diablo P. M., thence bear SOUTH, 40,200 feet and EAST, 13,500 feet to the Northeast Corner of this Claim.

The location work consisted of making the map as provided in NRS 517.040.
 Dated FEBRUARY 26, A. D., 19 81, and filed in duplicate.

(* SECTION LINES PROJECTED)

EXXON CORPORATION
 c/o Exxon Minerals Company
 P. O. Box 120
 Denver, Colorado 80201

By:

Richard D. Inerg
 Its Agent
 -Locator-

STATE OF NEVADA)
 COUNTY OF FREMONT) ss


Subscribed and sworn to before me this 26TH day of FEBRUARY, 19 81, by RICHARD D. INERG as Agent for EXXON CORPORATION.


Patricia A. Van Houten
 Notary Public

My Commission Expires:

APRIL 4, 1982

BOOK 93 PAGE 337





These diagrams explain the method of description of the claim.

STATE OF NEVADA)
COUNTY OF EUREKA) ss
Filed for record this _____ day of _____
19____, at _____ o'clock _____ M.
Reception No. _____

Recorder

Deputy

CERTIFICATE OF LOCATION - NEVADA

THE UNDERSIGNED hereby certifies that EXXON CORPORATION, by its Agent, the undersigned, does hereby locate the MH 1447 Lode Mining Claim on this 10TH day of FEBRUARY, 1981, situated in the MT. HOPE Mining District, EUREKA County, Nevada.

(*) Said Claim is located in the SE&SW (Quarter), Section(s) 5, Township 21 1/2 NORTH, Range 52 EAST, Mt. Diablo P. M., and more particularly described as follows, to-wit:

Beginning at the Northeast Corner Post Number 1,

Thence, 600 feet in a SOUTHERLY direction to Post Number 2,
Thence, 750 feet in a WESTERLY direction to Post Number 3,
Thence, 750 feet in a WESTERLY direction to Post Number 4,
Thence, 600 feet in a NORTHERLY direction to Post Number 5,
Thence, 750 feet in a EASTERLY direction to Post Number 6,
Thence, 750 feet in a EASTERLY direction to Post Number 1,

the point of beginning, and all posts being $4\frac{1}{2}' \times 4" \times 4"$ (OR A CUT TREE)

The Claim Monument on which the Notice is posted lies approximately midway between the two sides and is 10 feet from the EAST end and 1490 feet from the WEST end.

To tie this Claim to the Public Survey, begin at the SOUTHWEST Corner, Section 30, Township 23 NORTH, Range 52 EAST, Mt. Diablo P. M., thence bear SOUTH, 40,800 feet and EAST, 12,000 feet to the Northeast Corner of this Claim.

The location work consisted of making the map as provided in NRS 517.040.
Dated FEBRUARY 26, A. D., 1981, and filed in duplicate.

(* SECTION LINES PROJECTED)

EXXON CORPORATION
(c/o Exxon Minerals Company
P. O. Box 120
Denver, Colorado 80201)

By:

Richard D. Inberg
Its Agent
-Locator-


STATE OF NEVADA)
COUNTY OF EUREKA) ss
SUBSCRIBED AND SWORN TO before me this _____ day of _____
1981, by RICHARD D. INBERG as Agent for EXXON CORPORATION

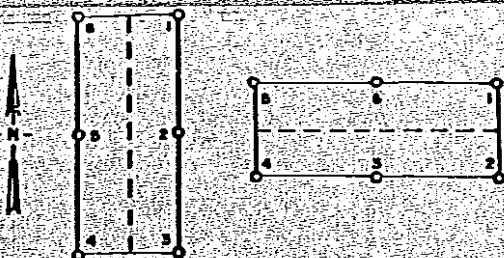
Subscribed and sworn to before me this 26TH day of FEBRUARY, 1981, by RICHARD D. INBERG as Agent for EXXON CORPORATION

My Commission Expires:

APRIL 4, 1982

Patricia A. Van Houten
Notary Public





These diagrams explain the method of description of the claim.

STATE OF NEVADA

Fee \$

COUNTY OF EUREKA

Number

Filed for record this _____ day of _____, 19____, at _____ o'clock _____ M.
Reception No. _____

Recorder

Deputy

CERTIFICATE OF LOCATION - NEVADA

THE UNDERSIGNED hereby certifies that EXXON CORPORATION, by its Agent, the undersigned, does hereby locate the MI 1448 Lode Mining Claim on this 10TH day of FEBRUARY, 1981, situated in the MT. HOPE Mining District, EUREKA County, Nevada.

(*) Said Claim is located in the SE (Quarter), Section(s) 5, Township 21 1/2 NORTH, Range 52 EAST, Mt. Diablo P. M., and more particularly described as follows, to-wit:

Beginning at the Northeast Corner Post Number 1,

Thence, 600 feet in a SOUTHERLY direction to Post Number 2,
Thence, 750 feet in a WESTERLY direction to Post Number 3,
Thence, 750 feet in a WESTERLY direction to Post Number 4,
Thence, 600 feet in a NORTHERLY direction to Post Number 5,
Thence, 750 feet in a EASTERLY direction to Post Number 6,
Thence, 750 feet in a EASTERLY direction to Post Number 1,

the point of beginning, and all posts being $4\frac{1}{2}$ x 4" x 4" (OR A CUT TREE)

The Claim Monument on which the Notice is posted lies approximately midway between the two sides and is 1490 feet from the EAST end and 10 feet from the WEST end.

To tie this Claim to the Public Survey, begin at the SOUTHWEST Corner, Section 30, Township 23 NORTH, Range 52 EAST, Mt. Diablo P. M., thence bear SOUTH, 40,800 feet and EAST, 13,500 feet to the Northeast Corner of this Claim.

The location work consisted of making the map as provided in NRS 517.040.
Dated FEBRUARY 26, A. D., 1981, and filed in duplicate.

(* SECTION LINES PROJECTED)

EXXON CORPORATION
(c/o Exxon Minerals Company
P. O. Box 120
Denver, Colorado 80201)

By:

Richard D. Inberg
Its Agent
-Locator-

STATE OF WYOMING)
COUNTY OF FREMONT) ss


Subscribed and sworn to before me this 26TH day of FEBRUARY, 1981, by RICHARD D. INBERG as Agent for EXXON CORPORATION.

Patricia A. Van Houten
Notary Public

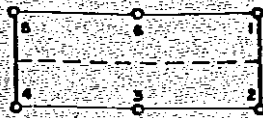

My Commission Expires:

APRIL 4, 1982

BOOK 93 PAGE 339



79893



STATE OF NEVADA

Fee \$

COUNTY OF EUREKA

Number

Filed for record this _____ day of _____,
19____, at _____ o'clock _____ M.
Reception No. _____

These diagrams explain the method
of description of the claim.

Recorder

Deputy

CERTIFICATE OF LOCATION - NEVADA

THE UNDERSIGNED hereby certifies that EXXON CORPORATION, by its Agent, the undersigned, does hereby locate the MI 1449 Lode Mining Claim on this 10TH day of FEBRUARY, 1981, situated in the MT. HOPE Mining District, EUREKA County, Nevada.

(*) Said Claim is located in the SE&SW (Quarter), Section(s) 5, Township 21 1/2 NORTH, Range 52 EAST, Mt. Diablo P. M., and more particularly described as follows, to-wit:

Beginning at the Northeast Corner Post Number 1;

Thence, 600 feet in a SOUTHERLY direction to Post Number 2,
Thence, 750 feet in a WESTERLY direction to Post Number 3,
Thence, 750 feet in a WESTERLY direction to Post Number 4,
Thence, 600 feet in a NORTHERLY direction to Post Number 5,
Thence, 750 feet in a EASTERLY direction to Post Number 6,
Thence, 750 feet in a EASTERLY direction to Post Number 1,

the point of beginning, and all posts being $4\frac{1}{2}' \times 4" \times 4"$ (OR A CUT TREE)

The Claim Monument on which the Notice is posted lies approximately midway between the two sides and is 10 feet from the EAST end and 1490 feet from the WEST end.

To tie this Claim to the Public Survey, begin at the SOUTHWEST Corner, Section 30, Township 23 NORTH, Range 52 EAST, Mt. Diablo P. M., thence bear SOUTH, 41,400 feet and EAST, 12,000 feet to the Northeast Corner of this Claim.

The location work consisted of making the map as provided in NRS 517.040.
Dated FEBRUARY 26, A. D., 1981, and filed in duplicate.

(* SECTION LINES PROJECTED)

EXXON CORPORATION
(c/o Exxon Minerals Company
P. O. Box 120
Denver, Colorado 80201)

By:

Richard D. Inberg
Its Agent
-Locator-

RECORDED AT REQUEST OF
INBERG SURVEYING 80
BOOK 93 PAGE 340
MAR 11 AM 11:58
OFFICIAL RECORDS
EUREKA COUNTY NEVADA
WILLIS A. DEPAULIS, CLERK
79893
FEE \$ 3.00
STATE OF WYOMING
COUNTY OF FREMONT


Subscribed and sworn to before me this 26TH day of FEBRUARY, 1981, by RICHARD D. INBERG as Agent for EXXON CORPORATION.

Patricia A. Van Houten
Notary Public

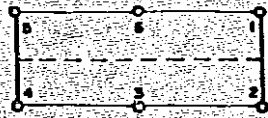

My Commission Expires:

APRIL 4, 1982

BOOK 93 PAGE 340



79894



STATE OF NEVADA)
COUNTY OF EUREKA) ss
Filed for record this _____ day of _____
19_____, at _____ o'clock _____ H.
Reception No. _____

These diagrams explain the method
of description of the claim.

Recorder

Deputy

CERTIFICATE OF LOCATION - NEVADA

THE UNDERSIGNED hereby certifies that EXXON CORPORATION, by its Agent, the undersigned, does hereby locate the _____ MH 1450 _____ Lode Mining Claim on this _____ 10TH _____ day of _____ FEBRUARY _____, 19 81, situated in the _____ MT. HOPE _____ Mining District; _____ EUREKA _____ County, Nevada.

(*) Said Claim is located in the _____ SE _____ (Quarter), Section(s) _____ 5 _____ Township _____ 21 1/2 NORTH _____, Range _____ 52 EAST _____, Mt. Diablo P. M., and more particularly described as follows, to-wit:

Beginning at the Northeast Corner Post Number 1,

Thence, _____ 600 _____ feet in a _____ SOUTHERLY _____ direction to Post Number 2,
Thence, _____ 750 _____ feet in a _____ WESTERLY _____ direction to Post Number 3,
Thence, _____ 750 _____ feet in a _____ WESTERLY _____ direction to Post Number 4,
Thence, _____ 600 _____ feet in a _____ NORTHERLY _____ direction to Post Number 5,
Thence, _____ 750 _____ feet in a _____ EASTERLY _____ direction to Post Number 6,
Thence, _____ 750 _____ feet in a _____ EASTERLY _____ direction to Post Number 1,

the point of beginning, and all posts being 4 1/2' x 4" x 4" (OR A CUT TREE)

The Claim Monument on which the Notice is posted lies approximately midway between the two sides and is _____ 1490 _____ feet from the _____ EAST _____ end and _____ 10 _____ feet from the _____ WEST _____ end.

To tie this Claim to the Public Survey, begin at the _____ SOUTHWEST _____ Corner, Section _____ 30 _____, Township _____ 23 NORTH _____, Range _____ 52 EAST _____, Mt. Diablo P. M., thence bear _____ SOUTH _____, _____ 41,400 _____ feet and _____ EAST _____, _____ 13,500 _____ feet to the Northeast Corner of this Claim.

The location work consisted of making the map as provided in NRS 517.040.
Dated _____ FEBRUARY 26 _____, A. D., 19 81, and filed in duplicate.

(* SECTION LINES PROJECTED)

EXXON CORPORATION
(c/o Exxon Minerals Company
P. O. Box 120
Denver, Colorado 80201)

By:

Richard D. Inberg
Its Agent
-Locator-

STATE OF WYOMING)
COUNTY OF FREMONT) ss
RECORDED AT REQUEST OF
INBERG SURVEYING CO
BOOK 93 PAGE 347
MAR 11 A 11:59
OFFICIAL RECORDS
CLERK OF DISTRICT COURT
JILLIS A. DEPAUL
79894
FILED
FEB 26 1981

Subscribed and sworn to before me this _____ 26TH _____ day of _____ FEBRUARY _____, 19 81, by _____ RICHARD D. INBERG _____ as Agent for EXXON CORPORATION.

My Commission Expires:

APRIL 4, 1982

BOOK 93 PAGE 341

Patricia A. Van Houten
Notary Public

PATRICIA A. VAN HOUTEN - Notary Public
County of _____ State of Wyoming
My Commission expires April 4, 1982