

QUITCLAIM DEED

THIS INDENTURE, made and entered into this 7<sup>th</sup> day of May, 1981, by and between LIBERO PAUL BALDARELLI, also known as LEE BALDARELLI, and LIBERO PAUL BALDARELLI, JR, individually, and LIBERO PAUL BALDARELLI, JR., as Trustee of the BALDARELLI FAMILY TRUST, First Parties, and VALIANT FARMS-EUREKA, INC., a Nevada corporation, Second Party;

W I T N E S S E T H:


That the said First Parties, for and in consideration of the sum of TEN DOLLARS (\$10.00), lawful money of the United States of America, to them in hand paid by the said Second Party, and other good and valuable consideration, receipt whereof is hereby acknowledged, do by these presents reconvey, remise, release, and forever quitclaim unto the Second Party, and to its successors and assigns, all of their right, title, and interest in and to all water, water rights, right to the use of water, dams, ditches, canals, pipelines, reservoirs, wells, pumps, pumping stations, engines, and all other means for the diversion or use of water appurtenant to the property described in Exhibit A, and incorporated herein by reference, or any part thereof, or now or hereafter used or enjoyed in connection therewith, for irrigation, stockwater, domestic, or any other use, or for the drainage of all or any part of said lands, including, but without limitation thereto, all water rights attached hereto as Exhibit B.

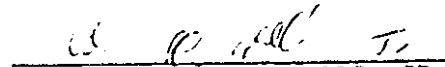
TOGETHER WITH all permits to appropriate the water of the State of Nevada issued by the State Engineer's Office of the State of Nevada, together with all certificates of appropriation, and any and all applications to appropriate the waters of the state of Nevada which are appurtenant to the real property described in Exhibit A, or any part thereof, and used or enjoyed in connection therewith, including, but without limitation those permits and certificates as set forth in Exhibit B attached hereto.

TOGETHER WITH all other permits, including, but without limitation thereto, those water rights as set forth in Exhibit B.

TO HAVE AND TO HOLD the said permits unto the said Second Party, and to its successors and assigns forever.

IN WITNESS WHEREOF, the said First Parties have hereunto set their hands as of the day and year first hereinabove written.

  
LIBERO PAUL BALDARELLI, aka  
LEE BALDARELLI

  
LIBERO PAUL BALDARELLI, JR.

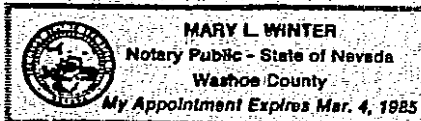
BALDARELLI FAMILY TRUST

By:   
LIBERO PAUL BALDARELLI, JR.,


GOICOECHEA, DIGRAZIA & MARVEL  
ATTORNEYS AT LAW  
BLOHM BUILDING, SUITE 200  
FIFTH & IDAHO STREETS - P. O. BOX 1258  
ELKO, NEVADA 89801  
(702) 738-8091

TR BOOK 94 PAGES 11

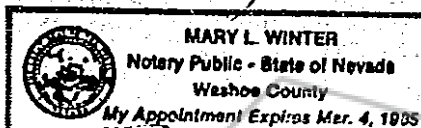
STATE OF NEVADA )  
COUNTY OF WASHOE ) SS.



On this 24 day of May, 1981, personally appeared before me, a Notary Public, LIBERO PAUL BALDARELLI, aka LEE BALDARELLI, who acknowledged to me that he executed the foregoing QUITCLAIM DEED.

  
NOTARY PUBLIC

STATE OF NEVADA )  
COUNTY OF WASHOE ) SS.



On this 7th day of July, 1981, personally appeared before me, a Notary Public, LIBERO PAUL BALDARELLI, JR., acting for himself, individually, and as Trustee for the BALDARELLI FAMILY TRUST, who acknowledged to me that he executed the foregoing QUITCLAIM DEED.

  
NOTARY PUBLIC

Situate in the County of White Pine, State of Nevada, as follows  
to-wit:

TOWNSHIP 22 NORTH, RANGE 55 EAST, M.D.B.&M.

Section 1: Lots 1 & 2; SE1/4NE1/4

TOWNSHIP 23 NORTH, RANGE 55 EAST, M.D.B.&M.

Section 23: SE1/4  
Section 24: NE1/4NW1/4; S1/2NW1/4; SW1/4; E1/2  
Section 25: All  
Section 26: E1/2  
Section 35: E1/2  
Section 36: All

TOWNSHIP 25 NORTH, RANGE 55 EAST, M.D.B.&M.

Section 2: SW1/4NW1/4; W1/2SW1/4; SE1/4SW1/4  
Section 3: Lots 1 & 2; SE1/4NE1/4; NE1/4SE1/4  
Section 11: SE1/4SW1/4  
Section 14: E1/2NW1/4; E1/2SW1/4; SW1/4SE1/4  
Section 25: E1/2NW1/4; W1/2E1/2  
Section 26: W1/2NE1/4; W1/2SW1/4  
Section 34: SW1/4NE1/4; NE1/4SE1/4  
Section 35: NW1/4NW1/4

TOWNSHIP 26 NORTH, RANGE 55 EAST, M.D.B.&M.

Section 27: SW1/4SE1/4  
Section 34: W1/2NE1/4; NW1/4SE1/4

TOWNSHIP 22 NORTH, RANGE 56 EAST, M.D.B.&M.

Section 6: SE1/4NW1/4; Lots 3, 4 & 5

TOWNSHIP 23 NORTH, RANGE 56 EAST, M.D.B.&M.

Section 19: E1/2SW1/4; Lots 3 & 4  
Section 30: E1/2W1/2; Lots 1, 2, 3 & 4  
Section 31: E1/2W1/2; Lots 1, 2, 3 & 4

TOWNSHIP 25 NORTH, RANGE 56 EAST, M.D.B.&M.

Section 5: SW1/4SW1/4

TOWNSHIP 26 NORTH, RANGE 56 EAST, M.D.B.&M.

Section 28: S1/2SW1/4SW1/4; Lots 5 & 6  
Section 29: SE1/4SW1/4; SW1/4SE1/4; S1/2SE1/4SE1/4  
Section 32: N1/2NE1/4; NE1/4NW1/4  
Section 33: N1/2NW1/4; SW1/4; Lots 1 & 2

EXCEPTING THEREFROM an undivided one-half interest in and to all oil, gas and mineral rights, as reserved in deed from Katherine Frandsen and the Estate of Frank M. Frandsen, Deceased, recorded in Book 169, Page 352, Real Estate Records, White Pine County, Nevada.

TOWNSHIP 26 NORTH, RANGE 55 EAST, M.D.B.&M.

Section 22: N1/2NE1/4; SE1/4NW1/4; E1/2SW1/4  
Section 27: E1/2NW1/4; NE1/4SW1/4; NW1/4 SE1/4

EXCEPTING THEREFROM an undivided one-half interest in and to all oil, gas and mineral rights, as reserved in deed from Katherine Frandsen and the Estate of Frank M. Frandsen, Deceased, recorded in Book 169, Page 352, Real Estate Records, White Pine County, Nevada.

TOWNSHIP 17 NORTH, RANGE 54 EAST, M.D.B.&M.

Section 1: NW1/4SW1/4

TOWNSHIP 19 NORTH, RANGE 55 EAST, M.D.B.&M.

Section 15: W1/2

Section 22: All

Situate in the County of Elko, State of Nevada, as follows,  
to-wit:

TOWNSHIP 26 NORTH, RANGE 55 EAST, M.D.B.&M.

Section 15: SW1/4NE1/4; SW1/4SE1/4

TOWNSHIP 27 NORTH, RANGE 55 EAST, M.D.B.&M.

Section 35: SE1/4NW1/4; NE1/4SW1/4

EXCEPTING THEREFROM, an undivided one-half interest in and to all oil, gas and mineral rights conveyed by JEFF HUNT, et ux, to KATHERINE M. FRANDSEN, et al, by Deed recorded May 29, 1952, in Book 168 of Official Records at page 37 and reserved in Deed executed by KATHERINE M. FRANDSEN, et al, in Deed recorded May 24, 1952, in Book 168 of Real Estate Records at page 22, White Pine County, Nevada, and in Book 61 of Deeds at page 296, Elko County, Nevada records.

Situate in the County of Nye, State of Nevada, as follows,  
to-wit:

TOWNSHIP 14 NORTH, RANGE 48 EAST, M.D.B.&M.

Section 23: W1/2SE1/4

TOWNSHIP 14 NORTH, RANGE 51 EAST, M.D.B.&M.

Section 10: N1/2NE1/4

Section 11: N1/2NW1/4

Section 24: W1/2SW1/4; NE1/4SW1/4; NW1/4SE1/4

TOWNSHIP 15 NORTH, RANGE 53 EAST, M.D.B.&M.

Section 23: SW1/4NE1/4

Section 28: NE1/4NW1/4

EXCEPTING from the W1/2SE1/4 of Section 23, Township 14 North, Range 48 East, M.D.B.&M., and the SW1/4NE1/4 of Section 23 and the NE1/4NW1/4 of Section 28, Township 15 North, Range 53 East, M.D.B.&M., an undivided 1/6 of all minerals, oil, gas, and hydrocarbon substances, as granted to JOHN L. BROWN by Deed recorded February 20, 1954, in Book 56 of Deeds, page 70.

ALSO EXCEPTING from the W1/2SE1/4 of Section 23, Township 14 North, Range 48 East, M.D.B.&M., and the SW1/4NE1/4 of Section 23, and the NE1/4NW1/4 of Section 28, Township 15 North, Range 53 East, M.D.B.&M., an undivided 23 1/3 interest in and to all oil, gas, hydrocarbon substances within said land, as granted to SAM RUDNICK by Deed recorded March 11, 1957, in Book 18 of Official Records at page 190.

ALSO EXCEPTING from the W1/2 SE1/4 of Section 23, Township 14 North, Range 48 East, M.D.B.&M., and the SW1/4NE1/4 of Section 23, and the NE1/4NW1/4 of Section 28 in Township 15 North, Range 53 East, M.D.B.&M., an undivided 40% interest in and to all mineral rights, including but not limited to 'crude oil', petroleum, gas brea, asphaltum, or any kindred substance with and underlying as reserved in the deed executed by EUREKA LIVESTOCK COMPANY, recorded June 2, 1958, in Book 25 of Official Records, page 482.

TOWNSHIP 7 NORTH, RANGE 50 EAST, M.D.B.&M.

Section 3: lots 3 and 4 (N1/2NW1/4)  
Section 4: lot 1 (NE1/4NE1/4)

TOWNSHIP 8 NORTH, RANGE 50 EAST, M.D.B.&M.

Section 13: NW1/4NE1/4; NE1/4NW1/4  
Section 33: NE1/4; N1/2NW1/4  
Section 34: W1/2NW1/4; SE1/4NW1/4; N1/2SW1/4;  
SE1/4SW1/4; Lot 1

TOWNSHIP 6 NORTH, RANGE 51 EAST, M.D.B.&M.

Section 5: SW1/4NE1/4  
Section 9: SW1/4SW1/4  
Section 16: NW1/4NW1/4

TOWNSHIP 8 NORTH, RANGE 55 EAST, M.D.B.&M.

Section 14: S1/2NW1/4; NW1/4NW1/4; N1/2SW1/4  
Section 15: SE1/4NE1/4; SE1/4; NE1/4SW1/4

EXCEPTING THEREFROM that portion of said land conveyed to the State of Nevada for highway and incidental purposes by deed recorded June 18, 1936, in Book 45, Page 356 of Deeds, Nye County, Nevada records.

FURTHER EXCEPTING THEREFROM that portion of said land conveyed to the State of Nevada for highway and incidental purposes by Deed recorded November 9, 1940, in Book 48 of Deeds, Page 53, under File No. 12440, Nye County, Nevada, records.

FURTHER EXCEPTING an undivided 3 1/2% interest in the mineral rights in and to the NW1/4SW1/4 of Section 12, and the E1/2SE1/4 and the SW1/4SE1/4 of said Section 15, Township 8 North, Range 55 East, M.D.B.&M., as granted to J. P. Johansen and Lola H. Johansen, Husband and Wife, by deed dated August 25, 1958, recorded in Book 35, Page 481, Official Records of Nye County, Nevada.

TOWNSHIP 10 NORTH, RANGE 51 EAST, M.D.B.&M.

Section 36: N1/2NW1/4; SE1/4NW1/4

TOWNSHIP 8 NORTH, RANGE 55 EAST, M.D.B.&M.

Section 15: SE1/4NW1/4

EXCEPTING THEREFROM that portion described as follows:

Beginning at a point in the SE1/4NW1/4 of said Section 15, from which the North quarter corner of said Section 15 bears North 10° 28' 10" East, a distance of 1500.76 feet; thence South 38° 57' East, a distance of 464.46 feet; thence South 0° 02' East, a distance of 239.98 feet; thence South 51° 63' West, a distance of 390.20 feet; thence North 38° 57' West, a distance of 651.18 feet; thence North 51° 03' East, a distance of 540.95 feet to the Point of Beginning.

EXCEPTING THEREFROM that portion of said land conveyed to the State of Nevada for highway and incidental purposes by deed recorded June 18, 1936 in Book 45, Page 356, Deed Records, Nye County, Nevada.

FURTHER EXCEPTING THEREFROM that portion of said land conveyed to the State of Nevada for highway and incidental purposes by deed recorded November 9, 1940 in Book 48 of Deeds, page 53, under File No. 12440, Nye County, Nevada records.

TOWNSHIP 10 NORTH, RANGE 51 EAST, M.D.B.&M.

Section 25: SE1/4SW1/4

TOWNSHIP 11 NORTH, RANGE 52 EAST, M.D.B.&M.

Section 19: E1/2NE1/4; SW1/4NE1/4; SE1/4NW1/4

Situate in the County of Eureka, State of Nevada, as follows, to-wit:

TOWNSHIP 16 NORTH, RANGE 53 EAST, M.D.B.&M.

Section 7: SE1/4NE1/4  
Section 8: E1/2; NW1/4NW1/4; S1/2NW1/4;  
N1/2SW1/4; SE1/4SW1/4  
Section 9: NE1/4NE1/4; S1/2NE1/4; NW1/4NW1/4;  
S1/2NW1/4; S1/2  
Section 10: N1/2; N1/2S1/2; SW1/4SE1/4; S1/2SW1/4  
Section 11: S1/2NE1/4; NW1/4; N1/2SW1/4  
Section 12: N1/2

Section 6: S1/2SW1/4  
Section 7: Lots 1 & 2 of the NW1/4

TOWNSHIP 17 NORTH, RANGE 49 EAST, M.D.B.&M.

Section 24: Homestead Entry No. 174, comprising Tracts "A" and "B", embracing a portion of, approximately Section 24 in Township 17 North of Range 49 East of the Mount Diablo Meridian, Nevada, more particularly bounded and described as follows:

Beginning for the description of Tract "A" at corner No. 1, identical with the Southwest corner to Section 19 in Township 17 North, Range 50 East of the Mount Diablo Meridian; thence, North 87° West 43.66 chains to Corner No. 2; thence, North 2°40' West 3.44 chains to Corner No. 3; thence North 73°35' East 22.53 chains to Corner No. 4; thence, South 63°30' East 10.92 chains to corner No. 5; thence, South 84°24' East 12.41 chains to Corner No. 6; thence, South 0°4' East 5.98 chains to Corner No. 1, the place of beginning.

Beginning for the description of Tract "B" at Corner No. 7, from which Corner No. 2 of said Tract "A" bears South 87° East 50 links distant; thence North 87° West 27.75 chains to Corner No. 8; thence North 39°12' East 12.76 chains to Corner No. 9; thence North 39°29' West 16.96 chains to Corner No. 10; thence North 47° East 4.48 chains to Corner No. 11; thence South 33°44' East 4.99 chains to Corner No. 12; thence South 48°30' East 30.75 chains to Corner No. 13; thence North 73°35' East 1.24 chains to Corner No. 14; thence South 2°40' East 3.28 chains to Corner No. 7; the place of beginning, containing in the aggregate 61.83 acres, according to the official plat of the Survey of said land, returned to the General Land Office by the Surveyor-General.

TOWNSHIP 17 NORTH, RANGE 50 EAST, M.D.B.&M.

Section 7 & 8: Described more particularly as follows:

Beginning at Corner No. 1 from which the quarter corner to Sections 8 and 9 in Township 17 North of Range 50 East of the Mount Diablo Meridian bears North 82°35' East 57.53 chains distant; thence South 73°52' West 17.72 chains to Corner No. 2; thence North 76°18' West 27.40 chains to Corner No. 3; thence South 66°29' West 3.30 chains to Corner No. 4; thence North 76°43' West 30.88 chains to Corner No. 5; thence North 56°9' East 5.40 chains to Corner No. 6; thence South 79°52' East 55.00 chains to Corner No. 7; thence North 75°59' East 15.21 chains to Corner No. 8; thence South 37°41' East 5.41 chains to Corner No. 1, the place of

beginning; containing 35.65 acres, according to the official plat of the Survey of said land, returned to the General Land Office by the Surveyor-General.

Section 19: Lot 4; SE1/4SW1/4  
Section 29: N1/2NW1/4; W1/2NE1/4  
Section 30: NE1/4NW1/4; N1/2NE1/4; E1/2SW1/4;  
N1/2SE1/4.  
Section 31: W1/2NE1/4; NE1/4NE1/4

TOWNSHIP 18 NORTH, RANGE 49 EAST, M.D.B.&M.

Section 25: N1/2NE1/4

TOWNSHIP 18 NORTH, RANGE 50 EAST, M.D.B.&M.

Section 28: SW1/4NE1/4; NW1/4SE1/4  
Section 30: NW1/4NE1/4; NE1/4NW1/4

TOWNSHIP 18 NORTH, RANGE 51 EAST, M.D.B.&M.

Section 18: W1/2NE1/4; E1/2NW1/4; W1/2SE1/4; SW1/4  
Section 19: NW1/4NE1/4; W1/2; W1/2SE1/4  
Section 30: N1/2; N1/2S1/2

TOWNSHIP 18 NORTH, RANGE 54 EAST, M.D.B.&M.

Section 18: SE1/4NW1/4; NE1/4SW1/4; NW1/4SE1/4;  
S1/2SE1/4; Lot 2  
Section 19: NE1/4; SE1/4NW1/4; N1/2SE1/4  
Section 20: W1/2NW1/4; N1/2SW1/4; SE1/4NW1/4;  
Lot 1

EXCEPTING from all of those parcels shown in Township 18 North, Range 54 East, M.D.B.&M., except the NE1/4NE1/4 of Section 19, the SE1/4NW1/4, Lot 1, NW1/4NW1/4 and the NE1/4SW1/4 of Section 20, all the coal and other minerals as reserved in Patent executed by the UNITED STATES OF AMERICA recorded August 17, 1932, in Book 21 of Deeds at page 89, Eureka County, Nevada records.

TOWNSHIP 19 NORTH, RANGE 50 EAST, M.D.B.&M.

Section 16: W1/2NE1/4; E1/2NW1/4; SW1/4NW1/4;  
NW1/4SW1/4  
Section 17: SE1/4NE1/4; NE1/4SE1/4

TOWNSHIP 18 NORTH, RANGE 48 EAST, M.D.B.&M.

Section 14: E1/2SW1/4NW1/4SW1/4; W1/2SE1/4NW1/4SW1/4;  
SE1/4SE1/4NW1/4SW1/4; SW1/4SE1/4SW1/4;  
SW1/4SE1/4SE1/4SW1/4; S1/2NW1/4SE1/4SW1/4;  
NW1/4NW1/4SE1/4SW1/4; SE1/4SE1/4SW1/4SW1/4;  
N1/2SE1/4; SW1/4SW1/4; NE1/4SW1/4SW1/4;  
NE1/4NW1/4SW1/4SW1/4  
Section 23: N1/4NE1/4NW1/4; NE1/4SW1/4NE1/4NW1/4;  
NW1/4SE1/4NE1/4NW1/4; ALSO: Beginning at  
Corner No. 1, from which U. S. Location



Monument No. 253 bears South 26°42' East 1.55 chains distant; thence North 26°42' East 69.97 chains to Corner No. 2; thence North 9°13' West 17.37 chains to Corner No. 3; thence North 87°44' East 7.72 chains to Corner No. 4; thence South 22°51' East 86.81 chains to Corner No. 5; thence West 7.36 chains to Corner No. 1, the place of beginning, containing 78.92 acres, and being the same parcel conveyed by the UNITED STATES OF AMERICA to GEORGE WILLIAMS by Land Patent dated May 19, 1916, and recorded in Book 18 of Deeds at page 195, Eureka County, Nevada, records

TOWNSHIP 18 NORTH, RANGE 49 EAST, M.D.B.&M.

Section 5: NE1/4SW1/4; SW1/4SW1/4  
Section 6: NE1/4SE1/4; SE1/4SE1/4  
Section 8: NW1/4NW1/4; S1/2NW1/4; NE1/4SW1/4

TOWNSHIP 19 NORTH, RANGE 49 EAST, M.D.B.&M.

Section 5: W1/2E1/2; E1/2W1/2; W1/2SW1/4; SW1/4NW1/4  
Section 6: SE1/4; SE1/4NE1/4

EXCEPTING THEREFROM all coal and other valuable minerals as reserved in Patent executed by UNITED STATES OF AMERICA recorded July 6, 1950, in Book 24 of Deeds at page 79, Eureka County, Nevada records.

Section 18: NE1/4NE1/4; NE1/4SW1/4; SE1/4NW1/4;  
SW1/4SE1/4  
Section 19: E1/2SE1/4; NW1/4SE1/4; NE1/4

EXCEPTING from all of the subject property in Section 18 and the N1/2NE1/4, SW1/4NE1/4 and NW1/4SE1/4 of Section 19, all the oil and gas as reserved in Patent executed by UNITED STATES OF AMERICA recorded October 5, 1966, in Book 12 of Official Records at page 209, Eureka County, Nevada.

Section 20: W1/2SW1/4; SW1/4NW1/4

EXCEPTING from the SE1/4SE1/4 of Section 19 and SW1/4SW1/4 of Section 20 all minerals as reserved in Patent executed by UNITED STATES OF AMERICA recorded January 2, 1969, in Book 26 of Official Records at page 534, Eureka County, Nevada.

Section 29: SE1/4NW1/4; NW1/4SW1/4; SW1/4SW1/4  
Section 30: E1/2NE1/4; NE1/4SE1/4

EXCEPTING from all of the subject property in Sections 29 and 30 all of the oil and gas as reserved in Patent executed by UNITED STATES OF AMERICA recorded February 21, 1969, in Book 28 of Official Records at page 12, Eureka County, Nevada.

Situate in the County of Lander, State of Nevada, as follows,  
to-wit:

TOWNSHIP 18 NORTH, RANGE 48 EAST, N.D.B.&M.

Section 7: SE1/4NW1/4; SW1/4NE1/4; W1/2SE1/4  
Section 18: NW1/4NE1/4

EXCEPTING an undivided one-half of all oil, petroleum, gas and minerals as reserved in Deed executed by CONLAN LAND & LIVESTOCK, INC., recorded November 7, 1962, in Book 26 of Deeds at page 300, Eureka County, Nevada, and recorded November 13, 1962, in Book 69 of Deeds at page 250, Lander County, Nevada.

TOWNSHIP 29 NORTH, RANGE 43 EAST, N.D.B.&M.

Section 35: N1/2NE1/4; SW1/4NE1/4

TOWNSHIP 30 NORTH, RANGE 43 EAST, N.D.B.&M.

Section 36: SE1/4

Excepting and reserving, also, to the United States, pursuant to the provisions of the Act of August 1, 1946 (60 Stat 755), all uranium, thorium, or any other material which is or may be determined to be peculiarly essential to the production of fissionable material, whether or not of commercial value, together with the right of the United States through its authorized agents or representatives at any time to enter upon the land and prospect for, mine, remove the same.

Name of Water Right	Application or Permit Number	Certificate No.	Kind	Location
Antelope Well #1	10859	2745	Well	Sec. 7 T17N, R52E
Antelope Well #2	10904	2746	Well	Sec. 27 T17N, R51E
Antelope Well #5	12171	2975	Well	Sec. 28 T18N, R50E
Antelope Well #6	12172	4250	Well	Sec. 28 T18N, R50E
Antelope Well #7	11064	3937	Well	Sec. 18 T18N, R51E
Antelope Well #8	11065 12702 17191 17165	3876 3878 4652 4651	Well	Sec. 30 T18N, R51E
Big Pump Well	13490	3986	Well	Sec. 3 T17N, R51E
Cerruti Well #1	13481 7289	3978 1491	Well	Sec. 25 T17N, R50E
Cerruti Well #2	13482		Well	Sec. 17 T16N, R51E
Segura Well	12175	3976	Well	Sec. 7 T16N, R51E
Rock Springs	13484	3980	Spring	Sec. 14 T17N, R52E
Buck Spring	5037	535	Spring	Sec. 26, T14N, R50E
Hoover Spring	13483	3979	Spring	Sec. 11 T17N, R52E
Lower Davis Spring	13486	3982	Spring	Sec. 26 T16N, R51E
Upper Davis Spring	13485	3981	Spring	Sec. 34 T16N, R51E
Kincaid Spring	13487	3983	Spring	Sec. 35 T16N, R51E
No. 4 Spring	13488	3984	Spring	Sec. 3 T15N, R51E
Antelope Springs	Vested Rights		Spring	Sec. 18 T18N, R51E
Allison Spring		186	Spring	Sec. 30 T17N, R50E
Sullivan Spring		186	Spring	Sec. 31 T17N, R50E
Fish Creek Springs	13723 2465 4889	3987 396 973	Spring	Sec. 8 T16N, R51E
Fish Creek Well No. 1	12170	3974	Well	Sec. 10 T16N, R53E
Fish Creek Well No. 2	10906	2747	Well	Sec. 13 T15N, R52E

Exhibit B

Fish Creek Well No. 3	10907	2797	Well	Sec. 30 T16N, R5
Fish Creek Well No. 4	10908	2761	Well	Sec. 29 T17N, R5
Bartine Artesian Well No. 1		2780	Well	Sec. 17 T19N, R5
Bartine Artesian Well No. 2		2880	Well	Sec. 16 T19N, R5 Sec. 17 T19N, R5
Bartine Artesian Well No. 3		2880	Well	Sec. 16 T19N, R5 Sec. 17 T19N, R5
Klobe Hot Springs	12176	3806	Reservoir	Sec. 28 T18N, R5
Faulkner Creek Channel, PD #1	12177	3807	Reservoir	Sec. 29 T18N, R5
Faulkner Creek Channel, PD #2	12178	3808	Reservoir	Sec. 27 T18N, R5
Allison Creek PD #1	12182	3809	Reservoir	Sec. 29 T17N, R5
Allison Creek PD #2	12183	3810	Reservoir	Sec. 35 T17N, R5
Sullivan Creek	12184	3811	Reservoir	Sec. 32 T17N, R5
Cockalorum Channel PD #3	12187	4203	Reservoir	Sec. 18 T15N, R5
Fish Creek Valley Channel PD #5	12189	4204	Reservoir	Sec. 15 T15N, R5
Fish Creek Valley Channel PD #6	12190	4248	Reservoir	Sec. 2 T15N, R5
Fish Creek Valley Channel PD #7	12191	4205	Reservoir	Sec. 26 T16N, R5
Fish Creek Valley Channel PD #8	12192	4253	Reservoir	Sec. 18 T16N, R5
Antelope Valley Channel PD #2	12194	3812	Reservoir	Sec. 24 T16N, R5
Antelope Valley Channel PD #3	12195	3313	Reservoir	Sec. 7 T16N, R5
Antelope Valley Channel PD #4	12196	3814	Reservoir	Sec. 30 T17N, R5
Antelope Valley Channel PD #5	12197	3815	Reservoir	Sec. 18 T17N, R5
Antelope Valley Channel PD #6	12198	3816	Reservoir	Sec. 31 T18N, R5
Fish Creek Well Canyon Channel	12199	3817	Reservoir	Sec. 15 T17N, R5

Fish Creek Well Canyon Channel PD #2	12200	3818	Reservoir	Sec. 17 T17N, R52E
Fish Creek Well Canyon Channel PD #3	12201	3819	Reservoir	Sec. 11 T17N, R51E
Fish Creek Well Canyon Channel PD #4	12202	3820	Reservoir	Sec. 9 T17N, R51E
Fenstermaker Channel PD #1	12203	3821	Reservoir	Sec. 5 T15N, R52E
Fenstermaker Channel PD #2	12204	3822	Reservoir	Sec. 29 T16N, R52E
Fenstermaker Channel PD #3	12205	3823	Reservoir	Sec. 7 T16N, R52E
Fenstermaker Channel PD #4	12206	3824	Reservoir	Sec. 2 T16N, R51E
Fenstermaker Channel PD #5	12207	3825	Reservoir	Sec. 28 T17N, R51E
Cedar Creek Channel PD #1	12208	3826	Reservoir	Sec. 8 T17N, R50E
Cedar Creek Channel PD #2	12209	3827	Reservoir	Sec. 34 T18N, R50E
Cedar Creek Channel PD #3	12210	3828	Reservoir	Sec. 26 T18N, R50E
Antelope Meadow Channel PD #1	12211	3829	Reservoir	Sec. 7 T18N, R51E
Antelope Meadow Channel PD #2	12212	3830	Reservoir	Sec. 6 T18N, R51E
Fish Creek Channel	12213	3977	Reservoir	Sec. 7 T16N, R54E
Bradford Spring	13578	3843	Spring	Sec. 11 T18N, R50E
Cedar Creek	2231	403	Creek	Sec. 8 T17N, R50E
Maybe Well	13489	3985	Well	Sec. 22 T17N, R51E
Deep Well #1	4592		Well	Sec. 28 T15N, R53E
Pinto Spring	01659		Spring	Sec. 17 T18N, R54E
Evans Spring	02086		Spring	Sec. 17 T18N, R54E
Evans Spring	8516	2262	Spring	Sec. 17 T18N, R54E
Cockalorum Spring	4128	4450 4450-1	Spring	Sec. 23 T15N, R51E
WILLOW Spring	7888	2047	Spring	Sec. 30 T18N, R54E

Schaefer Well	8329	2048	Well	Sec. 22 T17N, R54E
Dale Spring	Vested Rights		Spring	
White Rock Spring	Vested Rights		Spring	
Cherry Spring	Vested Rights		Spring	
Black Pitch Spring	Vested Rights		Spring	
Ox Yoke Spring	Vested Rights		Spring	
Sunrise Spring	Vested Rights		Spring	
Hoosack Spring	Vested Rights		Spring	
WPA Well	18445	5243	Well	Sec. 29 T17N, R54E
Allison Spring	01160		Spring	Sec. 30 T17N, R50E
Sullivan Spring	01160		Spring	Sec. 31 T17N, R50E
South Fork Allison Creek	01160		Creek	Sec. 24 T17N, R49E
Duckwater Crook	11714	3036	Creek	Sec. 28 T12N, R56E
Fish Creek Well #6	17125	4650	Well	Sec. 20 T16N, R54E
Duckwater Creek	13583		Creek	Sec. 28 T12N, R56E
Bartholomae Well No. 1	11031	2320	Well	Sec. 30 T18N, R51E
Bartholomae Well No. 9	18305	5205	Well	Sec. 2 T17N, R54E
Bartholomae Spring #1	17809	5280	Spring	Sec. 2 T13N, R57E
Bartholomae Reservoir #38	17925	5208	Reservoir	Sec. 32 T15N, R53E
Bartholomae Reservoir #39	17926	5172	Reservoir	Sec. 17 T14N, R53E
Bartholomae Reservoir #40	17927	5173	Reservoir	Sec. 19 T14N, R53E
Bartholomae Reservoir #41	17924	5281	Reservoir	Sec. 9 T17N, R54E
Birch Ranch Domestic Well	18632	5210	Well	Sec. 27 T12N, R56E
Bartholomae Well No. 7	17865		Well	Sec. 2 T11N, R55E
Bull Creek & Tributaries	16800		Creek	Sec. 25 T14N, R56E

Bull Creek & Tributaries	16801		Creek	Sec. 36 T14N, R51
Deep Well #2	6802	1548	Well	Sec. 23 T15N, R51
Cottonwood Creek	Vested Rights		Creek	
Willow Creek	01326		Creek	Sec. 24 T14N, R51
Twin Spring	3075	489	Spring	Sec. 28 T15N, R51
Sheep Spring	3076	488	Spring	Sec. 21 T15N, R51
Pine Spring	3077	487	Spring	Sec. 28 T15N, R51
Butch Spring	19456		Spring	Sec. 8 T14N, R51
Cougar Spring	19457		Spring	Sec. 20 T14N, R51
Rock or Perlito Spring	19458		Spring	Sec. 9 T14N, R51
Quaker Spring	19459		Spring	Sec. 5 T14N, R51
Deer Spring	19460		Spring	Sec. 5 T14N, R51
West Fork Indian Creek Spring	19461		Spring	Sec. 4 T14N, R51
Wild Indian Spring	19462		Spring	Sec. 2 T14N, R51
Mulligan Spring	19463		Spring	Sec. 33 T15N, R51
Pine Cone or Pine Spring	19464		Spring	Sec. 22 T14N, R51
North Cottonwood Spring	19465		Spring	Sec. 28 T15N, R51
Center Cottonwood Spring	19470		Spring	Sec. 28 T15N, R51
Arambel Well #1	11700	4702	Well	Sec. 35 T15N, R51
Waste Waters of Willow Creek	3081	485	Creek	

RECORDED AT REQUEST OF  
*Cecilia, Di Grazia Marval*  
 BOOK 94 PAGE 511

MAY 21 10: 57

OFFICIAL RECORDS  
 EUREKA COUNTY, NEVADA  
 WILLIS A. DI PAOLI - RECORDER  
 80371  
 \$17.00