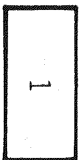


R. 53 E.

Silverado Claim No. 12




M. WAYNE SCOTT
P.O. Box B, Blanding, Utah 84511

Filed ~~on~~ AT THE REQUEST OF Slynn H. Erickson
on May 26, 1981 at 06 mins. past 8 A.M. in

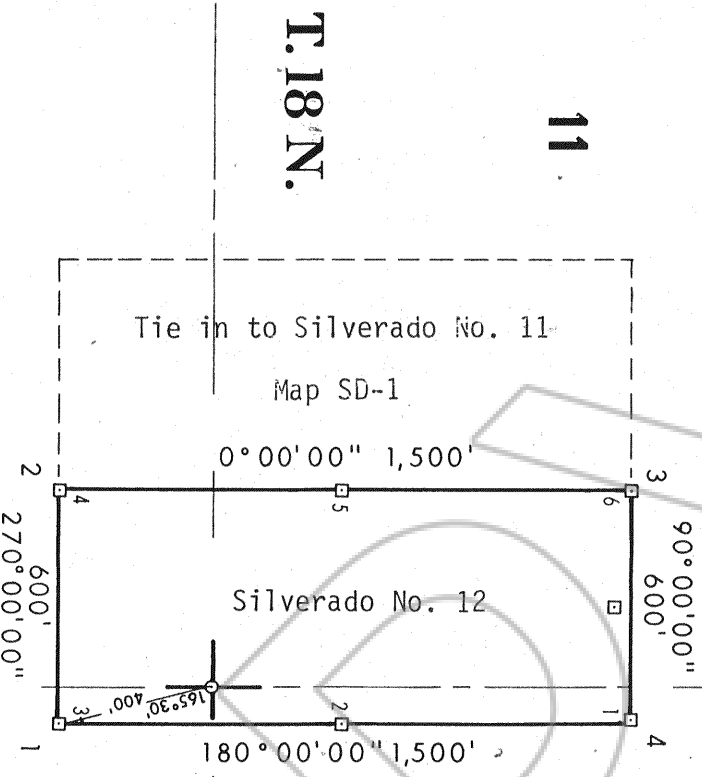
RECORDS OF

Book ~~of Official Records~~ page
EUREKA COUNTY, NEVADA,
File No. 80379

WILLIS A. DePAOLI Recorder
Fee \$ 15.00



Claim located by L.H.Erickson April, 1981



T. 18 N.

14

13

SILVERADO - DIAMOND PROJECT

P.O. BOX 415 - EAST ELY - NEVADA - 89315

Property Map
HOOSAC AREA

Eureka Mining District

Eureka County

Nevada

Scale 1" = 500' Date April 27, 1981

Mapping L. H. Erickson

Drafting J. Owens

SD-51

Revised

80379