

AFFIDAVIT OF PERFORMANCE OF ANNUAL WORK

STATE OF ARIZONA)
) ss.
 COUNTY OF PIMA)

G. NEIL HALL, being duly sworn, deposes and says that he is a citizen of the United States and more than twenty-one years of age; that he currently resides at 7382 N. Paseo Ronceval, Tucson, Pima County, Arizona and is the Landman for Newmont Exploration Limited, 200 West Desert Sky Road, Tucson, Pima County, Arizona; that he is personally acquainted with the contiguous group of 64 unpatented mining claims which are owned by Newmont Exploration Limited and are located in an unknown mining district in Eureka County, State of Nevada, and listed below together with the Book and Page as recorded in the office of the Eureka County Recorder:

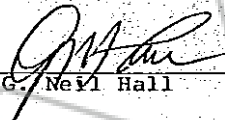
NAME OF CLAIM	OFFICIAL RECORDS		BUREAU OF LAND
	BOOK	PAGE	MANAGEMENT SERIAL NUMBER
RM No. 1	82	317	NMC 157078
RM No. 2	82	318	NMC 157079
RM No. 3	82	319	NMC 157080
RM No. 4	82	320	NMC 157081
RM No. 5	82	321	NMC 157082
RM No. 6	82	322	NMC 157083
RM No. 7	82	323	NMC 157084
RM No. 8	82	324	NMC 157085
RM No. 9	82	325	NMC 157086
RM No. 10	82	326	NMC 157087
RM No. 11	82	327	NMC 157088
RM No. 12	82	328	NMC 157089
RM No. 13	82	329	NMC 157090
RM No. 14	82	330	NMC 157091
RM No. 15	82	331	NMC 157092
RM No. 16	82	332	NMC 157093
RM No. 17	82	333	NMC 157094
RM No. 18	82	334	NMC 157095
RM No. 19	82	335	NMC 157096
RM No. 20	82	336	NMC 157097
RM No. 21	82	337	NMC 157098
RM No. 22	82	338	NMC 157099
RM No. 23	82	339	NMC 157100
RM No. 24	82	340	NMC 157101
RM No. 38	82	341	NMC 157102
RM No. 39	82	342	NMC 157103

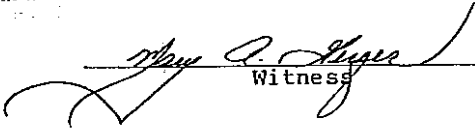
NAME OF CLAIM	OFFICIAL RECORDS		BUREAU OF LAND
	BOOK	PAGE	MANAGEMENT SERIAL NUMBER
RM No. 40	82	343	NMC 157104
RM No. 41	82	344	NMC 157105
RM No. 42	82	345	NMC 157106
RM No. 43	82	346	NMC 157107
RM No. 44	82	347	NMC 157108
RM No. 45	82	348	NMC 157109
RM No. 46	82	349	NMC 157110
RM No. 47	82	350	NMC 157111
RM No. 48	82	351	NMC 157112
RM No. 49	82	352	NMC 157113
RM No. 50	82	353	NMC 157114
RM No. 51	82	354	NMC 157115
RM No. 52	82	355	NMC 157116
RM No. 53	82	356	NMC 157117
RM No. 54	82	357	NMC 157118
RM No. 55	82	358	NMC 157119
RM No. 56	82	359	NMC 157120
RM No. 57	82	360	NMC 157121
RM No. 58	82	361	NMC 157122
RM No. 59	82	362	NMC 157123
RM No. 60	82	363	NMC 157124
RM No. 61	82	364	NMC 157125
RM No. 62	82	365	NMC 157126
RM No. 63	82	366	NMC 157127
RM No. 64	82	367	NMC 157128
RM No. 65	82	368	NMC 157129
RM No. 66	82	369	NMC 157130
RM No. 67	82	370	NMC 157131
RM No. 68	82	371	NMC 157132
RM No. 69	82	372	NMC 157133
RM No. 70	82	373	NMC 157134
RM No. 71	82	374	NMC 157135
RM No. 72	82	375	NMC 157136
RM No. 73	82	376	NMC 157137
RM No. 74	82	377	NMC 157138
RM No. 75	82	378	NMC 157139
RM NO. 76	86	600	NMC 165744
RM NO. 77	86	601	NMC 165745

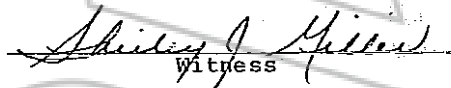
That for the 1980-81 Assessment Year and between the 10th day of July and the 26th day of July, 1981, at least \$6,400.00 worth of work and improvements were done and performed upon the RM No.45, RM No. 52 and RM. No. 56, being claims within the above cited contiguous group of 64 claims. Such work and improvements were made by Lang Exploratory Drilling, 3802 W. Stewart Ave., Wausau, Wisconsin 54401, and

Monitor Geochemical Laboratory, 744 South 5th Street, Elko,
Nevada 89801, at the expense of Newmont Exploration Limited
and on their behalf for the purpose of complying with the
laws of the United States pertaining to assessment or annual
work.

Work performed consisted of drilling and related sample
preparation.


G. Neil Hall


Witness


Witness

RECORDED AT REQUEST OF
Newmont Exploration Ltd.
BOOK 96 PAGE 579

81 AUG 19 A10: 53

OFFICIAL RECORDS
EUREKA COUNTY, NEVADA
WILLIS A. DEPAOLI - RECORDER
FILE NO. 81422
FEE: 32.00

BOOK 96 PAGE 581