

MINERAL DEED

THIS INDENTURE, made and entered into this 25th day of August, 1981, by and between MARVEL-JENKINS RANCHES, a partnership, composed of LOUISE M. MARVEL, a widow, RICHARD T. MARVEL and MARY O. MARVEL, husband and wife, THOMAS J. MARVEL and ROSITA P. MARVEL, husband and wife, and JOHN W. MARVEL and WILBURTA S. MARVEL, husband and wife, all of Battle Mountain, Nevada, Grantor; and LOUISE M. MARVEL, a widow, individually, as to an undivided one-fourth interest, RICHARD T. MARVEL and MARY O. MARVEL, husband and wife, individually, as community property, as to an undivided one-fourth interest, THOMAS J. MARVEL and ROSITA P. MARVEL, husband and wife, individually, as community property, as to an undivided one-fourth interest, and JOHN W. MARVEL and WILBURTA S. MARVEL, husband and wife, individually, as community property, as to an undivided one-fourth interest, all of Battle Mountain, Nevada, Grantees;

W I T N E S S E T H:

That the said Grantor, for and in consideration of the sum of TEN DOLLARS (\$10.00), lawful money of the United States of America, and other good and valuable consideration, the receipt whereof is hereby acknowledged, does by these presents remise, release, and forever quitclaim unto the Grantees, as tenants in common as to their respective one-fourth interests above-described, their heirs, executors, administrators, successors and assigns accordingly, all minerals, mineral deposits, mineral rights, oil, gas, and geothermal resources, in, on, or under all those certain, lots, pieces, or parcels of land situate, lying, and being in the Counties of Elko, Lander, Eureka, Humboldt, and Pershing, State of Nevada, and those certain unpatented lode mining claims located in the County of Elko, State of Nevada, which real property and claims are described as follows:

See Exhibit "A" attached hereto, made a part hereof and incorporated herein by reference.

TO HAVE AND TO HOLD, all and singular, the said minerals, mineral deposits, mineral rights, oil, gas, and geothermal resources, together with the appurtenances, unto the said Grantees, as tenants in common as to their respective one-fourth interests above-described, and their heirs, executors, administrators, successors and assigns accordingly, forever.

IN WITNESS WHEREOF, the Grantor has hereunto set its hand the day and year first hereinabove written.

MARVEL-JENKINS RANCHES,
a partnership,

DOCUMENTARY TRANSFER TAX \$ 1.10
 COMPUTED ON FULL VALUE OF PROPERTY CONVEYED OR
 COMPUTED ON FULL VALUE LESS LIENS AND ENCUMBRANCES
 REMAINING THEREON AT TIME OF TRANSFER
 UNDER PENALTY OF PERJURY

GOICVECHEA, DIGRAZIA & MARVEL, LTD
 By: Gonnetta Reunally
SIGNATURE OF DECLARANT OR AGENT
 DETERMINING TAX FIRM NAME

By: Louise M. Marvel
 LOUISE M. MARVEL

By: Richard T. Marvel
 RICHARD T. MARVEL

By: Mary O. Marvel
MARY O. MARVEL

By: Thomas J. Marvel
THOMAS J. MARVEL


By: Rosita P. Marvel
ROSITA P. MARVEL

By: John W. Marvel
JOHN W. MARVEL

By: Wilburta S. Marvel
WILBURTA S. MARVEL

STATE OF NEVADA)
) ss.
COUNTY OF LANDER)


On this 25th day of August, 1981, personally appeared before me, a Notary Public, LOUISE M. MARVEL, who acknowledged to me that she executed the foregoing instrument.



John E. Marvel
NOTARY PUBLIC

STATE OF NEVADA)
) ss.
COUNTY OF LANDER)


On this 25th day of August, 1981, personally appeared before me, a Notary Public, RICHARD T. MARVEL and MARY O. MARVEL, who acknowledged to me that they executed the foregoing instrument.



John E. Marvel
NOTARY PUBLIC

STATE OF NEVADA)
) ss.
COUNTY OF LANDER)

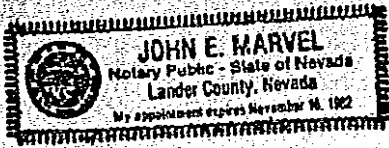
On this 25th day of August, 1981, personally appeared before me, a Notary Public, THOMAS J. MARVEL and ROSITA P. MARVEL, who acknowledged to me that they executed the foregoing instrument.



John E. Marvel
NOTARY PUBLIC

STATE OF NEVADA)
) ss.
COUNTY OF LANDER)

On this 25th day of August, 1981, personally
appeared before me, a Notary Public, JOHN W. MARVEL and WILBURTA S.
MARVEL, who acknowledged to me that they executed the foregoing
instrument.



John E. Marvel
NOTARY PUBLIC

COPY

EXHIBIT A

PARCEL A

All those certain lots, pieces or parcels of land situate in the Counties of Elko, Lander, Eureka, Humboldt, and Pershing, State of Nevada, and all those certain unpatented lode and placer mining claims situate in the County of Elko, State of Nevada, more particularly described as follows:

TOWNSHIP 29 NORTH, RANGE 44 EAST, M.D.B. & M.

Section 6: Lots 6 and 7 of SW $\frac{1}{4}$; SE $\frac{1}{4}$ SW $\frac{1}{4}$; SE $\frac{1}{4}$ SE $\frac{1}{4}$; W $\frac{1}{2}$ SE $\frac{1}{4}$; NE $\frac{1}{4}$ SW $\frac{1}{4}$
Section 8: NE $\frac{1}{4}$ SW $\frac{1}{4}$; NW $\frac{1}{4}$; N $\frac{1}{2}$ SE $\frac{1}{4}$; SW $\frac{1}{4}$ SE $\frac{1}{4}$
Section 10: S $\frac{1}{2}$ SE $\frac{1}{4}$
Section 12: SW $\frac{1}{4}$ SE $\frac{1}{4}$; S $\frac{1}{2}$ SW $\frac{1}{4}$
Section 16: N $\frac{1}{2}$ NE $\frac{1}{4}$
Section 18: Lots 1, 2, 3 and 4; S $\frac{1}{2}$ SE $\frac{1}{4}$; SE $\frac{1}{4}$ SW $\frac{1}{4}$
Section 20: W $\frac{1}{2}$ NE $\frac{1}{4}$; N $\frac{1}{2}$ NW $\frac{1}{4}$
Section 22: SW $\frac{1}{4}$ SE $\frac{1}{4}$; NE $\frac{1}{4}$ SW $\frac{1}{4}$

TOWNSHIP 28 NORTH, RANGE 46 EAST, M.D.B. & M.

Section 3: SE $\frac{1}{4}$ SW $\frac{1}{4}$; NW $\frac{1}{4}$ SE $\frac{1}{4}$

TOWNSHIP 30 NORTH, RANGE 45 EAST, M.D.B. & M.

Section 4: Lot 4; S $\frac{1}{2}$ NW $\frac{1}{4}$; W $\frac{1}{2}$ SE $\frac{1}{4}$; NE $\frac{1}{4}$ SW $\frac{1}{4}$
Section 5: Lots 1, 2, 3, 4, S $\frac{1}{2}$ N $\frac{1}{2}$, S $\frac{1}{2}$ (All)
Section 6: Lots 1, 2, 3, 4, 5, 6, and 7, S $\frac{1}{2}$ NE $\frac{1}{4}$; SE $\frac{1}{4}$ NW $\frac{1}{4}$; E $\frac{1}{2}$ SW $\frac{1}{4}$; SE $\frac{1}{4}$ (All)
Section 7: Lots 1, 2, 3, and 4, E $\frac{1}{2}$ W $\frac{1}{2}$; E $\frac{1}{2}$ (All)
Section 8: All
Section 10: S $\frac{1}{2}$ NW $\frac{1}{4}$; NE $\frac{1}{4}$ SW $\frac{1}{4}$
Section 18: W $\frac{1}{2}$ E $\frac{1}{2}$; W $\frac{1}{2}$ (Lots 1, 2, 3, and 4, E $\frac{1}{2}$ W $\frac{1}{2}$)
Section 28: NE $\frac{1}{4}$ NW $\frac{1}{4}$; N $\frac{1}{2}$ NE $\frac{1}{4}$

TOWNSHIP 31 NORTH, RANGE 45 EAST, M.D.B. & M.

Section 32: W $\frac{1}{2}$; W $\frac{1}{2}$ E $\frac{1}{2}$; NE $\frac{1}{4}$ SE $\frac{1}{4}$

TOWNSHIP 31 NORTH, RANGE 46 EAST, M.D.B. & M.

Section 34: NW $\frac{1}{4}$ NE $\frac{1}{4}$

PARCEL B

TOWNSHIP 27 NORTH, RANGE 45 EAST, M.D.B. & M.

Section 2: W $\frac{1}{2}$ W $\frac{1}{2}$ (Lot 4; SW $\frac{1}{4}$ NW $\frac{1}{4}$; W $\frac{1}{2}$ SW $\frac{1}{4}$)
Section 3: Lot 1 (NE $\frac{1}{4}$ NE $\frac{1}{4}$)
Section 5: W $\frac{1}{2}$ SE $\frac{1}{4}$; NW $\frac{1}{4}$ SW $\frac{1}{4}$; SE $\frac{1}{4}$ SW $\frac{1}{4}$; NE $\frac{1}{4}$ SW $\frac{1}{4}$; NW $\frac{1}{4}$; (Lots 3 & 4, S $\frac{1}{2}$ NW $\frac{1}{4}$)
Section 6: Lots 1 and 2 (N $\frac{1}{2}$ NE $\frac{1}{4}$)
Section 8: NW $\frac{1}{4}$ NE $\frac{1}{4}$; S $\frac{1}{2}$ NE $\frac{1}{4}$; SE $\frac{1}{4}$
Section 11: W $\frac{1}{2}$ W $\frac{1}{2}$
Section 14: NW $\frac{1}{4}$ SW $\frac{1}{4}$; W $\frac{1}{2}$ NW $\frac{1}{4}$
Section 15: NE $\frac{1}{4}$ SE $\frac{1}{4}$
Section 16: SW $\frac{1}{4}$ NW $\frac{1}{4}$; SE $\frac{1}{4}$ SE $\frac{1}{4}$; N $\frac{1}{2}$ S $\frac{1}{2}$
Section 17: N $\frac{1}{2}$ NE $\frac{1}{4}$; SE $\frac{1}{4}$ NE $\frac{1}{4}$
Section 21: SE $\frac{1}{4}$ NW $\frac{1}{4}$; NE $\frac{1}{4}$ SW $\frac{1}{4}$; NE $\frac{1}{4}$ NE $\frac{1}{4}$; S $\frac{1}{2}$ NE $\frac{1}{4}$
Section 22: SE $\frac{1}{4}$ NW $\frac{1}{4}$
Section 25: S $\frac{1}{2}$ NE $\frac{1}{4}$; N $\frac{1}{2}$ S $\frac{1}{2}$

Section 26: NE $\frac{1}{4}$ SE $\frac{1}{4}$; N $\frac{1}{2}$ SW $\frac{1}{4}$
Section 27: S $\frac{1}{2}$ NE $\frac{1}{4}$
Section 28: W $\frac{1}{2}$ NE $\frac{1}{4}$

TOWNSHIP 28 NORTH, RANGE 45 EAST, M.D.B. & M.

Section 1: N $\frac{1}{2}$ SW $\frac{1}{4}$; SW $\frac{1}{4}$ SW $\frac{1}{4}$
Section 2: S $\frac{1}{2}$ SE $\frac{1}{4}$; SE $\frac{1}{4}$ SW $\frac{1}{4}$
Section 3: SW $\frac{1}{4}$ SW $\frac{1}{4}$
Section 4: SW $\frac{1}{4}$ NW $\frac{1}{4}$; SE $\frac{1}{4}$ NE $\frac{1}{4}$; NE $\frac{1}{4}$ SW $\frac{1}{4}$; NW $\frac{1}{4}$ SE $\frac{1}{4}$; E $\frac{1}{2}$ SE $\frac{1}{2}$
Section 5: NE $\frac{1}{4}$ SE $\frac{1}{4}$
Section 10: NE $\frac{1}{4}$ SW $\frac{1}{4}$; SW $\frac{1}{4}$ SE $\frac{1}{4}$; SE $\frac{1}{4}$ NW $\frac{1}{4}$; N $\frac{1}{2}$ N $\frac{1}{2}$
Section 11: N $\frac{1}{2}$ SW $\frac{1}{4}$; N $\frac{1}{2}$ NW $\frac{1}{4}$; S $\frac{1}{2}$ NE $\frac{1}{4}$; NW $\frac{1}{4}$ SE $\frac{1}{4}$
Section 15: SW $\frac{1}{4}$ SW $\frac{1}{4}$; W $\frac{1}{2}$ SE $\frac{1}{2}$
Section 16: E $\frac{1}{2}$ NW $\frac{1}{2}$; E $\frac{1}{2}$ SE $\frac{1}{2}$
Section 18: SW $\frac{1}{4}$ SE $\frac{1}{4}$; S $\frac{1}{2}$ NW $\frac{1}{2}$; NE $\frac{1}{4}$ SW $\frac{1}{4}$
Section 19: SW $\frac{1}{4}$ NE $\frac{1}{4}$
Section 20: S $\frac{1}{2}$ NE $\frac{1}{2}$; N $\frac{1}{2}$ SE $\frac{1}{2}$
Section 21: SW $\frac{1}{4}$; S $\frac{1}{2}$ SE $\frac{1}{2}$
Section 22: SW $\frac{1}{4}$ NW $\frac{1}{4}$; N $\frac{1}{2}$ NW $\frac{1}{2}$; SW $\frac{1}{4}$
Section 27: SE $\frac{1}{4}$ NW $\frac{1}{4}$; W $\frac{1}{2}$ W $\frac{1}{2}$; E $\frac{1}{2}$ SW $\frac{1}{2}$
Section 28: NW $\frac{1}{4}$ NW $\frac{1}{4}$
Section 29: N $\frac{1}{2}$ NE $\frac{1}{2}$
Section 31: SE $\frac{1}{4}$ NW $\frac{1}{4}$; S $\frac{1}{2}$ NE $\frac{1}{2}$; E $\frac{1}{2}$ SE $\frac{1}{2}$; NE $\frac{1}{4}$ NE $\frac{1}{4}$
Section 32: SW $\frac{1}{4}$ SW $\frac{1}{4}$; W $\frac{1}{2}$ NW $\frac{1}{2}$; SW $\frac{1}{4}$ NE $\frac{1}{4}$; N $\frac{1}{2}$ SE $\frac{1}{2}$
Section 33: W $\frac{1}{2}$ SW $\frac{1}{2}$; NE $\frac{1}{4}$ SW $\frac{1}{4}$; W $\frac{1}{2}$ SE $\frac{1}{2}$; SE $\frac{1}{4}$ SE $\frac{1}{4}$
Section 34: SW $\frac{1}{4}$ SW $\frac{1}{4}$; N $\frac{1}{2}$ NW $\frac{1}{2}$; W $\frac{1}{2}$ NE $\frac{1}{2}$; E $\frac{1}{2}$ SE $\frac{1}{2}$; NW $\frac{1}{4}$ SE $\frac{1}{4}$

TOWNSHIP 28 NORTH, RANGE 46 EAST, M.D.B. & M.

Section 2: N $\frac{1}{2}$ SE $\frac{1}{2}$; E $\frac{1}{2}$ SW $\frac{1}{2}$; SW $\frac{1}{4}$ SW $\frac{1}{4}$
Section 3: S $\frac{1}{2}$ SE $\frac{1}{2}$; SW $\frac{1}{4}$ SW $\frac{1}{4}$
Section 4: S $\frac{1}{2}$ SE $\frac{1}{2}$; SE $\frac{1}{4}$ SW $\frac{1}{4}$
Section 5: NW $\frac{1}{4}$ SW $\frac{1}{4}$
Section 7: W $\frac{1}{2}$ NE $\frac{1}{2}$; NE $\frac{1}{4}$ NE $\frac{1}{4}$; SW $\frac{1}{4}$ SE $\frac{1}{4}$; E $\frac{1}{2}$ W $\frac{1}{2}$
Section 18: E $\frac{1}{2}$
Section 19: NE $\frac{1}{4}$ NE $\frac{1}{4}$; W $\frac{1}{2}$ NE $\frac{1}{2}$; W $\frac{1}{2}$ SE $\frac{1}{2}$; NE $\frac{1}{4}$ SW $\frac{1}{4}$; Lot 4;
Lot 2; SE $\frac{1}{4}$ NW $\frac{1}{4}$
Section 29: NW $\frac{1}{4}$ SW $\frac{1}{4}$
Section 30: E $\frac{1}{2}$ NW $\frac{1}{2}$; N $\frac{1}{2}$ SE $\frac{1}{2}$; NE $\frac{1}{4}$ SW $\frac{1}{4}$; NW $\frac{1}{4}$ NE $\frac{1}{4}$

TOWNSHIP 28 NORTH, RANGE 44 EAST, M.D.B. & M.

Section 2: SE $\frac{1}{4}$ SE $\frac{1}{4}$
Section 12: NE $\frac{1}{4}$ SW $\frac{1}{4}$; SE $\frac{1}{4}$ NW $\frac{1}{4}$

TOWNSHIP 29 NORTH, RANGE 44 EAST, M.D.B. & M.

Section 26: SW $\frac{1}{4}$ NE $\frac{1}{4}$; S $\frac{1}{2}$ NW $\frac{1}{2}$; NE $\frac{1}{4}$ SW $\frac{1}{4}$; W $\frac{1}{2}$ SE $\frac{1}{2}$; SE $\frac{1}{4}$ SE $\frac{1}{4}$

PARCEL C

TOWNSHIP 29 NORTH, RANGE 44 EAST, M.D.B. & M.

Section 8: SE $\frac{1}{4}$ SE $\frac{1}{4}$

PARCEL D

TOWNSHIP 29 NORTH, RANGE 44 EAST, M.D.B. & M.

Section 6: S $\frac{1}{2}$ NW $\frac{1}{2}$

PARCEL E

TOWNSHIP 30 NORTH, RANGE 41 EAST, M.D.B.&M.

Section 31: NW $\frac{1}{4}$ SW $\frac{1}{4}$ (Lot 3)

PARCEL F

TOWNSHIP 27 NORTH, RANGE 41 EAST, M.D.B.&M.

Section 16: S $\frac{1}{2}$ SW $\frac{1}{4}$
Section 17: SE $\frac{1}{4}$ SE $\frac{1}{4}$; SE $\frac{1}{4}$ SW $\frac{1}{4}$
Section 20: E $\frac{1}{2}$; N $\frac{1}{2}$ SW $\frac{1}{4}$; E $\frac{1}{2}$ NW $\frac{1}{4}$
Section 21: N $\frac{1}{2}$ NW $\frac{1}{4}$
Section 28: SW $\frac{1}{4}$ NW $\frac{1}{4}$; W $\frac{1}{2}$ SW $\frac{1}{4}$
Section 29: E $\frac{1}{2}$; E $\frac{1}{2}$ SW $\frac{1}{4}$; SE $\frac{1}{2}$ NW $\frac{1}{4}$

TOWNSHIP 25 NORTH, RANGE 41 EAST, M.D.B.&M.

Section 15: N $\frac{1}{2}$ SW $\frac{1}{4}$; W $\frac{1}{2}$ NW $\frac{1}{4}$

TOWNSHIP 24 NORTH, RANGE 40 EAST, M.D.B.&M.

Section 5: SW $\frac{1}{4}$ NE $\frac{1}{4}$; E $\frac{1}{2}$ NW $\frac{1}{4}$; N $\frac{1}{2}$ SW $\frac{1}{4}$

PARCEL G

TOWNSHIP 26 NORTH, RANGE 40 EAST, M.D.B.&M.

Section 7: SE $\frac{1}{4}$; S $\frac{1}{2}$ NE $\frac{1}{4}$

TOWNSHIP 26 NORTH, RANGE 39 EAST, M.D.B.&M.

Section 12: NE $\frac{1}{4}$ SE $\frac{1}{4}$
Section 33: SW $\frac{1}{4}$ NW $\frac{1}{4}$

TOWNSHIP 25 NORTH, RANGE 39 EAST, M.D.B.&M.

Section 7: SE $\frac{1}{4}$ SE $\frac{1}{4}$
Section 8: SW $\frac{1}{4}$ SE $\frac{1}{4}$; NW $\frac{1}{4}$ SE $\frac{1}{4}$; SE $\frac{1}{4}$ SW $\frac{1}{4}$
Section 16: N $\frac{1}{2}$ SW $\frac{1}{4}$; SW $\frac{1}{4}$ NW $\frac{1}{4}$
Section 17: SE $\frac{1}{4}$ NE $\frac{1}{4}$; NW $\frac{1}{4}$ NE $\frac{1}{4}$; NE $\frac{1}{4}$ NW $\frac{1}{4}$
Section 18: NW $\frac{1}{4}$ NE $\frac{1}{4}$

TOWNSHIP 25 NORTH, RANGE 38 EAST, M.D.B.&M.

Section 24: NE $\frac{1}{4}$ NE $\frac{1}{4}$

TOWNSHIP 26 NORTH, RANGE 38 EAST, M.D.B.&M.

Section 29: S $\frac{1}{2}$ SE $\frac{1}{4}$

PARCEL H

TOWNSHIP 37 NORTH, RANGE 53 EAST, M.D.B.&M.

Section 4: SW $\frac{1}{4}$ NW $\frac{1}{4}$; Lot 1

PARCEL I

TOWNSHIP 36 NORTH, RANGE 53 EAST, M.D.B.&M.

Section 5: SW $\frac{1}{4}$ NE $\frac{1}{4}$

TOWNSHIP 39 NORTH, RANGE 52 EAST, M.D.B.&M.

Section 15: NE $\frac{1}{4}$ NE $\frac{1}{4}$

TOWNSHIP 39 NORTH, RANGE 53 EAST, M.D.B.&M.

Section 29: SW $\frac{1}{4}$ SW $\frac{1}{4}$

TOWNSHIP 39 NORTH, RANGE 54 EAST, M.D.B.&M.

Section 4: SW $\frac{1}{4}$ NE $\frac{1}{4}$

TOWNSHIP 43 NORTH, RANGE 56 EAST, M.D.B.&M.

Section 35: SE $\frac{1}{4}$ SE $\frac{1}{4}$ (Lot 1)

TOWNSHIP 44 NORTH, RANGE 55 EAST, M.D.B.&M.

Section 3: SW $\frac{1}{4}$ NE $\frac{1}{4}$
Section 4: NW $\frac{1}{4}$ NE $\frac{1}{4}$ (Lot 2)
Section 17: SW $\frac{1}{4}$ NW $\frac{1}{4}$; NE $\frac{1}{4}$ SW $\frac{1}{4}$; SW $\frac{1}{4}$ SW $\frac{1}{4}$
Section 18: SE $\frac{1}{4}$ NE $\frac{1}{4}$
Section 20: E $\frac{1}{2}$ SW $\frac{1}{4}$; NW $\frac{1}{4}$ NW $\frac{1}{4}$; SE $\frac{1}{4}$ NW $\frac{1}{4}$
Section 23: NE $\frac{1}{4}$ NW $\frac{1}{4}$; NE $\frac{1}{4}$ SW $\frac{1}{4}$
Section 29: NE $\frac{1}{4}$ NW $\frac{1}{4}$

TOWNSHIP 45 NORTH, RANGE 55 EAST, M.D.B.&M.

Section 32: S $\frac{1}{2}$ SE $\frac{1}{4}$ SE $\frac{1}{4}$ NW $\frac{1}{4}$; S $\frac{1}{2}$ S $\frac{1}{2}$ SW $\frac{1}{4}$ NE $\frac{1}{4}$; S $\frac{1}{2}$ SW $\frac{1}{4}$ SE $\frac{1}{4}$ NE $\frac{1}{4}$;
N $\frac{1}{2}$ SE $\frac{1}{4}$; E $\frac{1}{2}$ NE $\frac{1}{4}$ SW $\frac{1}{4}$; N $\frac{1}{2}$ N $\frac{1}{2}$ NE $\frac{1}{4}$ SE $\frac{1}{4}$ SW $\frac{1}{4}$; N $\frac{1}{2}$ N $\frac{1}{2}$ N $\frac{1}{2}$ SW $\frac{1}{4}$ SE $\frac{1}{4}$;
N $\frac{1}{2}$ N $\frac{1}{2}$ NW $\frac{1}{4}$ SE $\frac{1}{4}$ SE $\frac{1}{4}$
Section 33: SW $\frac{1}{4}$ NW $\frac{1}{4}$ NW $\frac{1}{4}$ SW $\frac{1}{4}$; SW $\frac{1}{4}$ NW $\frac{1}{4}$ SW $\frac{1}{4}$; SW $\frac{1}{4}$ SE $\frac{1}{4}$ NW $\frac{1}{4}$ SW $\frac{1}{4}$;
NE $\frac{1}{4}$ NW $\frac{1}{4}$ SW $\frac{1}{4}$ SW $\frac{1}{4}$; W $\frac{1}{2}$ NE $\frac{1}{4}$ SW $\frac{1}{4}$ SW $\frac{1}{4}$; W $\frac{1}{2}$ E $\frac{1}{2}$ NE $\frac{1}{4}$ SW $\frac{1}{4}$ SW $\frac{1}{4}$;
N $\frac{1}{2}$ SE $\frac{1}{4}$ SW $\frac{1}{4}$ SW $\frac{1}{4}$

PARCEL J

TOWNSHIP 40 NORTH, RANGE 53 EAST, M.D.B.&M.

Section 1: Lots 3, 4 and 5

TOWNSHIP 41 NORTH, RANGE 54 EAST, M.D.B.&M.

Section 30: SW $\frac{1}{4}$ SE $\frac{1}{4}$
Section 31: NW $\frac{1}{4}$ NE $\frac{1}{4}$; E $\frac{1}{2}$ SE $\frac{1}{4}$; NE $\frac{1}{4}$ SW $\frac{1}{4}$; Lot 3

PARCEL K

TOWNSHIP 44 NORTH, RANGE 55 EAST, M.D.B.&M.

Section 1: Lots 1, 3, 8 and 14
Section 9: SW $\frac{1}{4}$ NW $\frac{1}{4}$
Section 12: SE $\frac{1}{4}$ SW $\frac{1}{4}$; Lot 1
Section 13: SW $\frac{1}{4}$ NW $\frac{1}{4}$
Section 14: NE $\frac{1}{4}$ SE $\frac{1}{4}$; SW $\frac{1}{4}$ SE $\frac{1}{4}$

TOWNSHIP 45 NORTH, RANGE 55 EAST, M.D.B.&M.

Section 16: SE $\frac{1}{4}$ NW $\frac{1}{4}$; E $\frac{1}{2}$ SW $\frac{1}{4}$; SW $\frac{1}{4}$ SW $\frac{1}{4}$

PARCEL L

TOWNSHIP 44 NORTH, RANGE 55 EAST, M.D.B.&M.

Section 3: Lots 2, 3 and 4
Section 17: NW $\frac{1}{4}$ NW $\frac{1}{4}$; NW $\frac{1}{4}$ SW $\frac{1}{4}$
Section 18: Lots 1, 2, 3 and 4 (W $\frac{1}{2}$ W $\frac{1}{2}$); E $\frac{1}{2}$ W $\frac{1}{2}$; NE $\frac{1}{4}$ NE $\frac{1}{4}$
SW $\frac{1}{4}$ NE $\frac{1}{4}$; SE $\frac{1}{4}$

TOWNSHIP 45 NORTH, RANGE 55 EAST, M.D.B.&M.

Section 32: S $\frac{1}{2}$ SE $\frac{1}{4}$ SE $\frac{1}{4}$ NE $\frac{1}{4}$; NW $\frac{1}{4}$ SE $\frac{1}{4}$ SE $\frac{1}{4}$ NE $\frac{1}{4}$; N $\frac{1}{2}$ SW $\frac{1}{4}$ SE $\frac{1}{4}$ NE $\frac{1}{4}$;
NE $\frac{1}{4}$ SE $\frac{1}{4}$ SW $\frac{1}{4}$ NE $\frac{1}{4}$
Section 33: E $\frac{1}{2}$ NE $\frac{1}{4}$ NE $\frac{1}{4}$ NW $\frac{1}{4}$; SE $\frac{1}{4}$ NE $\frac{1}{4}$ NW $\frac{1}{4}$; SE $\frac{1}{4}$ SW $\frac{1}{4}$ NE $\frac{1}{4}$ NW $\frac{1}{4}$;
SE $\frac{1}{4}$ SW $\frac{1}{4}$ NW $\frac{1}{4}$; S $\frac{1}{2}$ SW $\frac{1}{4}$ SW $\frac{1}{4}$ NW $\frac{1}{4}$; SE $\frac{1}{4}$ NW $\frac{1}{4}$; NE $\frac{1}{4}$ SW $\frac{1}{4}$;
NE $\frac{1}{4}$ NW $\frac{1}{4}$ SW $\frac{1}{4}$; N $\frac{1}{2}$ NW $\frac{1}{4}$ NW $\frac{1}{4}$ SW $\frac{1}{4}$; SE $\frac{1}{4}$ NW $\frac{1}{4}$ NW $\frac{1}{4}$ SW $\frac{1}{4}$;
N $\frac{1}{2}$ SE $\frac{1}{4}$ NW $\frac{1}{4}$ SW $\frac{1}{4}$; SE $\frac{1}{4}$ SE $\frac{1}{4}$ NW $\frac{1}{4}$ SW $\frac{1}{4}$; SE $\frac{1}{4}$ SW $\frac{1}{4}$;
E $\frac{1}{2}$ E $\frac{1}{2}$ NE $\frac{1}{4}$ SW $\frac{1}{4}$ SW $\frac{1}{4}$; S $\frac{1}{2}$ SE $\frac{1}{4}$ SW $\frac{1}{4}$ SW $\frac{1}{4}$;

TOGETHER WITH any and all lode and placer mining claims located over the above-described tracts of land.

PARCEL M

TOWNSHIP 40 NORTH, RANGE 53 EAST, M.D.B.&M.

Section 2: NE $\frac{1}{4}$ SW $\frac{1}{4}$; S $\frac{1}{2}$ SW $\frac{1}{4}$; N $\frac{1}{2}$ SE $\frac{1}{4}$
Section 3: SE $\frac{1}{4}$ SE $\frac{1}{4}$
Section 4: SW $\frac{1}{4}$ SW $\frac{1}{4}$
Section 8: N $\frac{1}{2}$ NE $\frac{1}{4}$
Section 9: N $\frac{1}{2}$ NW $\frac{1}{4}$
Section 10: NE $\frac{1}{4}$ NW $\frac{1}{4}$; SE $\frac{1}{4}$ SW $\frac{1}{4}$
Section 15: N $\frac{1}{2}$ NE $\frac{1}{4}$; NW $\frac{1}{4}$ NW $\frac{1}{4}$
Section 21: N $\frac{1}{2}$ NW $\frac{1}{4}$; S $\frac{1}{2}$ SW $\frac{1}{4}$; SW $\frac{1}{4}$ SE $\frac{1}{4}$

TOWNSHIP 41 NORTH, RANGE 53 EAST, M.D.B.&M.

Section 31: Lot 3, Lot 4, Lot 5 and Lot 9

PARCEL N

TOWNSHIP 33 NORTH, RANGE 46 EAST, M.D.B.&M.

Section 1: All
Section 3: All
Section 5: All
Section 7: All
Section 9: All
Section 11: All
Section 13: All
Section 15: All
Section 17: All
Section 19: All
Section 21: All
Section 23: All
Section 25: All that portion of Lots 1, 2, 3, 4, 7, 8, 9, 10; NW $\frac{1}{4}$
All that portion of Lots 1, 2, and 7, lying westerly and northwesterly of the following described line. Commencing at the South Quarter corner of said Section 25; thence northerly along the East line of the Southwest Quarter of said Section 25, a distance of 493.70 feet; thence North 36°16' West 2,205.80 feet; thence North 46°22' East, 1,796.00 feet, more or less to a point of intersection with the West line of Northeast Quarter of said Section 25, said point being the actual point of beginning of the line to be described;

thence continuing North 46°22' East 1,712.00 feet;
thence North 28°30' East 689.50 feet, more or less, to
a point of intersection with the North line of said
Section 25. Also, all that part of the Southwest
Quarter of said Section 25, lying westerly and
southwesterly of the following described line.
Beginning at the South Quarter corner of said Section
25; thence northerly along the East line of the
Southwest Quarter of said Section 25, a distance of
493.70 feet; thence North 36°16' West 2,205.80 feet;
thence North 46°22' East 572.30 feet, more or less, to
a point of intersection with the North line of the
Southwest Quarter of said Section 25.

Section 29: N½, N½SW¼; Lots 1 and 2 of SW¼
Section 33: Lots 1, 2, 7, 8, 9, 10, 11, 12

TOWNSHIP 34 NORTH, RANGE 46 EAST, M.D.B.&M.

Section 1: All
Section 3: All
Section 5: All
Section 7: All
Section 9: All
Section 11: All
Section 13: All
Section 15: All
Section 17: All
Section 19: All
Section 21: All
Section 23: All
Section 25: All
Section 27: All
Section 29: All
Section 31: All
Section 33: All
Section 35: All

TOWNSHIP 33 NORTH, RANGE 47 EAST, M.D.B.&M.

Section 5: Lots 1, 2, 3, 4; S½N½; SW¼
Section 7: NE¼; E½W½; Lots 1, 2, 3, 4
Section 9: All that portion of the Northeast Quarter lying
westerly and northwesterly of the following described
line: Commencing at the Southwest corner of said
Section 9; thence South 89°54' East 518.00 feet;
thence North 45°30' East 3,759.10 feet, more or
less, to a point of intersection with the South
line of the Northeast Quarter of said Section 9
and the actual point of beginning of the line to be
described; thence from said point continuing North
45°30' East 2,894.20 feet more or less, to a point
of intersection with the East line of said Section 9.
Section 17: All that portion lying northerly and northwesterly of
the following described line: Beginning at a point on
the East line of said Section 17, that is distant
southerly thereon, 667.50 feet from the Northeast
corner of said Section 17; thence South 38°51' West
1,400.00 feet; thence South 63°15' West 1,960.00 feet
more or less, to a point of intersection with the
South line of the Northeast quarter of said Section
17.

TOWNSHIP 34 NORTH, RANGE 47 EAST, M.D.B. & M.

- Section 1: All
Section 3: All
Section 5: All
Section 7: All
Section 9: All
Section 11: All
Section 13: Lots 1, 2; $W\frac{1}{2}NE\frac{1}{4}$; $W\frac{1}{2}$
Section 15: All
Section 17: All
Section 19: All
Section 21: All
Section 23: $N\frac{1}{2}$; $N\frac{1}{2}SW\frac{1}{4}$; Lots 1 and 2;
Section 25: Lots 1 and 2 of $NE\frac{1}{4}$; Lots 6 and 7 of $SW\frac{1}{4}$; and that portion of the South Half of Northeast Quarter lying westerly and northwesterly of the following described line: Beginning at a point on the East line of said Section 25, that is distant Southerly thereon 1,690.20 feet from the Northeast corner of said Section 25; thence South $44^{\circ}00'$ West 1,320.30 feet, more or less, to a point of intersectin with the South line of the Northeast Quarter of said Section 25. And that portion of the East Half of Southwest Quarter lying westerly and northwesterly of the following described line: Commencing at the Northeast corner of said Section 25; thence southerly along the East line of said Section 25, a distance of 1,690.20 feet; thence South $44^{\circ}00'$ West 3,762.80 feet, more or less, to a point of intersection with the East line of the Southwest Quarter of said Section 25 and the actual point of beginning of the line to be described; thence from said point, continuing South $44^{\circ}00'$ West 1,253.00 feet, more or less, to a point of intersection with the South line of said Section 25.
Section 27: Lots 1, 2, 4, 5, $W\frac{1}{2}NE\frac{1}{4}$; $NW\frac{1}{4}$; $N\frac{1}{2}SW\frac{1}{4}$
Section 29: All
Section 31: All
Section 33: All
Section 35: Lots 1 and 2 of $NE\frac{1}{4}$; Lots 6 and 7 of $SW\frac{1}{4}$; and that portion of the $S\frac{1}{2}$ of $NE\frac{1}{4}$ lying westerly and northwesterly of the following described line: Commencing at the Southwest corner of said Section 35; thence easterly along the South line of said Section 35, a distance of 1,801.80 feet; thence North $44^{\circ}30'$ East 3,758.80 feet, more or less to a point of intersection with the South line of the Northeast Quarter of said Section 35, and the actual point of beginning of the line to be described; thence from said point continuing North $44^{\circ}30'$ East 1,255.40 feet, more or less to a point of intersection with the East line of said Section 35. And that portion of the $E\frac{1}{2}$ of $SW\frac{1}{4}$ lying westerly and northwesterly of the following described line: Beginning at a point on the South line of said Section 35, that is distant easterly thereon 1,801.80 feet from the Southwest corner of said Section 35; thence North $44^{\circ}30'$ East 1,251.60 feet, more or less, to a point of intersection with the East line of the Southwest Quarter of said Section 35.

TOWNSHIP 34 NORTH, RANGE 48 EAST, M.D.B. & M.

- Section 5: Lots 1, 2, 3, 4; $S\frac{1}{2}N\frac{1}{2}$; $SW\frac{1}{4}$
Section 7: $NE\frac{1}{4}$; $E\frac{1}{2}W\frac{1}{2}$; Lots 1, 2, 3, 4

PARCEL O

TOWNSHIP 33 NORTH, RANGE 44 EAST, M.D.B.&M.

- Section 3: $W\frac{1}{2}NW\frac{1}{4}$; $SW\frac{1}{4}SE\frac{1}{4}$; $SW\frac{1}{4}$
Section 4: $E\frac{1}{2}E\frac{1}{2}E\frac{1}{2}$
Section 9: $E\frac{1}{2}E\frac{1}{2}E\frac{1}{2}$
Section 10: All
Section 12: $N\frac{1}{2}NE\frac{1}{4}$; $SW\frac{1}{4}NE\frac{1}{4}$; $W\frac{1}{2}$; $SE\frac{1}{4}$ EXCEPTING THEREFROM 4.5 acres, more or less, as conveyed by deed dated August 9, 1907, executed by Russell Land and Cattle Company to Western Pacific Railway Company, recorded in Book 51, Page 183, deed records of Lander County, Nevada.
Section 14: $NW\frac{1}{4}NW\frac{1}{4}$; $S\frac{1}{2}NW\frac{1}{4}$; $S\frac{1}{2}$
Section 15: All
Section 16: $E\frac{1}{2}E\frac{1}{2}E\frac{1}{2}$
Section 21: $E\frac{1}{2}E\frac{1}{2}NE\frac{1}{4}$
Section 22: $N\frac{1}{2}$; $SE\frac{1}{4}$; $N\frac{1}{2}SW\frac{1}{4}$; $SE\frac{1}{4}SW\frac{1}{4}$
Section 23: All
Section 24: All
Section 25: All
Section 26: All
Section 36: All, EXCEPTING THEREFROM 30 acres, more or less, as conveyed by deed dated April 22, 1903, executed by Russell and Bradley Land and Cattle Company to Central Pacific Railway Company; recorded in Book 49, Page 754, Deed Records of Lander County, Nevada.

TOWNSHIP 34 NORTH, RANGE 44 EAST, M.D.B.&M.

- Section 26: $NW\frac{1}{4}$; $N\frac{1}{2}SW\frac{1}{4}$; $SE\frac{1}{4}SW\frac{1}{4}$
Section 33: $E\frac{1}{2}E\frac{1}{2}E\frac{1}{2}$
Section 36: $SW\frac{1}{4}NW\frac{1}{4}$; $N\frac{1}{2}SW\frac{1}{4}$; $SE\frac{1}{4}SW\frac{1}{4}$

TOWNSHIP 35 NORTH, RANGE 45 EAST, M.D.B.&M.

- Section 9: $E\frac{1}{2}SE\frac{1}{4}$; $SW\frac{1}{4}SE\frac{1}{4}$
Section 10: $N\frac{1}{2}$; $W\frac{1}{2}SW\frac{1}{4}$
Section 16: $N\frac{1}{2}NE\frac{1}{4}$; $SW\frac{1}{4}NE\frac{1}{4}$; $S\frac{1}{2}NW\frac{1}{4}$; $NW\frac{1}{4}SW\frac{1}{4}$; $NE\frac{1}{2}NW\frac{1}{4}$
Section 20: $NW\frac{1}{4}NE\frac{1}{4}$; $N\frac{1}{2}NW\frac{1}{4}$

TOWNSHIP 36 NORTH, RANGE 46 EAST, M.D.B.&M.

- Section 16: $SW\frac{1}{4}SE\frac{1}{4}$; $N\frac{1}{2}SW\frac{1}{4}$
Section 17: $NE\frac{1}{4}SE\frac{1}{4}$

TOWNSHIP 36 NORTH, RANGE 47 EAST, M.D.B.&M.

- Section 16: $N\frac{1}{2}SE\frac{1}{4}$; $S\frac{1}{2}SW\frac{1}{4}$; $SW\frac{1}{4}SE\frac{1}{4}$
Section 18: $W\frac{1}{2}SW\frac{1}{4}$
Section 19: $NW\frac{1}{4}$; $W\frac{1}{2}SE\frac{1}{4}$; $N\frac{1}{2}SW\frac{1}{4}$; $SE\frac{1}{2}SW\frac{1}{4}$
Section 20: $NE\frac{1}{4}NE\frac{1}{4}$; $S\frac{1}{2}NE\frac{1}{4}$; $NW\frac{1}{4}SE\frac{1}{4}$; $NE\frac{1}{4}SW\frac{1}{4}$; $S\frac{1}{2}SW\frac{1}{4}$
Section 21: $N\frac{1}{2}NW\frac{1}{4}$
Section 29: $NW\frac{1}{4}NW\frac{1}{4}$
Section 30: $NE\frac{1}{4}NE\frac{1}{4}$; $W\frac{1}{2}E\frac{1}{2}$

TOWNSHIP 33 NORTH, RANGE 44 EAST, M.D.B.&M.

- Section 4: $W\frac{1}{2}E\frac{1}{2}E\frac{1}{2}$; $W\frac{1}{2}E\frac{1}{2}$; $W\frac{1}{2}$
Section 5: All
Section 8: $N\frac{1}{2}NE\frac{1}{4}$
Section 9: $W\frac{1}{2}E\frac{1}{2}E\frac{1}{2}$; $W\frac{1}{2}E\frac{1}{2}$; $E\frac{1}{2}SW\frac{1}{4}$; $NW\frac{1}{4}$
Section 16: $W\frac{1}{2}E\frac{1}{2}E\frac{1}{2}$; $W\frac{1}{2}E\frac{1}{2}$; $E\frac{1}{2}NW\frac{1}{4}$
Section 21: $W\frac{1}{2}E\frac{1}{2}NE\frac{1}{4}$

TOWNSHIP 34 NORTH, RANGE 44 EAST, M.D.B.&M.

Section 31: All
Section 32: All
Section 33: $W\frac{1}{2}E\frac{1}{2}$; $W\frac{1}{2}$; $W\frac{1}{2}E\frac{1}{2}$

TOWNSHIP 36 NORTH, RANGE 47 EAST, M.D.B.&M.

Section 30: $SE\frac{1}{2}NE\frac{1}{2}$; $SE\frac{1}{2}NW\frac{1}{2}$; $E\frac{1}{2}SW\frac{1}{2}$

TOWNSHIP 32 NORTH, RANGE 45 EAST, M.D.B.&M.

Section 1: All
Section 2: All

TOWNSHIP 36 NORTH, RANGE 45 EAST, M.D.B.&M.

Section 4: $SE\frac{1}{2}NE\frac{1}{2}$; $E\frac{1}{2}SE\frac{1}{2}$
Section 10: $NW\frac{1}{2}NW\frac{1}{2}$; $SE\frac{1}{2}NW\frac{1}{2}$; $NE\frac{1}{2}SW\frac{1}{2}$; $SW\frac{1}{2}SW\frac{1}{2}$
Section 16: $NW\frac{1}{2}NE\frac{1}{2}$

TOWNSHIP 36 NORTH, RANGE 46 EAST, M.D.B.&M.

Section 1: $E\frac{1}{2}NE\frac{1}{2}$
Section 5: $SW\frac{1}{2}SE\frac{1}{2}$; $NW\frac{1}{2}SW\frac{1}{2}$; $S\frac{1}{2}SW\frac{1}{2}$
Section 6: Lots 1 and 2 of $NE\frac{1}{2}$; $SE\frac{1}{2}NE\frac{1}{2}$; Lots 3 and 4
of $NW\frac{1}{2}$; $NW\frac{1}{2}SE\frac{1}{2}$
Section 7: $N\frac{1}{2}SE\frac{1}{2}$; $SE\frac{1}{2}SE\frac{1}{2}$; $NE\frac{1}{2}SW\frac{1}{2}$
Section 8: $NW\frac{1}{2}NE\frac{1}{2}$; $S\frac{1}{2}NE\frac{1}{2}$; $NE\frac{1}{2}NW\frac{1}{2}$
Section 9: $SE\frac{1}{2}SW\frac{1}{2}$
Section 17: $SW\frac{1}{2}NE\frac{1}{2}$; $N\frac{1}{2}NW\frac{1}{2}$; $SE\frac{1}{2}NW\frac{1}{2}$

TOWNSHIP 36 NORTH, RANGE 47 EAST, M.D.B.&M.

Section 6: $W\frac{1}{2}SW\frac{1}{2}$
Section 7: $W\frac{1}{2}W\frac{1}{2}$
Section 10: $SE\frac{1}{2}SE\frac{1}{2}$
Section 11: $N\frac{1}{2}SE\frac{1}{2}$; $SW\frac{1}{2}$
Section 12: $N\frac{1}{2}NE\frac{1}{2}$; $NE\frac{1}{2}NW\frac{1}{2}$; $S\frac{1}{2}NW\frac{1}{2}$; $NW\frac{1}{2}SW\frac{1}{2}$
Section 15: $N\frac{1}{2}NE\frac{1}{2}$; $SW\frac{1}{2}NE\frac{1}{2}$; $NE\frac{1}{2}NW\frac{1}{2}$; $S\frac{1}{2}NW\frac{1}{2}$
Section 16: $SE\frac{1}{2}NE\frac{1}{2}$

TOWNSHIP 37 NORTH, RANGE 45 EAST, M.D.B.&M.

Section 26: $NW\frac{1}{2}NW\frac{1}{2}$
Section 36: $SE\frac{1}{2}NE\frac{1}{2}$; $SW\frac{1}{2}SE\frac{1}{2}$

TOWNSHIP 37 NORTH, RANGE 46 EAST, M.D.B.&M.

Section 13: $SE\frac{1}{2}SE\frac{1}{2}$
Section 24: $E\frac{1}{2}E\frac{1}{2}$
Section 25: $E\frac{1}{2}E\frac{1}{2}$
Section 28: $S\frac{1}{2}NW\frac{1}{2}$
Section 29: $S\frac{1}{2}N\frac{1}{2}$
Section 30: $NW\frac{1}{2}NE\frac{1}{2}$; $SE\frac{1}{2}NE\frac{1}{2}$; $NE\frac{1}{2}NW\frac{1}{2}$
Section 36: $E\frac{1}{2}E\frac{1}{2}$

TOWNSHIP 37 NORTH, RANGE 47 EAST, M.D.B.&M.

Section 13: $SE\frac{1}{2}NE\frac{1}{2}$

TOWNSHIP 37 NORTH, RANGE 48 EAST, M.D.B.&M.

Section 18: Lot 2 of $NW\frac{1}{2}$
Section 25: $S\frac{1}{2}S\frac{1}{2}$

Section 26: S $\frac{1}{2}$ SE $\frac{1}{4}$; SE $\frac{1}{4}$ SW $\frac{1}{4}$
Section 34: N $\frac{1}{2}$ N $\frac{1}{4}$
Section 35: NW $\frac{1}{4}$ NW $\frac{1}{4}$

TOWNSHIP 37 NORTH, RANGE 49 EAST, M.D.B.&M.

Section 2: NW $\frac{1}{4}$ NW $\frac{1}{4}$ (or Lot 4 of NW $\frac{1}{4}$)
Section 3: Lots 1, 2, 3, and 4 (N $\frac{1}{2}$ N $\frac{1}{4}$)
Section 4: Lots 1, 2, and 3; S $\frac{1}{2}$ NW $\frac{1}{4}$; W $\frac{1}{2}$ SW $\frac{1}{4}$
Section 5: Lot 2 of NE $\frac{1}{4}$; SW $\frac{1}{4}$ NE $\frac{1}{4}$; NW $\frac{1}{4}$ SE $\frac{1}{4}$; S $\frac{1}{2}$ SE $\frac{1}{4}$; E $\frac{1}{2}$ SW $\frac{1}{4}$
Section 8: W $\frac{1}{2}$ NE $\frac{1}{4}$; E $\frac{1}{2}$ W $\frac{1}{2}$
Section 16: N $\frac{1}{2}$ NE $\frac{1}{4}$
Section 17: W $\frac{1}{2}$ NE $\frac{1}{4}$; E $\frac{1}{2}$ NW $\frac{1}{4}$; SE $\frac{1}{4}$
Section 20: E $\frac{1}{2}$
Section 29: NW $\frac{1}{4}$ NE $\frac{1}{4}$; N $\frac{1}{2}$ NW $\frac{1}{4}$; SW $\frac{1}{4}$ NW $\frac{1}{4}$
Section 30: NE $\frac{1}{4}$ NE $\frac{1}{4}$; S $\frac{1}{2}$ NE $\frac{1}{4}$; NW $\frac{1}{4}$ SE $\frac{1}{4}$; NE $\frac{1}{4}$ SW $\frac{1}{4}$; Lot 3 of SW $\frac{1}{4}$ (NW $\frac{1}{4}$ SW $\frac{1}{4}$)

TOWNSHIP 38 NORTH, RANGE 47 EAST, M.D.B.&M.

Section 12: NW $\frac{1}{4}$ NW $\frac{1}{4}$; SE $\frac{1}{4}$ NW $\frac{1}{4}$; W $\frac{1}{2}$ SE $\frac{1}{4}$
Section 13: NE $\frac{1}{4}$ NE $\frac{1}{4}$

TOWNSHIP 38 NORTH, RANGE 49 EAST, M.D.B.&M.

Section 1: S $\frac{1}{2}$ NE $\frac{1}{4}$; N $\frac{1}{2}$ NW $\frac{1}{4}$; SE $\frac{1}{4}$ NW $\frac{1}{4}$; N $\frac{1}{2}$ SE $\frac{1}{4}$; SE $\frac{1}{4}$ SE $\frac{1}{4}$
Section 2: NE $\frac{1}{4}$ NE $\frac{1}{4}$
Section 16: SW $\frac{1}{4}$ SW $\frac{1}{4}$
Section 22: NE $\frac{1}{4}$ SE $\frac{1}{4}$; S $\frac{1}{2}$ SE $\frac{1}{4}$
Section 23: NW $\frac{1}{4}$ SE $\frac{1}{4}$; S $\frac{1}{2}$ SE $\frac{1}{4}$; N $\frac{1}{2}$ SW $\frac{1}{4}$
Section 24: SW $\frac{1}{4}$ SW $\frac{1}{4}$
Section 25: NE $\frac{1}{4}$; N $\frac{1}{2}$ NW $\frac{1}{4}$
Section 27: W $\frac{1}{2}$ NE $\frac{1}{4}$; SE $\frac{1}{4}$ NW $\frac{1}{4}$; NE $\frac{1}{4}$ SW $\frac{1}{4}$; S $\frac{1}{2}$ SW $\frac{1}{4}$
Section 28: NW $\frac{1}{4}$ SW $\frac{1}{4}$; S $\frac{1}{2}$ SW $\frac{1}{4}$
Section 29: SE $\frac{1}{4}$ SE $\frac{1}{4}$; NE $\frac{1}{4}$ SW $\frac{1}{4}$
Section 32: E $\frac{1}{2}$ NE $\frac{1}{4}$; SE $\frac{1}{4}$ NW $\frac{1}{4}$; S $\frac{1}{2}$ SE $\frac{1}{4}$; NE $\frac{1}{4}$ SW $\frac{1}{4}$
Section 33: NE $\frac{1}{4}$ SE $\frac{1}{4}$; S $\frac{1}{2}$ SE $\frac{1}{4}$
Section 34: W $\frac{1}{2}$ W $\frac{1}{2}$; NE $\frac{1}{4}$ SE $\frac{1}{4}$; S $\frac{1}{2}$ SE $\frac{1}{4}$
Section 35: SW $\frac{1}{4}$ NE $\frac{1}{4}$; N $\frac{1}{2}$ S $\frac{1}{2}$; SW $\frac{1}{4}$ SW $\frac{1}{4}$
Section 36: N $\frac{1}{2}$ S $\frac{1}{2}$

TOWNSHIP 38 NORTH, RANGE 50 EAST, M.D.B.&M.

Section 3: All
Section 4: All
Section 5: Lots 1 and 2 of NE $\frac{1}{4}$; SE $\frac{1}{4}$ NE $\frac{1}{4}$; Lots 3 and 4 of NW $\frac{1}{4}$; SE $\frac{1}{4}$; SE $\frac{1}{4}$ SW $\frac{1}{4}$
Section 6: SW $\frac{1}{4}$ SW $\frac{1}{4}$
Section 7: N $\frac{1}{2}$ NW $\frac{1}{4}$; SE $\frac{1}{4}$ NW $\frac{1}{4}$; SE $\frac{1}{4}$; NE $\frac{1}{4}$ SW $\frac{1}{4}$
Section 8: NE $\frac{1}{4}$; E $\frac{1}{2}$ NW $\frac{1}{4}$; S $\frac{1}{2}$
Section 9: All
Section 10: All
Section 15: All
Section 16: All
Section 17: All
Section 18: E $\frac{1}{2}$
Section 19: E $\frac{1}{2}$; E $\frac{1}{2}$ SW $\frac{1}{4}$
Section 20: All
Section 21: All
Section 22: All
Section 27: N $\frac{1}{2}$ NE $\frac{1}{4}$; SW $\frac{1}{4}$ NE $\frac{1}{4}$; NW $\frac{1}{4}$; NW $\frac{1}{4}$ SW $\frac{1}{4}$
Section 28: N $\frac{1}{2}$; NW $\frac{1}{4}$ SE $\frac{1}{4}$; SW $\frac{1}{4}$
Section 29: All
Section 30: All
Section 31: N $\frac{1}{2}$; N $\frac{1}{2}$ S $\frac{1}{2}$
Section 32: N $\frac{1}{2}$; N $\frac{1}{2}$ S $\frac{1}{2}$

TOWNSHIP 38 NORTH, RANGE 51 EAST, M.D.B. &M.

Section 6: N $\frac{1}{2}$; SE $\frac{1}{2}$; N $\frac{1}{2}$ SW $\frac{1}{2}$; SW $\frac{1}{2}$ SW $\frac{1}{2}$
Section 7: N $\frac{1}{2}$ NE $\frac{1}{2}$; SE $\frac{1}{2}$ NE $\frac{1}{2}$; NW $\frac{1}{2}$; SE $\frac{1}{2}$ SW $\frac{1}{2}$; SE $\frac{1}{2}$
Section 18: NE $\frac{1}{2}$; SE $\frac{1}{2}$ NW $\frac{1}{2}$; E $\frac{1}{2}$ SE $\frac{1}{2}$; SW $\frac{1}{2}$
Section 19: E $\frac{1}{2}$ NE $\frac{1}{2}$; Lots 1, 2 and 4; SE $\frac{1}{2}$ NW $\frac{1}{2}$; N $\frac{1}{2}$ SE $\frac{1}{2}$; SE $\frac{1}{2}$ SW $\frac{1}{2}$
Section 30: W $\frac{1}{2}$

TOWNSHIP 39 NORTH, RANGE 49 EAST, M.D.B. &M.

Section 8: SE $\frac{1}{2}$ SE $\frac{1}{2}$
Section 9: S $\frac{1}{2}$ S $\frac{1}{2}$
Section 10: S $\frac{1}{2}$ S $\frac{1}{2}$
Section 11: S $\frac{1}{2}$ S $\frac{1}{2}$
Section 12: S $\frac{1}{2}$ SW $\frac{1}{2}$
Section 13: S $\frac{1}{2}$ NE $\frac{1}{2}$; NW $\frac{1}{2}$
Section 14: NE $\frac{1}{2}$; E $\frac{1}{2}$ NW $\frac{1}{2}$
Section 15: N $\frac{1}{2}$ NE $\frac{1}{2}$; E $\frac{1}{2}$ SE $\frac{1}{2}$; NE $\frac{1}{2}$ SW $\frac{1}{2}$
Section 16: NW $\frac{1}{2}$ NW $\frac{1}{2}$; SE $\frac{1}{2}$ NW $\frac{1}{2}$; NW $\frac{1}{2}$ SE $\frac{1}{2}$; S $\frac{1}{2}$ SE $\frac{1}{2}$; NE $\frac{1}{2}$ SW $\frac{1}{2}$; SW $\frac{1}{2}$ SW $\frac{1}{2}$
Section 17: E $\frac{1}{2}$ E $\frac{1}{2}$
Section 20: E $\frac{1}{2}$ NE $\frac{1}{2}$; SE $\frac{1}{2}$
Section 21: S $\frac{1}{2}$ NE $\frac{1}{2}$; NE $\frac{1}{2}$ NW $\frac{1}{2}$; SW $\frac{1}{2}$ NW $\frac{1}{2}$; W $\frac{1}{2}$ SE $\frac{1}{2}$; SW $\frac{1}{2}$
Section 22: W $\frac{1}{2}$ NW $\frac{1}{2}$; N $\frac{1}{2}$ SE $\frac{1}{2}$; SE $\frac{1}{2}$ SE $\frac{1}{2}$; SW $\frac{1}{2}$
Section 23: S $\frac{1}{2}$ S $\frac{1}{2}$
Section 24: S $\frac{1}{2}$ SE $\frac{1}{2}$; SW $\frac{1}{2}$
Section 25: All
Section 26: All
Section 27: All
Section 28: N $\frac{1}{2}$ N $\frac{1}{2}$; SE $\frac{1}{2}$ NE $\frac{1}{2}$
Section 29: NE $\frac{1}{2}$
Section 31: S $\frac{1}{2}$ NE $\frac{1}{2}$
Section 34: N $\frac{1}{2}$ NE $\frac{1}{2}$; SE $\frac{1}{2}$ NE $\frac{1}{2}$; NE $\frac{1}{2}$ NW $\frac{1}{2}$
Section 35: N $\frac{1}{2}$; SE $\frac{1}{2}$; N $\frac{1}{2}$ SW $\frac{1}{2}$
Section 36: All

TOWNSHIP 39 NORTH, RANGE 50 EAST, M.D.B. &M.

Section 7: S $\frac{1}{2}$ S $\frac{1}{2}$
Section 15: SW $\frac{1}{2}$
Section 16: W $\frac{1}{2}$ W $\frac{1}{2}$; N $\frac{1}{2}$ SE $\frac{1}{2}$; NE $\frac{1}{2}$ SW $\frac{1}{2}$
Section 17: All
Section 18: N $\frac{1}{2}$; SE $\frac{1}{2}$; NE $\frac{1}{2}$ SW $\frac{1}{2}$; S $\frac{1}{2}$ SW $\frac{1}{2}$
Section 19: N $\frac{1}{2}$; NW $\frac{1}{2}$ SE $\frac{1}{2}$; SE $\frac{1}{2}$ SE $\frac{1}{2}$; N $\frac{1}{2}$ SW $\frac{1}{2}$; SW $\frac{1}{2}$ SW $\frac{1}{2}$
Section 20: NW $\frac{1}{2}$ NW $\frac{1}{2}$; SE $\frac{1}{2}$; SE $\frac{1}{2}$ SW $\frac{1}{2}$
Section 21: N $\frac{1}{2}$; W $\frac{1}{2}$ SE $\frac{1}{2}$; SW $\frac{1}{2}$
Section 22: N $\frac{1}{2}$ NW $\frac{1}{2}$
Section 27: SW $\frac{1}{2}$ SE $\frac{1}{2}$
Section 28: NW $\frac{1}{2}$ NE $\frac{1}{2}$; N $\frac{1}{2}$ NW $\frac{1}{2}$; SW $\frac{1}{2}$ NW $\frac{1}{2}$
Section 29: NE $\frac{1}{2}$ NE $\frac{1}{2}$; NE $\frac{1}{2}$ SE $\frac{1}{2}$; W $\frac{1}{2}$ E $\frac{1}{2}$; W $\frac{1}{2}$
Section 30: Lots 1, 2, 3 and 4; E $\frac{1}{2}$ SW $\frac{1}{2}$; S $\frac{1}{2}$ SE $\frac{1}{2}$
Section 31: N $\frac{1}{2}$; SE $\frac{1}{2}$; NW $\frac{1}{2}$ SW $\frac{1}{2}$; S $\frac{1}{2}$ SW $\frac{1}{2}$
Section 32: SE $\frac{1}{2}$ NE $\frac{1}{2}$; SW $\frac{1}{2}$ NW $\frac{1}{2}$; N $\frac{1}{2}$ N $\frac{1}{2}$; S $\frac{1}{2}$
Section 33: SW $\frac{1}{2}$ NE $\frac{1}{2}$; SE $\frac{1}{2}$ NW $\frac{1}{2}$; S $\frac{1}{2}$
Section 34: S $\frac{1}{2}$ NE $\frac{1}{2}$; E $\frac{1}{2}$ NW $\frac{1}{2}$; S $\frac{1}{2}$

TOWNSHIP 37 NORTH, RANGE 46 EAST, M.D.B. &M.

Section 24: SW $\frac{1}{2}$ NE $\frac{1}{2}$; W $\frac{1}{2}$ SE $\frac{1}{2}$
Section 25: W $\frac{1}{2}$ NE $\frac{1}{2}$; SW $\frac{1}{2}$ SE $\frac{1}{2}$

TOWNSHIP 38 NORTH, RANGE 47 EAST, M.D.B. &M.

Section 13: NW $\frac{1}{2}$ SW $\frac{1}{2}$

TOWNSHIP 38 NORTH, RANGE 48 EAST, M.D.B.&M.

Section 4: W $\frac{1}{2}$ SW $\frac{1}{4}$
Section 17: NW $\frac{1}{4}$ NW $\frac{1}{4}$

TOWNSHIP 37 NORTH, RANGE 49 EAST, M.D.B.&M.

Section 25: N $\frac{1}{2}$ NE $\frac{1}{4}$; NE $\frac{1}{4}$ NW $\frac{1}{4}$; S $\frac{1}{2}$ SE $\frac{1}{4}$; SE $\frac{1}{4}$ SW $\frac{1}{4}$
Section 35: E $\frac{1}{2}$ NE $\frac{1}{4}$
Section 36: N $\frac{1}{2}$ NE $\frac{1}{4}$; NW $\frac{1}{4}$ NW $\frac{1}{4}$

TOWNSHIP 37 NORTH, RANGE 50 EAST, M.D.B.&M.

Section 3: S $\frac{1}{2}$ SE $\frac{1}{4}$
Section 6: E $\frac{1}{2}$ SW $\frac{1}{4}$
Section 7: E $\frac{1}{2}$ NW $\frac{1}{4}$; NE $\frac{1}{4}$ SW $\frac{1}{4}$
Section 10: NE $\frac{1}{4}$ NW $\frac{1}{4}$
Section 17: SW $\frac{1}{4}$
Section 18: Lot 3; NE $\frac{1}{4}$ SW $\frac{1}{4}$; N $\frac{1}{2}$ SE $\frac{1}{4}$; SW $\frac{1}{4}$ SE $\frac{1}{4}$
Section 19: NE $\frac{1}{4}$ NE $\frac{1}{4}$
Section 20: N $\frac{1}{2}$ N $\frac{1}{2}$; SE $\frac{1}{4}$ NE $\frac{1}{4}$
Section 21: W $\frac{1}{2}$ NW $\frac{1}{4}$
Section 22: SW $\frac{1}{4}$ SW $\frac{1}{4}$
Section 27: E $\frac{1}{2}$ SW $\frac{1}{4}$
Section 28: N $\frac{1}{2}$ NW $\frac{1}{4}$; N $\frac{1}{2}$ SE $\frac{1}{4}$
Section 29: N $\frac{1}{2}$ N $\frac{1}{2}$
Section 30: NW $\frac{1}{4}$ NE $\frac{1}{4}$; N $\frac{1}{2}$ NW $\frac{1}{4}$
Section 31: S $\frac{1}{2}$ N $\frac{1}{2}$
Section 32: NE $\frac{1}{4}$ NE $\frac{1}{4}$; S $\frac{1}{2}$ NE $\frac{1}{4}$; NW $\frac{1}{4}$; NE $\frac{1}{4}$ SW $\frac{1}{4}$; NW $\frac{1}{4}$ SE $\frac{1}{4}$
Section 34: NW $\frac{1}{4}$ NE $\frac{1}{4}$; NE $\frac{1}{4}$ NW $\frac{1}{4}$

TOWNSHIP 39 NORTH, RANGE 50 EAST, M.D.B.&M.

Section 27: S $\frac{1}{2}$ SW $\frac{1}{4}$
Section 28: NE $\frac{1}{4}$ SE $\frac{1}{4}$; S $\frac{1}{2}$ SE $\frac{1}{4}$; SE $\frac{1}{4}$ SW $\frac{1}{4}$;
Section 33: E $\frac{1}{2}$ NE $\frac{1}{4}$; NE $\frac{1}{4}$ NW $\frac{1}{4}$; SW $\frac{1}{4}$ NW $\frac{1}{4}$
Section 34: NW $\frac{1}{4}$ NE $\frac{1}{4}$; NW $\frac{1}{4}$ NW $\frac{1}{4}$

TOWNSHIP 36 NORTH, RANGE 51 EAST, M.D.B.&M.

Section 5: NW $\frac{1}{4}$ SW $\frac{1}{4}$; SE $\frac{1}{4}$ SW $\frac{1}{4}$
Section 6: SE $\frac{1}{4}$ NE $\frac{1}{4}$; SW $\frac{1}{4}$ NW $\frac{1}{4}$; NE $\frac{1}{4}$ SE $\frac{1}{4}$; W $\frac{1}{2}$ SW $\frac{1}{4}$
Section 8: N $\frac{1}{2}$ NW $\frac{1}{4}$

TOWNSHIP 37 NORTH, RANGE 51 EAST, M.D.B.&M.

Section 7: NW $\frac{1}{4}$ NE $\frac{1}{4}$; NE $\frac{1}{4}$ NW $\frac{1}{4}$; SW $\frac{1}{4}$ SE $\frac{1}{4}$; Lots 1, 2 and 3
Section 16: SW $\frac{1}{4}$ SW $\frac{1}{4}$
Section 18: NW $\frac{1}{4}$ NE $\frac{1}{4}$; SW $\frac{1}{4}$ SE $\frac{1}{4}$; SE $\frac{1}{4}$ SW $\frac{1}{4}$; Lot 4
Section 21: SW $\frac{1}{4}$ NE $\frac{1}{4}$; SE $\frac{1}{4}$ NW $\frac{1}{4}$
Section 31: NW $\frac{1}{4}$ SE $\frac{1}{4}$

TOWNSHIP 38 NORTH, RANGE 51 EAST, M.D.B.&M.

Section 19: SE $\frac{1}{4}$ SE $\frac{1}{4}$
Section 20: S $\frac{1}{2}$ S $\frac{1}{2}$
Section 21: S $\frac{1}{2}$ SE $\frac{1}{4}$
Section 22: SW $\frac{1}{4}$ SE $\frac{1}{4}$
Section 25: N $\frac{1}{2}$
Section 26: N $\frac{1}{2}$ N $\frac{1}{2}$
Section 28: NE $\frac{1}{4}$ NE $\frac{1}{4}$
Section 29: NE $\frac{1}{4}$
Section 30: NE $\frac{1}{4}$ NE $\frac{1}{4}$; W $\frac{1}{2}$ NE $\frac{1}{4}$
Section 23: S $\frac{1}{2}$ SW $\frac{1}{4}$

TOWNSHIP 37 NORTH, RANGE 52 EAST, M.D.B.&M.

Section 2: NW $\frac{1}{2}$ SE $\frac{1}{4}$
Section 3: N $\frac{1}{2}$ SW $\frac{1}{4}$
Section 11: SW $\frac{1}{2}$ NW $\frac{1}{4}$; NW $\frac{1}{2}$ SE $\frac{1}{4}$

TOWNSHIP 38 NORTH, RANGE 52 EAST, M.D.B.&M.

Section 20: W $\frac{1}{2}$ NW $\frac{1}{4}$; N $\frac{1}{2}$ SW $\frac{1}{4}$; E $\frac{1}{2}$ SE $\frac{1}{4}$
Section 21: W $\frac{1}{2}$ NW $\frac{1}{4}$
Section 29: E $\frac{1}{2}$ NW $\frac{1}{4}$; NE $\frac{1}{4}$ SW $\frac{1}{4}$; SW $\frac{1}{4}$ SW $\frac{1}{4}$
Section 31: N $\frac{1}{2}$ SE $\frac{1}{4}$
Section 32: W $\frac{1}{2}$ SE $\frac{1}{4}$

TOWNSHIP 37 NORTH, RANGE 53 EAST, M.D.B.&M.

Section 5: Lot 1

TOWNSHIP 38 NORTH, RANGE 53 EAST, M.D.B.&M.

Section 32: NE $\frac{1}{4}$ NE $\frac{1}{4}$; SW $\frac{1}{4}$ NE $\frac{1}{4}$
Section 33: N $\frac{1}{2}$ NE $\frac{1}{4}$; NW $\frac{1}{4}$; N $\frac{1}{2}$ SW $\frac{1}{4}$
Section 34: NW $\frac{1}{4}$ NW $\frac{1}{4}$

TOWNSHIP 36 NORTH, RANGE 47 EAST, M.D.B.&M.

Section 6: Lot 5

TOWNSHIP 36 NORTH, RANGE 48 EAST, M.D.B.&M.

Section 5: Lots 2, 3, and 4; S $\frac{1}{2}$ NW $\frac{1}{4}$
Section 6: Lots 6 and 7; SE $\frac{1}{4}$ NE $\frac{1}{4}$; E $\frac{1}{2}$ SW $\frac{1}{4}$; N $\frac{1}{2}$ SE $\frac{1}{4}$

TOWNSHIP 37 NORTH, RANGE 48 EAST, M.D.B.&M.

Section 6: Lot 1; S $\frac{1}{2}$ NE $\frac{1}{4}$; E $\frac{1}{2}$ SW $\frac{1}{4}$; NW $\frac{1}{4}$ SE $\frac{1}{4}$
Section 7: SW $\frac{1}{4}$ NE $\frac{1}{4}$; E $\frac{1}{2}$ NW $\frac{1}{4}$; W $\frac{1}{2}$ SE $\frac{1}{4}$
Section 17: N $\frac{1}{2}$ SW $\frac{1}{4}$
Section 18: N $\frac{1}{2}$ NE $\frac{1}{4}$; SE $\frac{1}{4}$ NE $\frac{1}{4}$; SE $\frac{1}{4}$ NW $\frac{1}{4}$; NE $\frac{1}{4}$ SE $\frac{1}{4}$
Section 20: NE $\frac{1}{4}$ NE $\frac{1}{4}$
Section 25: NE $\frac{1}{4}$ SE $\frac{1}{4}$
Section 28: W $\frac{1}{2}$ SE $\frac{1}{4}$; SE $\frac{1}{4}$ SW $\frac{1}{4}$
Section 32: NE $\frac{1}{4}$ SE $\frac{1}{4}$; S $\frac{1}{2}$ SE $\frac{1}{4}$
Section 33: NE $\frac{1}{4}$; E $\frac{1}{2}$ NW $\frac{1}{4}$; N $\frac{1}{2}$ SW $\frac{1}{4}$

TOWNSHIP 38 NORTH, RANGE 48 EAST, M.D.B.&M.

Section 1: SW $\frac{1}{4}$ NE $\frac{1}{4}$; NW $\frac{1}{4}$ SE $\frac{1}{4}$
Section 12: SE $\frac{1}{4}$ NW $\frac{1}{4}$; N $\frac{1}{2}$ SW $\frac{1}{4}$

TOWNSHIP 37 NORTH, RANGE 49 EAST, M.D.B.&M.

Section 6: Lots 4 and 7
Section 7: Lot 4
Section 13: NE $\frac{1}{4}$ SE $\frac{1}{4}$; S $\frac{1}{2}$ SE $\frac{1}{4}$; SE $\frac{1}{4}$ SW $\frac{1}{4}$
Section 18: Lot 4
Section 19: Lot 4
Section 24: NE $\frac{1}{4}$ NW $\frac{1}{4}$; W $\frac{1}{2}$ W $\frac{1}{2}$
Section 25: W $\frac{1}{2}$ W $\frac{1}{2}$
Section 26: SE $\frac{1}{4}$ SE $\frac{1}{4}$
Section 30: Lot 4

TOWNSHIP 38 NORTH, RANGE 49 EAST, M.D.B.&M.

Section 7: SE $\frac{1}{4}$ NE $\frac{1}{4}$
Section 8: S $\frac{1}{2}$ N $\frac{1}{2}$
Section 9: W $\frac{1}{2}$ SW $\frac{1}{4}$
Section 16: W $\frac{1}{2}$ NW $\frac{1}{4}$; E $\frac{1}{2}$ SW $\frac{1}{4}$
Section 17: SE $\frac{1}{4}$ SE $\frac{1}{4}$; SE $\frac{1}{4}$ SW $\frac{1}{4}$
Section 19: SE $\frac{1}{4}$ SE $\frac{1}{4}$; Lot 4
Section 21: W $\frac{1}{2}$ NW $\frac{1}{4}$; NW $\frac{1}{4}$ SW $\frac{1}{4}$; SE $\frac{1}{4}$ SW $\frac{1}{4}$
Section 25: SW $\frac{1}{4}$ NW $\frac{1}{4}$
Section 26: SE $\frac{1}{4}$ NE $\frac{1}{4}$; N $\frac{1}{2}$ SW $\frac{1}{4}$
Section 28: E $\frac{1}{2}$ NW $\frac{1}{4}$
Section 30: NE $\frac{1}{4}$ SE $\frac{1}{4}$
Section 31: Lot 1

TOWNSHIP 37 NORTH, RANGE 50 EAST, M.D.B.&M.

Section 3: Lots 1 and 3; S $\frac{1}{2}$ SW $\frac{1}{4}$
Section 6: Lot 5; SE $\frac{1}{4}$ NW $\frac{1}{4}$
Section 7: SE $\frac{1}{4}$ SW $\frac{1}{4}$; SW $\frac{1}{4}$ SE $\frac{1}{4}$
Section 8: NE $\frac{1}{4}$ SE $\frac{1}{4}$; SW $\frac{1}{4}$ SE $\frac{1}{4}$
Section 9: NE $\frac{1}{4}$ NE $\frac{1}{4}$; S $\frac{1}{2}$ NE $\frac{1}{4}$; N $\frac{1}{2}$ SW $\frac{1}{4}$
Section 10: S $\frac{1}{2}$ NW $\frac{1}{4}$; NW $\frac{1}{4}$ SE $\frac{1}{4}$; SE $\frac{1}{4}$ SE $\frac{1}{4}$
Section 15: NE $\frac{1}{4}$ NE $\frac{1}{4}$; S $\frac{1}{2}$ NE $\frac{1}{4}$; NE $\frac{1}{4}$ SW $\frac{1}{4}$; S $\frac{1}{2}$ SW $\frac{1}{4}$; NW $\frac{1}{4}$ SE $\frac{1}{4}$
Section 16: SW $\frac{1}{4}$ SE $\frac{1}{4}$
Section 17: E $\frac{1}{2}$ NW $\frac{1}{4}$
Section 18: Lot 2; E $\frac{1}{2}$ NW $\frac{1}{4}$
Section 20: SE $\frac{1}{4}$ NW $\frac{1}{4}$; E $\frac{1}{2}$ SW $\frac{1}{4}$; E $\frac{1}{2}$ SE $\frac{1}{4}$
Section 21: N $\frac{1}{2}$ NE $\frac{1}{4}$; NE $\frac{1}{4}$ NW $\frac{1}{4}$; N $\frac{1}{2}$ SW $\frac{1}{4}$; SE $\frac{1}{4}$ SW $\frac{1}{4}$; S $\frac{1}{2}$ SE $\frac{1}{4}$
Section 22: SE $\frac{1}{4}$ NE $\frac{1}{4}$; NW $\frac{1}{4}$ NE $\frac{1}{4}$; N $\frac{1}{2}$ NW $\frac{1}{4}$; N $\frac{1}{2}$ SW $\frac{1}{4}$; SE $\frac{1}{4}$ SW $\frac{1}{4}$; W $\frac{1}{2}$ SE $\frac{1}{4}$
Section 27: W $\frac{1}{2}$ NW $\frac{1}{4}$; NW $\frac{1}{4}$ SW $\frac{1}{4}$
Section 28: SE $\frac{1}{4}$ NW $\frac{1}{4}$; N $\frac{1}{2}$ SW $\frac{1}{4}$; SW $\frac{1}{4}$ SW $\frac{1}{4}$
Section 29: SE $\frac{1}{4}$ NW $\frac{1}{4}$; NE $\frac{1}{4}$ SW $\frac{1}{4}$; W $\frac{1}{2}$ SE $\frac{1}{4}$
Section 30: NE $\frac{1}{4}$ NE $\frac{1}{4}$
Section 32: NW $\frac{1}{4}$ NE $\frac{1}{4}$
Section 33: NW $\frac{1}{4}$ NE $\frac{1}{4}$; N $\frac{1}{2}$ NW $\frac{1}{4}$
Section 34: E $\frac{1}{2}$ NE $\frac{1}{4}$; W $\frac{1}{2}$ SE $\frac{1}{4}$

TOWNSHIP 39 NORTH, RANGE 50 EAST, M.D.B.&M.

Section 10: Lot 3; W $\frac{1}{2}$ SE $\frac{1}{4}$
Section 15: Lots 3 and 4; W $\frac{1}{2}$ SE $\frac{1}{4}$
Section 21: E $\frac{1}{2}$ SE $\frac{1}{4}$
Section 22: Lots 1 and 2; W $\frac{1}{2}$ NE $\frac{1}{4}$; S $\frac{1}{2}$ NW $\frac{1}{4}$; SW $\frac{1}{4}$; W $\frac{1}{2}$ SE $\frac{1}{4}$
Section 27: Lots 3 and 4; NW $\frac{1}{4}$ NE $\frac{1}{4}$; NW $\frac{1}{4}$; N $\frac{1}{2}$ SW $\frac{1}{4}$
Section 28: NE $\frac{1}{4}$ NE $\frac{1}{4}$; S $\frac{1}{2}$ NE $\frac{1}{4}$; SE $\frac{1}{4}$ NW $\frac{1}{4}$; N $\frac{1}{2}$ SW $\frac{1}{4}$; SW $\frac{1}{4}$ SW $\frac{1}{4}$; NW $\frac{1}{4}$ SE $\frac{1}{4}$
Section 29: SE $\frac{1}{4}$ SE $\frac{1}{4}$
Section 32: SW $\frac{1}{4}$ NE $\frac{1}{4}$; SE $\frac{1}{4}$ NW $\frac{1}{4}$
Section 33: NW $\frac{1}{4}$ NE $\frac{1}{4}$; NW $\frac{1}{4}$ NW $\frac{1}{4}$
Section 34: Lot 1; SW $\frac{1}{4}$ NW $\frac{1}{4}$

TOWNSHIP 36 NORTH, RANGE 51 EAST, M.D.B.&M.

Section 6: Lots 2, 3 and 4; SW $\frac{1}{4}$ NE $\frac{1}{4}$

TOWNSHIP 37 NORTH, RANGE 51 EAST, M.D.B.&M.

Section 1: Lots 1, 2, 3 and 4; S $\frac{1}{2}$ NE $\frac{1}{4}$; SE $\frac{1}{4}$ NW $\frac{1}{4}$; S $\frac{1}{2}$
Section 2: Lot 1; SW $\frac{1}{4}$ NE $\frac{1}{4}$; SE $\frac{1}{4}$ NW $\frac{1}{4}$; N $\frac{1}{2}$ SW $\frac{1}{4}$; NW $\frac{1}{4}$ SE $\frac{1}{4}$
Section 5: Lot 2; SE $\frac{1}{4}$ NE $\frac{1}{4}$
Section 8: NW $\frac{1}{4}$ NE $\frac{1}{4}$; S $\frac{1}{2}$ NE $\frac{1}{4}$; NE $\frac{1}{4}$ NW $\frac{1}{4}$
Section 9: S $\frac{1}{2}$ NE $\frac{1}{4}$; SW $\frac{1}{4}$ NW $\frac{1}{4}$; N $\frac{1}{2}$ SW $\frac{1}{4}$; NW $\frac{1}{4}$ SE $\frac{1}{4}$
Section 10: All
Section 12: W $\frac{1}{2}$ NE $\frac{1}{4}$; E $\frac{1}{2}$ NW $\frac{1}{4}$
Section 13: SW $\frac{1}{4}$ SW $\frac{1}{4}$

Section 14: S $\frac{1}{2}$ NE $\frac{1}{4}$; NW $\frac{1}{4}$; NE $\frac{1}{2}$ SW $\frac{1}{4}$; SE $\frac{1}{4}$
 Section 15: NW $\frac{1}{2}$ SW $\frac{1}{4}$
 Section 16: NW $\frac{1}{2}$ NW $\frac{1}{4}$; E $\frac{1}{2}$ SW $\frac{1}{4}$; N $\frac{1}{2}$ SE $\frac{1}{4}$; SW $\frac{1}{2}$ SE $\frac{1}{4}$
 Section 17: SW $\frac{1}{2}$ SE $\frac{1}{4}$
 Section 19: NE $\frac{1}{2}$ SW $\frac{1}{4}$
 Section 20: SW $\frac{1}{2}$ SW $\frac{1}{4}$; E $\frac{1}{2}$ W $\frac{1}{2}$
 Section 21: NE $\frac{1}{2}$ NW $\frac{1}{4}$; NW $\frac{1}{2}$ SE $\frac{1}{4}$; S $\frac{1}{2}$ SE $\frac{1}{4}$
 Section 22: SE $\frac{1}{2}$ NE $\frac{1}{4}$; SE $\frac{1}{2}$ NW $\frac{1}{4}$
 Section 24: N $\frac{1}{2}$; W $\frac{1}{2}$ SE $\frac{1}{4}$
 Section 27: NW $\frac{1}{2}$ NW $\frac{1}{4}$; SW $\frac{1}{2}$ SW $\frac{1}{4}$
 Section 28: E $\frac{1}{2}$ NE $\frac{1}{4}$; NE $\frac{1}{2}$ SE $\frac{1}{4}$; S $\frac{1}{2}$ S $\frac{1}{2}$
 Section 29: SW $\frac{1}{2}$ NW $\frac{1}{4}$; SE $\frac{1}{2}$ SE $\frac{1}{4}$; E $\frac{1}{2}$ W $\frac{1}{2}$; W $\frac{1}{2}$ E $\frac{1}{2}$
 Section 30: Lot 3
 Section 31: SE $\frac{1}{2}$ NW $\frac{1}{4}$; E $\frac{1}{2}$ SW $\frac{1}{4}$; NE $\frac{1}{2}$ SE $\frac{1}{4}$
 Section 32: NE $\frac{1}{2}$ NE $\frac{1}{4}$; W $\frac{1}{2}$ NE $\frac{1}{4}$; N $\frac{1}{2}$ S $\frac{1}{2}$; SE $\frac{1}{2}$ SE $\frac{1}{4}$

TOWNSHIP 38 NORTH, RANGE 51 EAST, M.D.B.&M.

Section 25: S $\frac{1}{2}$
 Section 26: S $\frac{1}{2}$ N $\frac{1}{2}$; S $\frac{1}{2}$
 Section 27: N $\frac{1}{2}$; N $\frac{1}{2}$ S $\frac{1}{2}$
 Section 28: NW $\frac{1}{2}$ NE $\frac{1}{4}$; S $\frac{1}{2}$ NE $\frac{1}{4}$; NW $\frac{1}{4}$; N $\frac{1}{2}$ SE $\frac{1}{4}$
 Section 29: N $\frac{1}{2}$ NW $\frac{1}{4}$
 Section 35: All
 Section 36: All

TOWNSHIP 39 NORTH, RANGE 51 EAST, M.D.B.&M.

Section 36: E $\frac{1}{2}$ E $\frac{1}{2}$

TOWNSHIP 37 NORTH, RANGE 52 EAST, M.D.B.&M.

Section 2: Lot 2; SW $\frac{1}{2}$ NE $\frac{1}{4}$; SE $\frac{1}{2}$ NW $\frac{1}{4}$; N $\frac{1}{2}$ SW $\frac{1}{4}$; SW $\frac{1}{2}$ SW $\frac{1}{4}$
 Section 3: SE $\frac{1}{4}$
 Section 4: SW $\frac{1}{2}$ NE $\frac{1}{4}$; S $\frac{1}{2}$ NW $\frac{1}{4}$; SW $\frac{1}{4}$; N $\frac{1}{2}$ SE $\frac{1}{4}$
 Section 5: Lots 1 and 2; S $\frac{1}{2}$ NE $\frac{1}{4}$; SE $\frac{1}{4}$
 Section 7: S $\frac{1}{2}$ S $\frac{1}{2}$
 Section 8: S $\frac{1}{2}$ S $\frac{1}{2}$
 Section 9: NW $\frac{1}{4}$; SE $\frac{1}{4}$; S $\frac{1}{2}$ SW $\frac{1}{4}$
 Section 10: E $\frac{1}{2}$ NE $\frac{1}{4}$; S $\frac{1}{2}$
 Section 11: NW $\frac{1}{2}$ NW $\frac{1}{4}$; W $\frac{1}{2}$ SW $\frac{1}{4}$
 Section 18: W $\frac{1}{2}$ E $\frac{1}{2}$
 Section 19: W $\frac{1}{2}$ NE $\frac{1}{4}$; S $\frac{1}{2}$ NW $\frac{1}{4}$; N $\frac{1}{2}$ SW $\frac{1}{4}$; SE $\frac{1}{4}$

TOWNSHIP 38 NORTH, RANGE 52 EAST, M.D.B.&M.

Section 1: Lot 1; SE $\frac{1}{2}$ NE $\frac{1}{4}$; N $\frac{1}{2}$ SE $\frac{1}{4}$; SW $\frac{1}{2}$ SE $\frac{1}{4}$
 Section 2: Lot 4; SE $\frac{1}{2}$ NW $\frac{1}{4}$; SW $\frac{1}{4}$; S $\frac{1}{2}$ SE $\frac{1}{4}$
 Section 4: S $\frac{1}{2}$ N $\frac{1}{2}$; S $\frac{1}{2}$
 Section 5: Lots 1 and 2
 Section 6: Lots 3, 4, 5, 6 and 7; SE $\frac{1}{2}$ NW $\frac{1}{4}$; E $\frac{1}{2}$ SW $\frac{1}{4}$
 Section 7: NE $\frac{1}{4}$; NE $\frac{1}{2}$ NW $\frac{1}{4}$
 Section 8: SW $\frac{1}{2}$ NW $\frac{1}{4}$; SW $\frac{1}{4}$
 Section 9: All
 Section 10: All
 Section 11: All
 Section 12: W $\frac{1}{2}$ NE $\frac{1}{4}$; SW $\frac{1}{2}$ SE $\frac{1}{4}$
 Section 13: NW $\frac{1}{2}$ NE $\frac{1}{4}$; S $\frac{1}{2}$ N $\frac{1}{2}$; N $\frac{1}{2}$ S $\frac{1}{2}$; SE $\frac{1}{2}$ SW $\frac{1}{4}$; SW $\frac{1}{2}$ SE $\frac{1}{4}$
 Section 14: N $\frac{1}{2}$ NE $\frac{1}{4}$; SE $\frac{1}{2}$ NE $\frac{1}{4}$; SE $\frac{1}{2}$ NW $\frac{1}{4}$; N $\frac{1}{2}$ SW $\frac{1}{4}$; SW $\frac{1}{2}$ SW $\frac{1}{4}$
 Section 15: NE $\frac{1}{4}$; SW $\frac{1}{4}$; E $\frac{1}{2}$ NW $\frac{1}{4}$
 Section 16: SW $\frac{1}{2}$ NE $\frac{1}{4}$; N $\frac{1}{2}$ NW $\frac{1}{4}$; SE $\frac{1}{2}$ NW $\frac{1}{4}$; NE $\frac{1}{2}$ SW $\frac{1}{4}$; S $\frac{1}{2}$ SW $\frac{1}{4}$; NW $\frac{1}{2}$ SE $\frac{1}{4}$
 Section 17: W $\frac{1}{2}$ NE $\frac{1}{4}$; S $\frac{1}{2}$ SE $\frac{1}{4}$; W $\frac{1}{2}$
 Section 18: SE $\frac{1}{2}$ SE $\frac{1}{4}$
 Section 19: NW $\frac{1}{2}$ NE $\frac{1}{4}$; SE $\frac{1}{2}$ NW $\frac{1}{4}$; NE $\frac{1}{2}$ SW $\frac{1}{4}$; SW $\frac{1}{2}$ SW $\frac{1}{4}$; SE $\frac{1}{4}$
 Section 20: E $\frac{1}{2}$ NW $\frac{1}{4}$; NW $\frac{1}{2}$ SE $\frac{1}{4}$; SW $\frac{1}{2}$ SE $\frac{1}{4}$; S $\frac{1}{2}$ SW $\frac{1}{4}$

Section 24: W₂E₂; E₂W₂; W₂NW₂; NW₂SW₂
Section 25: SE₂SE₂; W₂E₂; E₂W₂
Section 26: SW₂NE₂; NW₂; S₂
Section 27: N₂NW₂; SE₂NW₂; SW₂NE₂; N₂SE₂
Section 29: W₂NW₂; NW₂SW₂; SE₂SW₂
Section 30: Lots 1, 2 and 4; E₂
Section 31: W₂NE₂; N₂SW₂; S₂S₂
Section 32: SW₂; E₂SE₂
Section 33: S₂NW₂
Section 34: N₂N₂
Section 35: N₂; NE₂SW₂; SE₂
Section 36: N₂NE₂; SW₂NE₂; W₂; N₂SE₂

TOWNSHIP 39 NORTH, RANGE 52 EAST, M.D.B.&M.

Section 21: SE₂SE₂
Section 22: E₂NE₂; SW₂SW₂; SE₂SE₂; E₂W₂; W₂E₂
Section 23: NW₂NE₂; S₂NE₂; NE₂NW₂; SW₂NW₂; N₂SE₂
SW₂SE₂; S₂SW₂
Section 24: S₂S₂
Section 25: NE₂SW₂; S₂SW₂
Section 26: NE₂; E₂SE₂
Section 28: NE₂; NE₂NW₂; SE₂SW₂
Section 29: NE₂SE₂
Section 30: Lots 1, 2, 3 and 4
Section 31: Lots 1, 2, 3 and 4; SW₂NE₂; SE₂NW₂; E₂SW₂
Section 32: SW₂NE₂; NW₂SW₂; S₂S₂
Section 33: NE₂NE₂; S₂NE₂; N₂SE₂; SW₂SE₂
Section 34: NW₂; SE₂
Section 35: E₂NE₂; N₂SE₂; W₂
Section 36: All

TOWNSHIP 38 NORTH, RANGE 53 EAST, M.D.B.&M.

Section 17: W₂NW₂
Section 33: SE₂SW₂; SW₂SE₂

TOWNSHIP 39 NORTH, RANGE 53 EAST, M.D.B.&M.

Section 30: NE₂NW₂; SW₂NE₂

TOWNSHIP 37 NORTH, RANGE 51 EAST, M.D.B.&M.

Section 7: S₂SW₂
Section 9: S₂SW₂
Section 17: N₂SW₂; SE₂SW₂; NW₂SE₂; SE₂SE₂; SW₂NE₂; E₂NE₂
Section 18: SW₂NE₂; N₂SE₂

TOWNSHIP 37 NORTH, RANGE 50 EAST, M.D.B.&M.

Section 6: Lot 2

TOWNSHIP 38 NORTH, RANGE 52 EAST, M.D.B.&M.

Section 15: W₂NW₂; SE₂

PARCEL P

TOWNSHIP 38 NORTH, RANGE 51 EAST, M.D.B.&M.

Section 34: W₂SW₂

TOWNSHIP 37 NORTH, RANGE 51 EAST, M.D.B.&M.

Section 3: $W\frac{1}{2}W\frac{1}{2}$
Section 4: Lot 1; $S\frac{1}{2}$; $SW\frac{1}{2}NW\frac{1}{2}$

UNPATENTED MINING CLAIMS

Name	Date of Location	Date Recorded	Book	Page	Federal Serial Number
Beacon No. 1 Amended	07/02/49 06/24/55	07/12/49 06/24/55	28 38	256 494-5	NMC 16705
Beacon No. 2 Amended	07/02/49 06/24/55	07/12/49 06/24/55	28 38	256 496-7	NMC 16706
Beacon No. 3	07/09/58	07/18/58	44	460	NMC 16707
Beacon No. 4 Amended	12/01/59 07/08/72	02/12/60 07/27/72	1 165	462 362	NMC 16708
Stampede No. 7	07/08/72	07/27/72	165	359	NMC 80993
Stampede No. 8	07/08/72	07/27/72	165	360	NMC 80994
Stampede No. 9	07/08/72	07/27/72	165	361	NMC 80995

TOGETHER WITH the mines and mineral deposits within the lines of said claims, their dips, spurs and extralateral rights and all dumps, severed ore, fixtures, improvements, rights and appurtenances thereunto in anywise appertaining.

PARCEL Q

TOWNSHIP 36 NORTH, RANGE 50 EAST, M.D.B.&M.

Section 4: $W\frac{1}{2}SW\frac{1}{2}$; $NE\frac{1}{2}SW\frac{1}{2}$; $SE\frac{1}{2}NW\frac{1}{2}$; $W\frac{1}{2}NE\frac{1}{2}$;
Section 5: $SE\frac{1}{2}SE\frac{1}{2}$
Section 6: $W\frac{1}{2}SW\frac{1}{2}$; $S\frac{1}{2}NW\frac{1}{2}$; $NE\frac{1}{2}NW\frac{1}{2}$; $NW\frac{1}{2}NE\frac{1}{2}$
Section 7: $SW\frac{1}{2}NE\frac{1}{2}$; $NW\frac{1}{2}NW\frac{1}{2}$
Section 8: $N\frac{1}{2}NE\frac{1}{2}$; $SW\frac{1}{2}NE\frac{1}{2}$; $SE\frac{1}{2}NW\frac{1}{2}$

TOWNSHIP 36 NORTH, RANGE 51 EAST, M.D.B.&M.

Section 3: $S\frac{1}{2}NE\frac{1}{2}$; $NW\frac{1}{2}NE\frac{1}{2}$

TOWNSHIP 36 NORTH, RANGE 49 EAST, M.D.B.&M.

Section 34: $E\frac{1}{2}SW\frac{1}{2}$

TOWNSHIP 37 NORTH, RANGE 50 EAST, M.D.B.&M.

Section 31: $S\frac{1}{2}SE\frac{1}{2}$
Section 32: $S\frac{1}{2}SW\frac{1}{2}$
Section 33: $N\frac{1}{2}SE\frac{1}{2}$; $SW\frac{1}{2}SE\frac{1}{2}$; $SE\frac{1}{2}NE\frac{1}{2}$
Section 34: $SW\frac{1}{2}NW\frac{1}{2}$

RECORDED AT REQUEST OF
Coicosecha Di Grazia & Marvel
BOOK 97 PAGE 497

81 SEP 4 A10:42

OFFICIAL RECORDS
EUREKA COUNTY, NEVADA
WILLIS A. DEBON, RECORDER
FILE NO. 81890
FEE \$ 23.00

BOOK 97 PAGE 516