

Affidavit or Statement of Annual Assessment Work (PROOF OF LABOR)

ON UNPATENTED MINING CLAIM

TO ALL WHOM IT MAY CONCERN:

The undersigned hereby certifies (certify) that he (she, they) has (have) expended more than 8600.00 dollars for labor and improvements, as the annual assessment work for the year ending September 1, 19 81, on the (list claim names here)

STAG #1-#42 and STAG #48-#91 (STAG #33-#36 and STAG #48 as amended.)
(BLM Serial No. NMC 163380 through NMC 163465)

lode (~~lode~~) mining claim(s) in Sections 11-15 & 22-24, Township 26 N, Range 52 E, in the Mineral Hill Mining District, in Eureka County, Nevada, owned by William D. Collins for the purpose of holding said claim(s).

The claim map showing said claim(s) is filed as Document No. 75646, 75664, 75680, 75693, 75704, 75709, 75713, 75720, 75724 in the Eureka County records.

Said labor was performed or improvements made by (name and address) William D. Collins, 20802 Pleasant Park Rd., Conifer, Colorado 80433

between the dates of September 1, 1980 and August 3, 1981, and consisted of geologic mapping of a reconnaissance nature on the entire claim group with detailed mapping of portions of STAG #2-#8 and STAG #19-#21.

(Describe work done, and claim or part of claim affected)

Dated this 22nd day of September, 19 81

William D. Collins
(Name of subscriber)

(Witness)

(Witness)



Subscribed and sworn to before me this

22nd day of Sept., 1981.
27975 Richard Davis
Evergreen, CO 80439

RECORDER'S STAMP

Note 1: This Affidavit or Statement of Annual Assessment work must be filed within 60 days after the performance of labor or making of improvements.

Note 2: "Each locator shall file two copies of a map prepared in accordance with NRS 517.030 with the county recorder in which the claim is located not later than September 1, 1972." NRS 517.230, Subsection 3.

SUMMARY REPORT

September 22, 1981

This detailed report and accompanying geologic map is filed in compliance with the requirements of Title 30, United States Code, Section 28-1 for the STAG #1-#42 and STAG #48-#91 (STAG #33-#36 and STAG #48 as amended) group of 86 lode mining claims situated in the Mineral Hill Mining District of Eureka County in the State of Nevada. The claim location notices and maps showing their geographic locations are recorded in the Eureka County records in Book 85, pages 328-413 and/or as document numbers 75631-75724 and the amended locations in Book 87, pages 560-569 and/or as document numbers 76975-76979. They are recorded in the BLM records in Reno, Nevada under Serial No. NMC 163380 through NMC 163465. This report and the accompanying geologic map are the result of a portion of the assessment work for the assessment year ended September 1, 1981 on the aforementioned claims.

The work consisted of both reconnaissance and detailed geologic mapping of the entire claim group to further evaluate the discovery of valuable mineral deposits located thereon and to assist in planning further exploration and development work. The work was performed between Sept. 1, 1980 and August 3, 1981 by William D. Collins of 20802 Pleasant Park Rd., Conifer, Colorado, 80433, the locator/owner of the claims and a geologist of 26 years experience with a degree from the University of Idaho (B.S. Geol. Engr., 1955) and a holder of Colorado Professional Engineer Certificate No. 10117 and California Professional Geologist Certificate No 703. The cost and/or value of the geologic mapping and associated work exceeded \$8600.00 and was borne by William D. Collins, the locator/owner of the STAG lode claim group.

The results of the geologic mapping are shown on the accompanying geologic map entitled "Partial Geologic Map, STAG Lode Claim Group" dated 9-21-81. In as far as the mapping extended, it showed structural and rock type features which correlated with known mineral occurrences and geochemical anomalies. When completed, the geologic mapping and further exploration work will be coordinated to guide exploration and development drilling for further evaluation of the claim group.

Respectfully Submitted,

William D. Collins
William D. Collins
Geologist

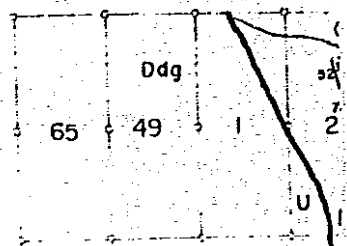
BOOK 98 PAGE | 93

413

413
9110

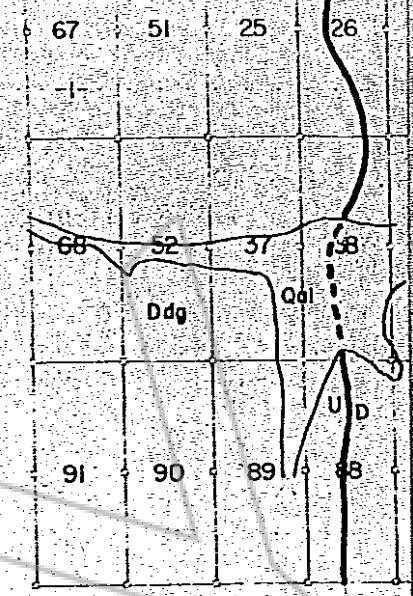
910
1610

BOOK 98 PAGE 194



66 50 : 13

1615
21122



21122
28127

LEGEND

SECTION CORNERS
 211 FOUND BY THE FIELD
 1112 LOCATION APPROXIMATE
 211 LOCATION APPROXIMATE
 1112 FOUND BY THE FIELD
1/4 SECTION CORNERS
 FOUND BY THE FIELD
 LOCATION APPROXIMATE
 SECTION LINE

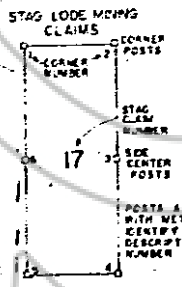
U **D** **FAULTS.** U on upthrown and D on downthrown sides. Arrows show relative lateral movement.

Qol Quaternary

Formational or rock type contact. Dashed where inferred.

Qoa Quaternary (includes terraces older valleys)

85 90 Formational dips.

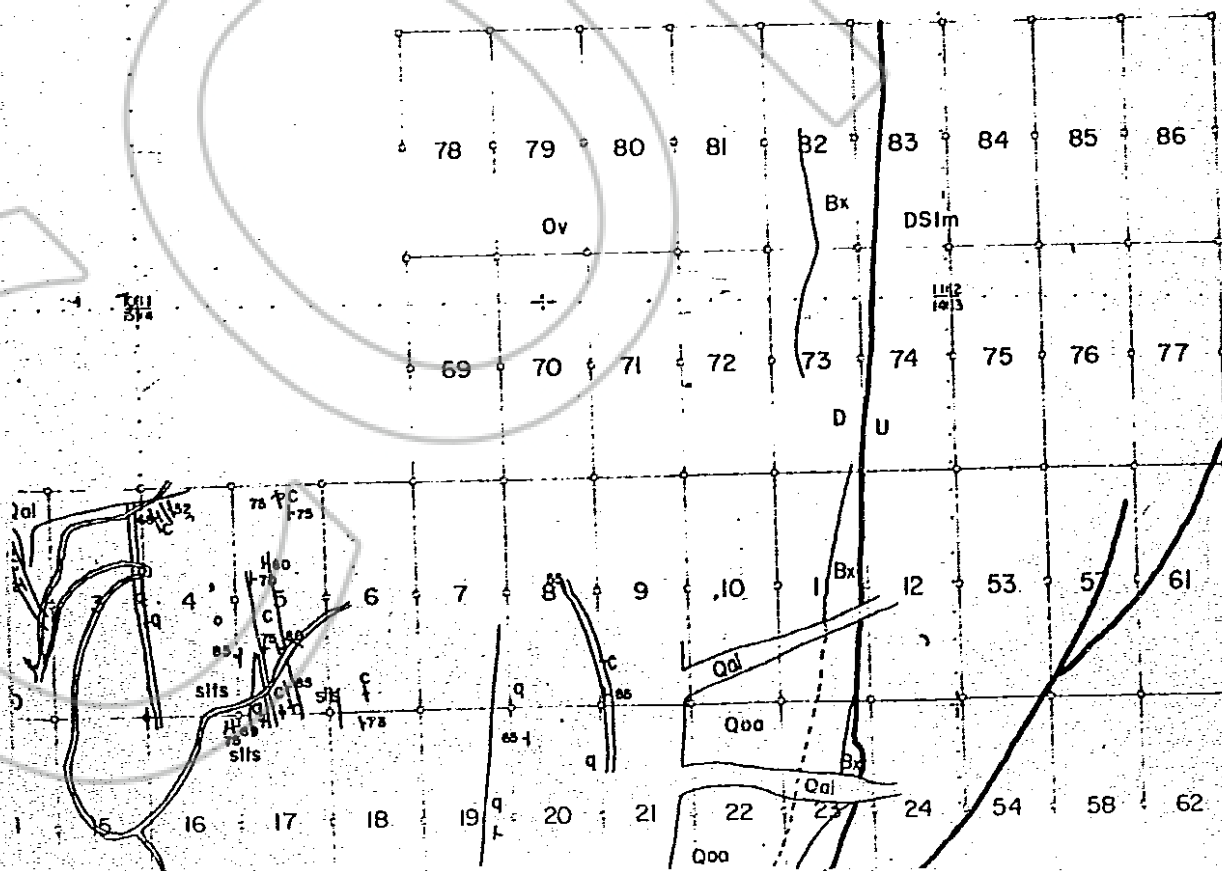


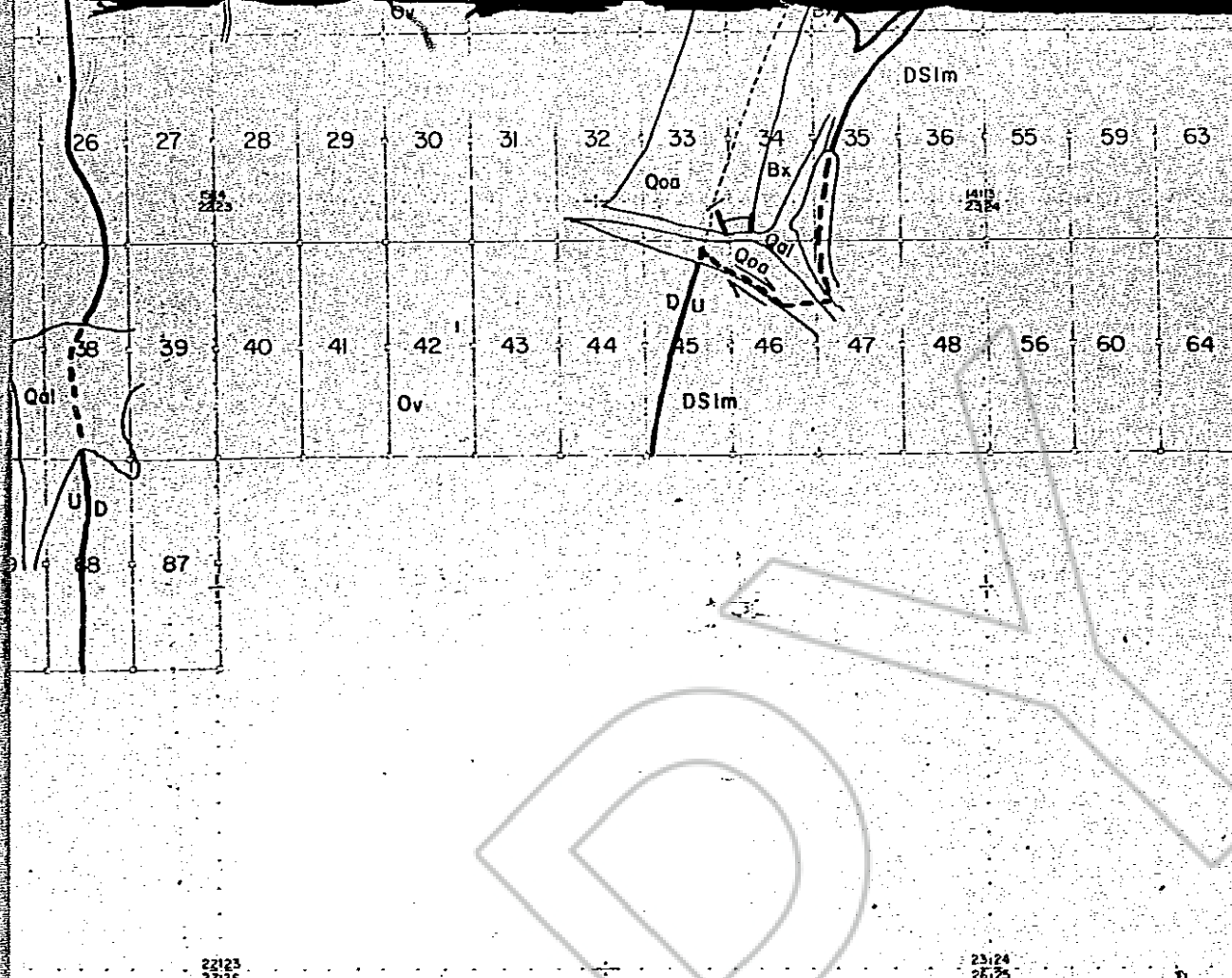
312
1011

211
1112

312
1011

211
1112





22123
2726

23124
2825

Quaternary alluvium

Ddg DEVONIAN
DEVIL'S GATE
LIMESTONE

Quaternary older alluvium.
Includes terraces and dissected
older valley fill.

DSIm DEVONIAN-SILURIAN
LONE MTN.
DOLOMITE

Ov ORDOVICIAN
VININI

Vinini beds

c chert

q quartzite, m

sifs siltstones, v

Bx breccia

R 53 E

+

+

+

+

+

T

26

N

59 63

60 64

24
25

24
25

beds

chert

quartzite, mostly vitreous

siltstones, very siliceous

breccia



PARTIAL GEOLOGIC MAP

STAG LODE CLAIM GROUP

SEC. 11-13, 22-24, T 26 N, R 52 E, MDBAL

MINERAL HILL MINING DISTRICT
EUREKA COUNTY, NEVADA

9-21-E1 WDC

RECORDED AT REQUEST OF

William D. Collins

BOOK 98 PAGE 192-199

81 SEP 25 AM 11:17

OFFICIAL RECORDS
EUREKA COUNTY, NEVADA
WILLIS A. DEPAOLI, RECORDER
FILE NO. 82038
FEE \$ 43.00

BOOK 98 PAGE 199