

NOTICE IS HEREBY GIVEN that Red No. 1 lode mining claim is hereby amended as the Red No. 1 lode mining claim. This claim was located by AMERICAN SELCO INCORPORATED a New York corporation, whose address is 90 West Grove Street, Suite 100, Reno, Nevada 89509 on the 8 day of Oct, 1980 and a copy of the location certificate is of record in the office of the Recorder of Eureka County, Nevada in Book 89, Page 501.

The general course of this claim is East/West. This claim is 1500 feet in length along the course of the claim, being 10 feet from the point of discovery in a East direction to the East end line of this claim, and 1490 feet in a West direction to the West end line of the claim. This claim is 600 feet in width being 300 feet in width on each side of the center line of the claim.

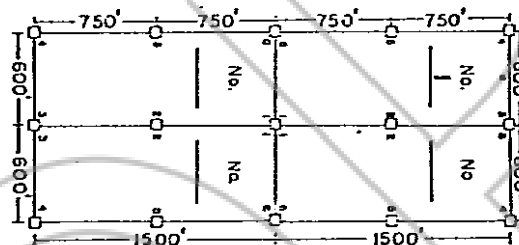
This claim is located all or in part the following quarter section(s), township(s) and range(s):

NW 1/4, Section 22, T 23 N, R 49 E, M.D.B. & M.
 1/4, Section _____, T _____ N, R _____ E, M.D.B. & M.
 1/4, Section _____, T _____ N, R _____ E, M.D.B. & M.
 1/4, Section _____, T _____ N, R _____ E, M.D.B. & M.

in unknown Mining District, Eureka County, Nevada. The location monument of this claim is situated with reference to some natural object or permanent monument as follows: The

number one corner of this claim is located approximately 6,150 ft N53°50'W from the located SE corner of Section 22, T23N, R49E, MDM

The corners of this claim are marked by 4" by 4" X 5' wood posts, 4" diameter X 5' plastic pipe, or 4" trees with metal tags inscribed with the appropriate corner number as shown on the following sketch and accompanying claim map(s).



The location work consisted of making the map(s) as provided in NRS 517:040.

This amendment is made for the purposes of changing the name of the claim; correcting any errors, defects or omissions in the original and amended location certificates; complying with any requirements of the law that were not complied with prior to filing the original and amended location certificates; acquiring additional rights, if any, within the boundaries of this claim in compliance with the laws of the United States and the State of Nevada; all with out waiver of any rights acquired within the above-described boundaries under the original location or any prior amendment thereof.

Dated and posted on the ground this 1 day of Sept. 1981.

WITNESSES:

Jeff Ricketts

DEEDS:

Bruce Ashley

By

Agent for

AMERICAN SELCO INCORPORATED

STATE OF NEVADA)

) ss

COUNTY OF _____)

I hereby certify that the within instrument was filed and recorded at the request of: _____

File No. _____

on _____

at _____

Book _____ Page _____

Witness my hand and official seal the day and year afore-said

County Recorder

By _____

Deputy Recorder

RECORDED AT REQUEST OF
AMERICAN SELCO INC
BOOK 98 PAGE 200

81 SEP 25 AM 11:44

OFFICIAL RECORDS
EUREKA COUNTY, NEVADA
WILLIS A. DEPAOLI - RECORDER
FILE NO. 82039
FEE \$ 5.00

NOTICE IS HEREBY GIVEN that Red No. 2 loose mining claim is hereby amended as the Red No. 2 loose mining claim. This claim was located by AMERICAN SELCO INCORPORATED a New York corporation, whose address is 90 West Grove Street, Suite 100, Reno, Nevada 89509 on the 8 day of Oct., 1980 and a copy of the location certificate is of record in the office of the Recorder of Eureka County, Nevada in Book 89, Page 502.

The general course of this claim is East/West. This claim is 1500 feet in length along the course of the claim, being 10 feet from the point of discovery in a East direction to the East end line of this claim, and 1490 feet in a West direction to the West end line of the claim. This claim is 600 feet in width, being 300 feet in width on each side of the center line of the claim.

This claim is located all or in part the following quarter section(s), township(s) and range(s):

NW 1/4, Section 22, T 23 N, R 49 E, M.D.B. & M.

NE 1/4, Section 21, T 23 N, R 49 E, M.D.B. & M.

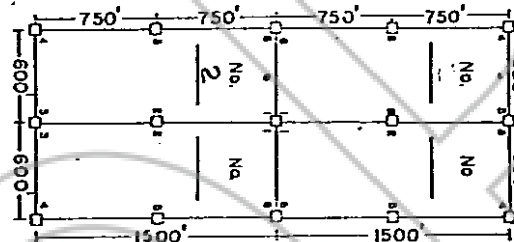
1/4, Section _____, T _____ N, R _____ E, M.D.B. & M.

1/4, Section _____, T _____ N, R _____ E, M.D.B. & M.

in unknown Mining District, Eureka County, Nevada. The location monument of this claim is situated with reference to some natural object or permanent monument as follows: The

number one corner of this claim is located approximately 6,150 ft. N 53°50' W
from the located SE corner of Section 22, T23N, R49E, MDM

The corners of this claim are marked by 4" by 4" X 5' wood posts, 4" diameter X 5' plastic pipe, or 4" trees with metal tags inscribed with the appropriate corner number as shown on the following sketch and accompanying claim map(s).



The location work consisted of making the map(s) as provided in NRS 517:040.

This amendment is made for the purposes of changing the name of the claim; correcting any errors, defects or omissions in the original and amended location certificates; complying with any requirements of the law that were not complied with prior to filing the original and amended location certificates; acquiring additional rights, if any, within the boundaries of this claim in compliance with the laws of the United States and the State of Nevada; all with out waiver of any rights acquired within the above-described boundaries under the original location or any prior amendment thereof.

Dated and posted on the ground this _____ day of Sept. 1981.

WITNESSES:

Jeff Richetta

LOCATOR

Bruce Ashby

By

Agent for

AMERICAN SELCO INCORPORATED

STATE OF NEVADA)

) ss

COUNTY OF _____)

I hereby certify that the within instrument was filed and recorded at the request of: _____

File No. _____

on _____

at _____

Book _____

Page _____

Witness my hand and official seal the day and year afore said: _____

County Recorder

By _____

Deputy Recorder

RECORDED AT REQUEST OF
AMERICAN SELCO INC
BOOK 98 PAGE 203

81 SEP 25 AM 11:44

OFFICIAL RECORDS
EUREKA COUNTY, NEVADA
WILLIS A. DEPT. OF RECORDER
FILE NO. 82040
FEE \$ 5.00

BOOK 98 PAGE 203

NOTICE IS HEREBY GIVEN that Red No. 3 lode mining claim is hereby amended as the Red No. 3 lode mining claim. This claim was located by AMERICAN SELCO INCORPORATED a New York corporation, whose address is 90 West Grove Street, Suite 100, Reno, Nevada 89509 on the 8 day of Oct, 1980 and a copy of the location certificate is of record in the office of the Recorder of Eureka County, Nevada in Book 89, Page 503.

The general course of this claim is East/West. This claim is 1500 feet in length along the course of the claim, being 10 feet from the point of discovery in a East direction to the East end line of this claim, and 1490 feet in a West direction to the West end line of the claim. This claim is 600 feet in width being 300 feet in width on each side of the center line of the claim.

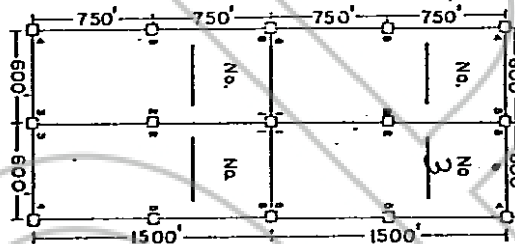
This claim is located all or in part the following quarter section(s), township(s) and range(s):

NW 1/4, Section 22, T 23 N, R 49 E, M.D.B. & M.
 1/4, Section _____, T _____ N, R _____ E, M.D.B. & M.
 1/4, Section _____, T _____ N, R _____ E, M.D.B. & M.
 1/4, Section _____, T _____ N, R _____ E, M.D.B. & M.

in unknown Mining District, Eureka County, Nevada. The location monument of this claim is situated with reference to some natural object or permanent monument as follows: The

number one corner of this claim is located approximately 6,150 ft N53°50'W from the located SE corner of Section 22, T23N, R49E, MDN

The corners of this claim are marked by 4" by 4" X 5' wood posts, 4" diameter X 5' plastic pipe, or 4" trees with metal tags inscribed with the appropriate corner number as shown on the following sketch and accompanying claim map(s).



The location work consisted of making the map(s) as provided in NRS 517:040.

This amendment is made for the purposes of changing the name of the claim; correcting any errors, defects or omissions in the original and amended location certificates; complying with any requirements of the law that were not complied with prior to filing the original and amended location certificates; acquiring additional rights, if any, within the boundaries of this claim in compliance with the laws of the United States and the State of Nevada; all with out waiver of any rights acquired within the above-described boundaries under the original location or any prior amendment thereof.

Dated and posted on the ground this 1 day of Sept. 1981.

WITNESSES:

Jeff Ricketh

LOCATOR:

Bruce Ashby

By

Agent for

AMERICAN SELCO INCORPORATED

STATE OF NEVADA)

) ss

COUNTY OF _____)

I hereby certify that the within instrument was filed and recorded at the request of: _____

Witness my hand and official seal the day and year afore-

said: _____
 County Recorder

File No. _____

on _____

at _____

Book _____

Page _____

By _____

Deputy Recorder

RECORDED AT REQUEST OF
AMERICAN SELCO INC
BOOK 98 PAGE 204

81 SEP 25 AM 11:44

OFFICIAL RECORDS
EUREKA COUNTY, NEVADA
WILLIS A. DEPAOLI - RECORDER
FILE NO. 82041
FEE \$ 5.00

BOOK 98 PAGE 205

NOTICE IS HEREBY GIVEN that Red No. 4 lode mining claim is hereby amended as the Red No. 4 lode mining claim. This claim was located by AMERICAN SELCO INCORPORATED a New York corporation, whose address is 90 West Grove Street, Suite 100, Reno, Nevada 89509 on the 2 day of Oct, 1980 and a copy of the location certificate is of record in the office of the Recorder of Eureka County, Nevada in Book 89, Page 504.

The general course of this claim is East/West. This claim is 1500 feet in length along the course of the claim, being 10 feet from the point of discovery in a East direction to the East end line of this claim, and 1490 feet in a West direction to the West end line of the claim. This claim is 600 feet in width being 300 feet in width on each side of the center line of the claim.

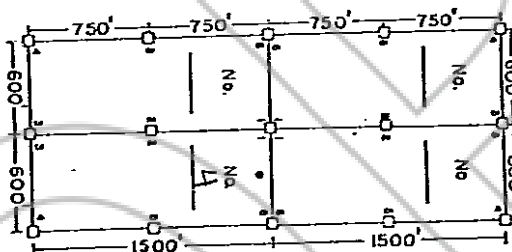
This claim is located all or in part the following quarter section(s), township(s) and range(s):

NW 1/4, Section 22, T 23 N, R 49 E, M.D.B. & M.
NE 1/4, Section 21, T 23 N, R 49 E, M.D.B. & M.
 1/4, Section _____, T _____ N, R _____ E, M.D.B. & M.
 1/4, Section _____, T _____ N, R _____ E, M.D.B. & M.

in unknown Mining District, Eureka County, Nevada. The location monument of this claim is situated with reference to some natural object or permanent monument as follows: The

number one corner of this claim is located approximately 6,150 ft N 53° 50' W
from the located SE corner of Section 22, T23N, R49E, MDM

The corners of this claim are marked by 4" by 4" X 5' wood posts, 4" diameter X 5' plastic pipe, or 4" trees with metal tags inscribed with the appropriate corner number as shown on the following sketch and accompanying claim map(s).



The location work consisted of making the map(s) as provided in NRS 517:040.

This amendment is made for the purposes of changing the name of the claim; correcting any errors, defects or omissions in the original and amended location certificates; complying with any requirements of the law that were not complied with prior to filing the original and amended location certificates; acquiring additional rights, if any, within the boundaries of this claim in compliance with the laws of the United States and the State of Nevada; all with out waiver of any rights acquired within the above-described boundaries under the original location or any prior amendment thereof.

Dated and posted on the ground this 1 day of Sept, 1981.

WITNESSES:

Jeff Ricketts

LOCATOR

Bruce Ashby

By

Agent for

AMERICAN SELCO INCORPORATED

STATE OF NEVADA)

) ss

COUNTY OF _____)

I hereby certify that the within instrument was filed and recorded at the request of: _____

File No. _____

on _____

at _____

Book _____

Page _____

Witness my hand and official seal the day and year afore-said

County Recorder

By _____

Deputy Recorder

RECORDED AT REQUEST OF
AMERICAN SELCO INC
BOOK 98 PAGE 206

81 SEP 25 AM 11:44

OFFICIAL RECORDS
EUREKA COUNTY, CALIFORNIA
WILLIS A. DEPAOLI, RECORDER
FILE NO. 82042
FEE \$ 5.00

NOTICE IS HEREBY GIVEN that Red No. 5 lode mining claim is hereby amended as the Red No. 5 lode mining claim. This claim was located by AMERICAN SELCO INCORPORATED a New York Corporation, whose address is 90 West Grove Street, Suite 100, Reno, Nevada 89509 on the 8 day of Oct, 1980 and a copy of the location certificate is of record in the office of the Recorder of Eureka County, Nevada in Book 89, Page 505.

The general course of this claim is East/West. This claim is 1500 feet in length along the course of the claim, being 10 feet from the point of discovery in a East direction to the East end line of this claim, and 1490 feet in a West direction to the West end line of the claim. This claim is 600 feet in width being 300 feet in width on each side of the center line of the claim.

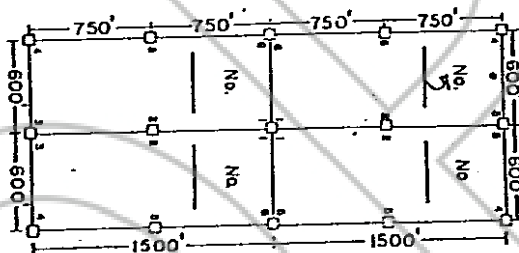
This claim is located all or in part the following quarter section(s), township(s) and range(s):

<u>NW</u>	<u>1/4</u>	Section <u>22</u>	T <u>23</u> N, R <u>49</u> E, M.D.B. & M.
<u>SW</u>	<u>1/4</u>	Section <u>22</u>	T <u>23</u> N, R <u>49</u> E, M.D.B. & M.
	<u>1/4</u>	Section _____	T _____ N, R _____ E, M.D.B. & M.
	<u>1/4</u>	Section _____	T _____ N, R _____ E, M.D.B. & M.

in unknown Mining District, Eureka County, Nevada. The location monument of this claim is situated with reference to some natural object or permanent monument as follows: The

number one corner of this claim is located approximately 5,500 ft N64°30'W from the located SE corner of Section 22, T23N, R49E, MDM

The corners of this claim are marked by 4" by 4" X 5' wood posts, 4" diameter X 5' plastic pipe, or 4" trees with metal tags inscribed with the appropriate corner number as shown on the following sketch and accompanying claim map(s).



The location work consisted of making the map(s) as provided in NRS 517:040.

This amendment is made for the purposes of changing the name of the claim; correcting any errors, defects or omissions in the original and amended location certificates; complying with any requirements of the law that were not complied with prior to filing the original and amended location certificates; acquiring additional rights, if any, within the boundaries of this claim in compliance with the laws of the United States and the State of Nevada; all without waiver of any rights acquired within the above-described boundaries under the original location or any prior amendment thereof.

Dated and posted on the ground this _____ day of Sept, 1981.

WITNESSES:

Jeff Ricketts

LOCATOR:

Bruce Ashley

By

Agent for

AMERICAN SELCO INCORPORATED

STATE OF NEVADA)

) ss

COUNTY OF _____)

I hereby certify that the within instrument was filed and recorded at the request of _____

File No. _____

on _____

at _____

Book _____ Page _____

Witness my hand and official seal the day and year aforesaid.

County Recorder

By

Deputy Recorder

RECORDED AT REQUEST OF
AMERICAN SELCO INC
BOOK 98 PAGE 208

81 SEP 25 AM: 44

OFFICIAL RECORDS
EUREKA COUNTY, NEVADA
WILLIS A. DEPAOLI, RECORDER
FILE NO. 82043
FEE \$ 5.00

COPY

NOTICE IS HEREBY GIVEN that Red No. 6 Lode mining claim is hereby amended as the Red No. 6 lode mining claim. This claim was located by AMERICAN SELCO INCORPORATED a New York corporation, whose address is 90 West Grove Street, Suite 100, Reno, Nevada 89509 on the 8 day of Oct, 1980 and a copy of the location certificate is of record in the office of the Recorder of Eureka County, Nevada in Book 89, Page 506.

The general course of this claim is East/West. This claim is 1500 feet in length along the course of the claim, being 10 feet from the point of discovery in a East direction to the East end line of this claim, and 1490 feet in a West direction to the West end line of the claim. This claim is 600 feet in width being 300 feet in width on each side of the center line of the claim.

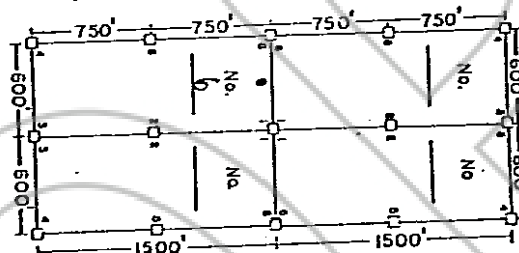
This claim is located all or in part the following quarter section(s), township(s) and range(s):

NW 1/4, Section 22, T 23 N, R 49 E, M.D.B. & M.
SW 1/4, Section 22, T 23 N, R 49 E, M.D.B. & M.
NE 1/4, Section 21, T 23 N, R 49 E, M.D.B. & M.
SE 1/4, Section 21, T 23 N, R 49 E, M.D.B. & M.

in unknown Mining District, Eureka County, Nevada. The location monument of this claim is situated with reference to some natural object or permanent monument as follows: The

number one corner of this claim is located approximately S, 500' - N 64° 30' W from the located SE corner of Section 22, T23N, R49E, MDM

The corners of this claim are marked by 4" by 4" X 5' wood posts, 4" diameter X 5' plastic pipe, or 4" trees with metal tags inscribed with the appropriate corner number as shown on the following sketch and accompanying claim map(s).



The location work consisted of making the map(s) as provided in NRS 517:040.

This amendment is made for the purposes of changing the name of the claim; correcting any errors, defects or omissions in the original and amended location certificates; complying with any requirements of the law that were not complied with prior to filing the original and amended location certificates; acquiring additional rights, if any, within the boundaries of this claim in compliance with the laws of the United States and the State of Nevada; all with out waiver of any rights acquired within the above-described boundaries under the original location or any prior amendment thereof.

Dated and posted on the ground this 1 day of Sept, 1981.

WITNESSES:

Jeff Ricketta

LOCATOR:

Bruce Ashby

By

Agent for
AMERICAN SELCO INCORPORATED

STATE OF NEVADA)

) ss

COUNTY OF)

I hereby certify that the within instrument was filed and recorded at the request of:

File No. _____

on _____

at _____

Book _____

Page _____

Witness my hand and official seal the day and year aforesaid.

County Recorder

By

Deputy Recorder

RECORDED AT REQUEST OF
AMERICAN SELCO INC
BOOK 98 PAGE 310

81 SEP 25 AM 1:44

OFFICIAL RECORDS
EUREKA COUNTY, NEVADA
WILLIS A. DEPAOLI-RECORDER
FILE NO. 82044
FEE \$ 5.00

NOTICE IS HEREBY GIVEN that Red No. 7 lode mining claim, is hereby amended as the Red No. 7 lode mining claim. This claim was located by AMERICAN SELCO INCORPORATED a New York corporation, whose address is 90 West Grove Street, Suite 100, Reno, Nevada 89509 on the 3 day of Oct., 1980 and a copy of the location certificate is of record in the office of the Recorder of Eureka County, Nevada, in Book 89, Page 507.

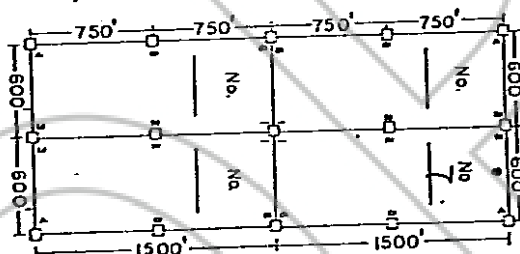
The general course of this claim is East/West. This claim is 1500 feet in length along the course of the claim, being 10 feet from the point of discovery in a East direction to the East end line of this claim, and 1490 feet in a West direction to the West end line of the claim. This claim is 600 feet in width, being 300 feet in width on each side of the center line of the claim.

This claim is located all or in part the following quarter section(s), township(s) and range(s):

SW 1/4, Section 22, T 23 N, R 49 E, M.D.B. & M.
 1/4, Section _____, T _____ N, R _____ E, M.D.B. & M.
 1/4, Section _____, T _____ N, R _____ E, M.D.B. & M.
 1/4, Section _____, T _____ N, R _____ E, M.D.B. & M.

in unknown Mining District, Eureka County, Nevada. The location monument of this claim is situated with reference to some natural object or permanent monument as follows: The number one corner of this claim is located approximately 3,500 ft. N64°30'W from the located SE corner of Section 22, T23N, R49E, MDM

The corners of this claim are marked by 4" by 4" X 5' wood posts, 4" diameter X 5' plastic pipe, or 4" trees with metal tags inscribed with the appropriate corner number as shown on the following sketch and accompanying claim map(s).



The location work consisted of making the map(s) as provided in NRS 517:040. This amendment is made for the purposes of changing the name of the claim; correcting any errors, defects or omissions in the original and amended location certificates; complying with any requirements of the law that were not complied with prior to filing the original and amended location certificates; acquiring additional rights, if any, within the boundaries of this claim in compliance with the laws of the United States and the State of Nevada; all with out waiver of any rights acquired within the above-described boundaries under the original location or any prior amendment thereof.

Dated and posted on the ground this _____ day of Sept., 1981.

WITNESSES:

Jeff Reeberts

LOCATOR:

Bruce Ashby

By

Agent for

AMERICAN SELCO INCORPORATED

STATE OF NEVADA)

) ss

COUNTY OF _____)

I hereby certify that the within instrument was filed and recorded at the request of: _____

File No. _____

on _____

at _____

Book _____

Page _____

Witness my hand and official seal the day and year aforesaid.

County Recorder

By _____

Deputy Recorder

RECORDED AT REQUEST OF
AMERICAN SELCO INC
BOOK 98 PAGE 212

81 SEP 25 AM 11:44

OFFICIAL RECORDS
EUREKA COUNTY, NEVADA
WILLIS A. DEPAULI, RECORDER
FILE NO. 82045
FEE \$ 5.00

NOTICE IS HEREBY GIVEN that Red No. 8 loose mining claim is hereby amended as the Red No. 8 loose mining claim. This claim was located by AMERICAN SELCO INCORPORATED a New York corporation, whose address is 90 West Grove Street, Suite 100, Reno, Nevada 89509 on the 8 day of Oct, 1980 and a copy of the location certificate is of record in the office of the Recorder of Eureka County, Nevada in Book 89, Page 508.

The general course of this claim is East/West. This claim is 1500 feet in length along the course of the claim, being 10 feet from the point of discovery in a East direction to the East end line of this claim, and 1490 feet in a West direction to the West end line of the claim. This claim is 600 feet in width being 300 feet in width on each side of the center line of the claim.

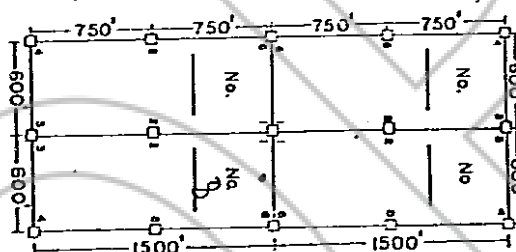
This claim is located all or in part the following quarter section(s), township(s) and range(s):

SW 1/4, Section 22, T 23 N, R 49 E, M.D.B. & M.
SE 1/4, Section 21, T 23 N, R 49 E, M.D.B. & M.
 1/4, Section _____, T _____ N, R _____ E, M.D.B. & M.
 1/4, Section _____, T _____ N, R _____ E, M.D.B. & M.

in unknown Mining District, Eureka County, Nevada. The location monument of this claim is situated with reference to some natural object or permanent monument as follows: The

number one corner of this claim is located approximately 5,500 ft N 64° 30' W from the located SE corner of Section 22, T23N, R49E, MDM

The corners of this claim are marked by 4" by 4" X 5' wood posts, 4" diameter X 5' plastic pipe, or 4" trees with metal tags inscribed with the appropriate corner number as shown on the following sketch and accompanying claim map(s).



The location work consisted of making the map(s) as provided in NRS 517:040.

This amendment is made for the purposes of changing the name of the claim; correcting any errors, defects or omissions in the original and amended location certificates; complying with any requirements of the law that were not complied with prior to filing the original and amended location certificates; acquiring additional rights, if any, within the boundaries of this claim in compliance with the laws of the United States and the State of Nevada; all without waiver of any rights acquired within the above-described boundaries under the original location or any prior amendment thereof.

Dated and posted on the ground this 1 day of Sept, 1981.

WITNESSES:

Jeff Rickette

LOCATOR:

Bruce Ashby
 By _____
 Agent for
 AMERICAN SELCO INCORPORATED

STATE OF NEVADA)

) ss

COUNTY OF _____)

I hereby certify that the within instrument was filed and recorded at the request of: _____

File No. _____

on _____

at _____

Book _____

Page _____

Witness my hand and official seal the day and year afore-said.

County Recorder

By _____

Deputy Recorder

RECORDED AT REQUEST OF
AMERICAN SELCO INC
BOOK 98 PAGE 214

81 SEP 25 AM 11:44

OFFICIAL RECORDS
EUREKA COUNTY, NEVADA
WILLIS A. DEPAOLI - RECORDER
FILE NO. 82046
FEE \$ 5.00

COPY

NOTICE IS HEREBY GIVEN that Red No. 9 lode mining claim is hereby amended as the Red No. 9 lode mining claim. This claim was located by AMERICAN SELCO INCORPORATED a New York corporation, whose address is 90 West Grove Street, Suite 100, Reno, Nevada 89509 on the 8 day of Oct, 1980 and a copy of the location certificate is of record in the office of the Recorder of Eureka County, Nevada in Book 89, Page 509.

The general course of this claim is East/West. This claim is 1500 feet in length along the course of the claim, being feet from the point of discovery in a East direction to the East end line of this claim, and feet in a West direction to the West end line of the claim. This claim is 600 feet in width being 300 feet in width on each side of the center line of the claim.

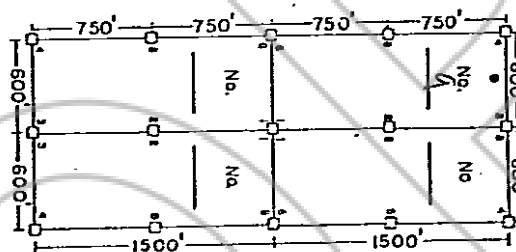
This claim is located all or in part the following quarter section(s), township(s) and range(s):

SW 1/4, Section 22, T 23 N, R 49 E, M.D.B. & M.
 1/4, Section , T N, R E, M.D.B. & M.
 1/4, Section , T N, R E, M.D.B. & M.
 1/4, Section , T N, R E, M.D.B. & M.

in unknown Mining District, Eureka County, Nevada. The location monument of this claim is situated with reference to some natural object or permanent monument as follows: The

number one corner of this claim is located approximately 5,075 ft N76°W from the located SE corner of Section 22, T23N, R49E, MDM

The corners of this claim are marked by 4" by 4" X 5' wood posts, 4" diameter X 5' plastic pipe, or 4" trees with metal tags inscribed with the appropriate corner number as shown on the following sketch and accompanying claim map(s).



The location work consisted of making the map(s) as provided in NRS 517:040.

This amendment is made for the purposes of changing the name of the claim; correcting any errors, defects or omissions in the original and amended location certificates; complying with any requirements of the law that were not complied with prior to filing the original and amended location certificates; acquiring additional rights, if any, within the boundaries of this claim in compliance with the laws of the United States and the State of Nevada; all with out waiver of any rights acquired within the above-described boundaries under the original location or any prior amendment thereof.

Dated and posted on the ground this day of Sept, 1981.

WITNESSES:

Jeff Ricketts

LOCATOR:

Bruce Ashby

By

Agent for

AMERICAN SELCO INCORPORATED

STATE OF NEVADA)

) ss

COUNTY OF)

I hereby certify that the within instrument was filed and recorded at the request of:

File No.

on

at

Book

Page

Witness my hand and official seal the day and year afore said.

County Recorder

By

Deputy Recorder

RECORDED AT REQUEST OF
AMERICAN SELCO INC
BOOK 98 PAGE 216

81 SEP 25 AM 11:44

OFFICIAL RECORDS
EUREKA COUNTY, NEVADA
WILLIS A. DEPAOLI - RECORDER
FILE NO. 82047
FEE \$ 5.00

NOTICE IS HEREBY GIVEN that Red No. 10 lode mining claim is hereby amended as the Red No. 10 lode mining claim. This claim was located by AMERICAN SELCO INCORPORATED a New York corporation, whose address is 90 West Grove Street, Suite 100, Reno, Nevada 89509 on the 8 day of Oct, 1980 and a copy of the location certificate is of record in the office of the Recorder of Eureka County, Nevada in Book 89, Page 510.

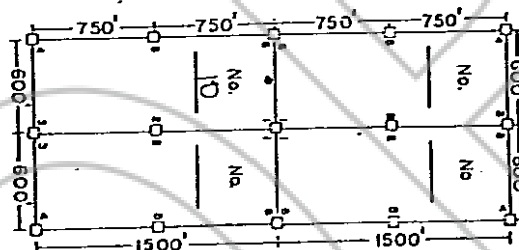
The general course of this claim is East/West. This claim is 1500 feet in length along the course of the claim, being 10 feet from the point of discovery in a East direction to the East end line of this claim, and 1490 feet in a West direction to the West end line of the claim. This claim is 600 feet in width being 300 feet in width on each side of the center line of the claim.

This claim is located all or in part the following quarter section(s), township(s) and range(s):

SW 1/4, Section 22, T 23 N, R 49 E, M.D.B. & M.
SE 1/4, Section 21, T 23 N, R 49 E, M.D.B. & M.
 1/4, Section _____, T _____ N, R _____ E, M.D.B. & M.
 1/4, Section _____, T _____ N, R _____ E, M.D.B. & M.

in unknown Mining District, Eureka County, Nevada. The location monument of this claim is situated with reference to some natural object or permanent monument as follows: The number one corner of this claim is located approximately 5,075 ft N76°W from the located SE corner of Section 22, T23N, R49E, MDM

The corners of this claim are marked by 4" by 4" X 5' wood posts, 4" diameter X 5' plastic pipe, or 4" trees with metal tags inscribed with the appropriate corner number as shown on the following sketch and accompanying claim map(s).



The location work consisted of making the map(s) as provided in NRS 517:040.

This amendment is made for the purposes of changing the name of the claim; correcting any errors, defects or omissions in the original and amended location certificates; complying with any requirements of the law that were not complied with prior to filing the original and amended location certificates; acquiring additional rights, if any, within the boundaries of this claim in compliance with the laws of the United States and the State of Nevada; all with out waiver of any rights acquired within the above-described boundaries under the original location or any prior amendment thereof.

Dated and posted on the ground this _____ day of Sept. 1981.

WITNESSES:

Jeff Richetta

LOCATOR:

Bruce Ashley

By

Agent for

AMERICAN SELCO INCORPORATED

STATE OF NEVADA)

) ss

COUNTY OF _____)

I hereby certify that the within instrument was filed and recorded at the request of: _____

File No. _____

on _____

at _____

Book _____

Page _____

Witness by hand and official seal the day and year afore said.

County Recorder

By _____

Deputy Recorder

RECORDED AT REQUEST OF
AMERICAN SELCO INC
BOOK 98 PAGE 318

81 SEP 25 AM 1:44

OFFICIAL RECORDS
EUREKA COUNTY, NEVADA
WILLIS A. DE SOLI - RECORDER
FILE NO 82048
FEE \$ 5.00

NOTICE IS HEREBY GIVEN that Red No. 11 lode mining claim is hereby amended as the Red No. 11 lode mining claim. This claim was located by AMERICAN SELCO INCORPORATED a New York corporation, whose address is 90 West Grove Street, Suite 100, Reno, Nevada 89509 on the 10 day of Oct, 1980 and a copy of the location certificate is of record in the office of the Recorder of Eureka County, Nevada in Book 89, Page 511.

The general course of this claim is East/West. This claim is 1500 feet in length along the course of the claim, being 10 feet from the point of discovery in a East direction to the East end line of this claim, and 1490 feet in a West direction to the West end line of the claim. This claim is 600 feet in width being 300 feet in width on each side of the center line of the claim.

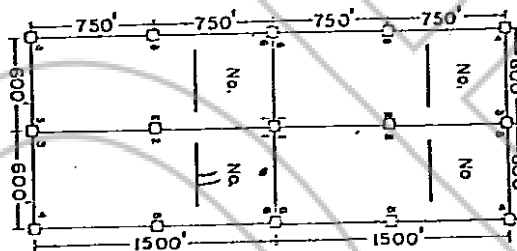
This claim is located all or in part the following quarter section(s), township(s) and range(s):

<u>SW</u>	<u>1/4</u> , Section <u>22</u> , T <u>23</u> N, R <u>49</u> E, M.D.B. & M.
<u>SE</u>	<u>1/4</u> , Section <u>21</u> , T <u>23</u> N, R <u>49</u> E, M.D.B. & M.
	<u>1/4</u> , Section _____, T _____ N, R _____ E, M.D.B. & M.
	<u>1/4</u> , Section _____, T _____ N, R _____ E, M.D.B. & M.

in unknown Mining District, Eureka County, Nevada. The location monument of this claim is situated with reference to some natural object or permanent monument as follows: The

number one corner of this claim is located approximately 5,075 ft. N 76° W
from the located SE corner of Section 22, T23N, R49E, MDM

The corners of this claim are marked by 4" by 4" X 5' wood posts, 4" diameter X 5' plastic pipe, or 4" trees with metal tags inscribed with the appropriate corner number as shown on the following sketch and accompanying claim map(s).



The location work consisted of making the map(s) as provided in NRS 517:040.

This amendment is made for the purposes of changing the name of the claim; correcting any errors, defects or omissions in the original and amended location certificates; complying with any requirements of the law that were not complied with prior to filing the original and amended location certificates; acquiring additional rights, if any, within the boundaries of this claim in compliance with the laws of the United States and the State of Nevada; all with out waiver of any rights acquired within the above-described boundaries under the original location or any prior amendment thereof.

Dated and posted on the ground this _____ day of Sept. 1981.

WITNESSES:

Jeff Richetta

LOCATOR

Bruce Ashley

By

Agent for
AMERICAN SELCO INCORPORATED

STATE OF NEVADA)

) ss

COUNTY OF _____)

I hereby certify that the within instrument was filed and recorded at the request of: _____

File No. _____

on _____

at _____

Book _____

Page _____

Witness my hand and official seal the day and year afore-said.

County Recorder

By _____

Deputy Recorder

RECORDED AT REQUEST OF
AMERICAN SELCO INC
BOOK 98 PAGE 220

81 SEP 25 AM 11:44

OFFICIAL RECORDS
EUREKA COUNTY, NEVADA
WILLIS A. DEPAOLI - RECORDER
FILE NO. 82049
FEE \$ 5.00

COPY

NOTICE IS HEREBY GIVEN that Red No. 12 lodge mining claim is hereby amended as the Red No. 12 lodge mining claim. This claim was located by AMERICAN SELCO INCORPORATED a New York corporation, whose address is 90 West Grove Street, Suite 100, Reno, Nevada 89509 on the 10 day of Oct, 1980 and a copy of the location certificate is of record in the office of the Recorder of Eureka, County, Nevada in Book 89, Page 512.

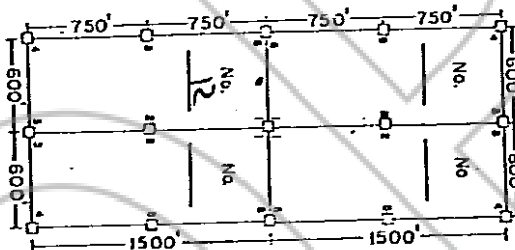
The general course of this claim is East/West. This claim is 1500 feet in length along the course of the claim, being 10 feet from the point of discovery in a East direction to the East end line of this claim, and 1490 feet in a West direction to the West end line of the claim. This claim is 600 feet in width being 300 feet in width on each side of the center line of the claim.

This claim is located all or in part the following quarter section(s), township(s) and range(s):

SW 1/4, Section 22, T 23 N, R 49 E, M.D.S. & M.
SE 1/4, Section 21, T 23 N, R 49 E, M.D.B. & M.
 1/4, Section _____, T _____ N, R _____ E, M.D.B. & M.
 1/4, Section _____, T _____ N, R _____ E, M.D.B. & M.

in unknown Mining District, Eureka County, Nevada. The location monument of this claim is situated with reference to some natural object or permanent monument as follows: The number one corner of this claim is located approximately 4,950 ft. due West from the located SE corner of Section 22, T23N, R49E, MDM.

The corners of this claim are marked by 4" by 4" X 5' wood posts, 4" diameter X 5' plastic pipe, or 4" trees with metal tags inscribed with the appropriate corner number as shown on the following sketch and accompanying claim map(s).



The location work consisted of making the map(s) as provided in NRS 517:040.

This amendment is made for the purposes of changing the name of the claim; correcting any errors, defects or omissions in the original and amended location certificates; complying with any requirements of the law that were not complied with prior to filing the original and amended location certificates; acquiring additional rights, if any, within the boundaries of this claim in compliance with the laws of the United States and the State of Nevada; all without waiver of any rights acquired within the above-described boundaries under the original location or any prior amendment thereof.

Dated and posted on the ground this 3 day of Sept. 1981.

WITNESSES:

Jeff Richetta

LOCATOR:

Bruce Ashley

By

Agent for

AMERICAN SELCO INCORPORATED

STATE OF NEVADA)

) ss

COUNTY OF _____)

I hereby certify that the within instrument was filed and recorded at the request of: _____

File No. _____

on _____

at _____

Book _____

Page _____

Witness my hand and official seal the day and year afore-said.

County Recorder

By _____

Deputy Recorder

81 SEP 25 AM 11:45

OFFICIAL RECORDS
EUREKA COUNTY, CALIFORNIA
WILLIS A. DEPAOLI - RECORDER
FILE NO. 82050
FEE \$ 5.00

NOTICE IS HEREBY GIVEN that Red No. 13 1032 mining claim is hereby amended as the Red No. 13 1032 mining claim. This claim was located by AMERICAN SELCO INCORPORATED a New York corporation, whose address is 90 West Grove Street, Suite 100, Reno, Nevada 89509 on the 7 day of Oct. 1980 and a copy of the location certificate is of record in the office of the Recorder of Eureka County, Nevada in Book 89, Page 53.

The general course of this claim is East/West. This claim is 1500 feet in length along the course of the claim; being 10 feet from the point of discovery in a East direction to the East end line of this claim, and 1490 feet in a West direction to the West end line of the claim. This claim is 600 feet in width being 300 feet in width on each side of the center line of the claim.

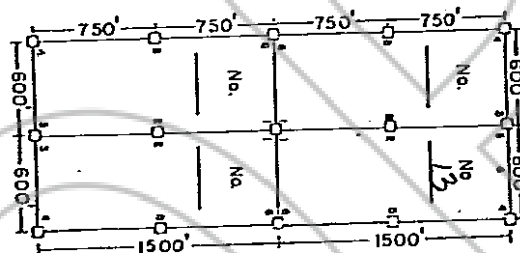
This claim is located all or in part the following quarter section(s), township(s) and range(s):

NW 1/4, Section 27, T 23 N, R 49 E, M.D.B. & M.
 1/4, Section _____, T _____ N, R _____ E, M.D.B. & M.
 1/4, Section _____, T _____ N, R _____ E, M.D.B. & M.
 1/4, Section _____, T _____ N, R _____ E, M.D.B. & M.

in unknown Mining District, Eureka County, Nevada. The location monument of this claim is situated with reference to some natural object or permanent monument as follows: The

number one corner of this claim is located approximately 4,950 ft. due West from the located SE corner of Section 22, T23N, R49E, MDM

The corners of this claim are marked by 4" by 4" X 5' wood posts, 4" diameter X 5' plastic pipe, or 4" trees with metal tags inscribed with the appropriate corner number as shown on the following sketch and accompanying claim map(s).



The location work consisted of making the map(s) as provided in NRS 517:040.

This amendment is made for the purposes of changing the name of the claim; correcting any errors, defects or omissions in the original and amended location certificates; complying with any requirements of the law that were not complied with prior to filing the original and amended location certificates; acquiring additional rights, if any, within the boundaries of this claim in compliance with the laws of the United States and the State of Nevada; all with out waiver of any rights acquired within the above-described boundaries under the original location or any prior amendment thereof.

Dated and posted on the ground this 1 day of Sept. 1981.

WITNESSES:

Jeff Ricketts

LOCATOR

Bruce Ashley

By

Agent for

AMERICAN SELCO INCORPORATED

STATE OF NEVADA

)

) ss

COUNTY OF _____

)

I hereby certify that the within instrument was filed and recorded at the request of: _____

File No. _____

on _____

at _____

Book _____

Page _____

Witness by hand and official seal the day and year afore said.

County Recorder

By

Deputy Recorder

RECORDED AT REQUEST OF
AMERICAN SELCO INC
BOOK 98 PAGE 224

81 SEP 25 AM 11:45

OFFICIAL RECORDS
EUREKA COUNTY, NEVADA
WILLIS A. DEPAOLI - RECORDER
FILE NO. 82051
FEE \$ 5.00

NOTICE IS HEREBY GIVEN that Red No. 14 lode mining claim is hereby amended as the Red No. 14 lode mining claim. This claim was located by AMERICAN SELCO INCORPORATED a New York Corporation, whose address is 90 West Grove Street, Suite 100, Reno, Nevada 89509 on the 8 day of Oct, 1980 and a copy of the location certificate is of record in the office of the Recorder of Eureka County, Nevada in Book 89, Page 514.

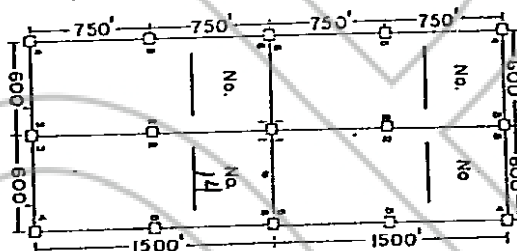
The general course of this claim is East/West. This claim is 1500 feet in length along the course of the claim, being 10 feet from the point of discovery in a East direction to the East end line of this claim, and 1490 feet in a West direction to the West end line of the claim. This claim is 600 feet in width being 300 feet in width on each side of the center line of the claim.

This claim is located all or in part the following quarter section(s), township(s) and range(s):

NW 1/4, Section 27, T 23 N, R 49 E, M.D.B. & M.
NE 1/4, Section 28, T 23 N, R 49 E, M.D.B. & M.
 1/4, Section _____, T _____ N, R _____ E, M.D.B. & M.
 1/4, Section _____, T _____ N, R _____ E, M.D.B. & M.

in unknown Mining District, Eureka County, Nevada. The location monument of this claim is situated with reference to some natural object or permanent monument as follows: The number one corner of this claim is located approximately 4,950 ft. due West from the located SE corner of Section 22, T23N, R49E, MDM

The corners of this claim are marked by 4" by 4" X 5' wood posts, 4" diameter X 5' plastic pipe, or 4" trees with metal tags inscribed with the appropriate corner number as shown on the following sketch and accompanying claim map(s).



The location work consisted of making the map(s) as provided in NRS 517:040.

This amendment is made for the purposes of changing the name of the claim; correcting any errors, defects or omissions in the original and amended location certificates; complying with any requirements of the law that were not complied with prior to filing the original and amended location certificates; acquiring additional rights, if any, within the boundaries of this claim in compliance with the laws of the United States and the State of Nevada; all with out waiver of any rights acquired within the above-described boundaries under the original location or any prior amendment thereof.

Dated and posted on the ground this 3 day of Sept, 1981.

WITNESSES:

Jeff Richetta

LOCATOR:

Bruce Ashby

By

Agent for

AMERICAN SELCO INCORPORATED

STATE OF NEVADA)

) ss

COUNTY OF _____)

I hereby certify that the within instrument was filed and recorded at the request of: _____

File No. _____

on _____

at _____

Book _____

Page _____

Witness my hand and official seal the day and year afore said.

County Recorder

By _____

Deputy Recorder

81 SEP 25 AM 11:45

OFFICIAL RECORDS
EUREKA COUNTY, CALIFORNIA
WILLIS A. DEFARELL, RECORDER
FILE NO. 82052
FEE \$ 5.00

COPY

NOTICE IS HEREBY GIVEN that Red No. 15 lode mining claim is hereby amended as the Red No. 15 lode mining claim. This claim was located by AMERICAN SELCO INCORPORATED a New York corporation, whose address is 90 West Grove Street, Suite 100, Reno, Nevada 89509 on the 7 day of Oct, 1980 and a copy of the location certificate is of record in the office of the Recorder of Eureka County, Nevada in Book 89, Page 515.

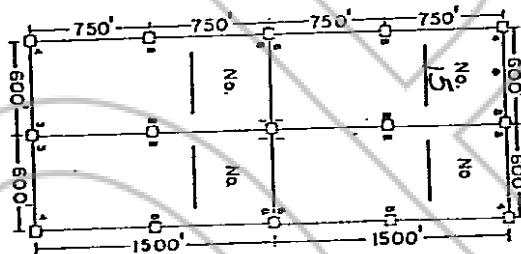
The general course of this claim is East/West. This claim is 1500 feet in length along the course of the claim, being 10 feet from the point of discovery in a East direction to the East end line of this claim, and 1490 feet in a West direction to the West end line of the claim. This claim is 600 feet in width being 300 feet in width on each side of the center line of the claim.

This claim is located all or in part the following quarter section(s), township(s) and range(s):

NW 1/4, Section 27, T 23 N, R 49 E, M.D.B. & M.
 1/4, Section _____, T _____ N, R _____ E, M.D.B. & M.
 1/4, Section _____, T _____ N, R _____ E, M.D.B. & M.
 1/4, Section _____, T _____ N, R _____ E, M.D.B. & M.

in unknown Mining District, Eureka County, Nevada. The location monument of this claim is situated with reference to some natural object or permanent monument as follows: The number one corner of this claim is located approximately 5,100 ft S 76° W from the located SE corner of Section 22, T23N, R49E, MDM

The corners of this claim are marked by 4" by 4" X 5' wood posts, 4" diameter X 5' plastic pipe, or 4" trees with metal tags inscribed with the appropriate corner number as shown on the following sketch and accompanying claim map(s).



The location work consisted of making the map(s) as provided in NRS 517:040. This amendment is made for the purposes of changing the name of the claim; correcting any errors, defects or omissions in the original and amended location certificates; complying with any requirements of the law that were not complied with prior to filing the original and amended location certificates; acquiring additional rights, if any, within the boundaries of this claim in compliance with the laws of the United States and the State of Nevada; all with out waiver of any rights acquired within the above-described boundaries under the original location or any prior amendment thereof.

Dated and posted on the ground this 1 day of Sept, 1981.

WITNESSES:

Jeff Richetta

LOCATOR:

Bruce Ashby

By
Agent for
AMERICAN SELCO INCORPORATED

STATE OF NEVADA)

) ss

COUNTY OF _____)

I hereby certify that the within instrument was filed and recorded at the request of: _____

File No. _____

on _____

at _____

Book _____

Page _____

Witness my hand and official seal the day and year afore said

County Recorder

By _____

Deputy Recorder

RECORDED AT REQUEST OF
AMERICAN SELCO INC
BOOK 98 PAGE 228

81 SEP 25 AM 11:45

OFFICIAL RECORDS
EUREKA COUNTY, NEVADA
WILLIS A. DEPAOLI-RECORDER
FILE NO. 82053
FEE \$ 5.00

COPY

NOTICE IS HEREBY GIVEN that Red No. 16 lode mining claim is hereby amended as the Red No. 16 lode mining claim. This claim was located by AMERICAN SELCO INCORPORATED a Nevada corporation, whose address is 90 West Grove Street, Suite 100, Reno, Nevada 89509 on the 8 day of Oct., 1980 and a copy of the location certificate is of record in the office of the Recorder of Eureka County, Nevada in Book 89, Page 516.

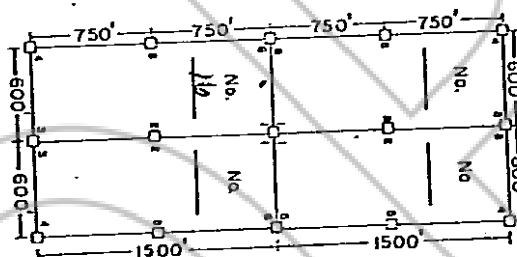
The general course of this claim is East/West. This claim is 1500 feet in length along the course of the claim, being 10 feet from the point of discovery in a East direction to the East end line of this claim, and 1490 feet in a West direction to the West end line of the claim. This claim is 600 feet in width being 300 feet in width on each side of the center line of the claim.

This claim is located all or in part the following quarter section(s), township(s) and range(s):

<u>NW</u>	1/4, Section <u>27</u> , T <u>23</u> N, R <u>49</u> E, M.D.B. & M.
<u>NE</u>	1/4, Section <u>28</u> , T <u>23</u> N, R <u>49</u> E, M.D.B. & M.
	1/4, Section _____, T _____ N, R _____ E, M.D.B. & M.
	1/4, Section _____, T _____ N, R _____ E, M.D.B. & M.

in unknown Mining District, Eureka County, Nevada. The location monument of this claim is situated with reference to some natural object or permanent monument as follows: The number one corner of this claim is located approximately 5,100 ft S76°W from the located SE corner of Section 22, T23N, R49E, MDM

The corners of this claim are marked by 4" by 4" X 5' wood posts, 4" diameter X 5' plastic pipe, or 4" trees with metal tags inscribed with the appropriate corner number as shown on the following sketch and accompanying claim map(s).



The location work consisted of making the map(s) as provided in NRS 517:040.

This amendment is made for the purposes of changing the name of the claim; correcting any errors, defects or omissions in the original and amended location certificates; complying with any requirements of the law that were not complied with prior to filing the original and amended location certificates; acquiring additional rights, if any, within the boundaries of this claim in compliance with the laws of the United States and the State of Nevada; all without waiver of any rights acquired within the above-described boundaries under the original location or any prior amendment thereof.

Dated and posted on the ground this 3 day of Sept. 1981.

WITNESSES:

Jeff Roberts

LOCATOR:

Bruce Ashby

By

Agent for
AMERICAN SELCO INCORPORATED

STATE OF NEVADA)

) ss

COUNTY OF _____)

I hereby certify that the within instrument was filed and recorded at the request of: _____

File No. _____

on _____

at _____

Book _____

Page _____

Witness my hand and official seal the day and year before said.

County Recorder

By _____

Deputy Recorder

RECORDED AT REQUEST OF
AMERICAN SELCO INC
BOOK 98 PAGE 230

01 SEP 25 AM 11:45

OFFICIAL RECORDS
EUREKA COUNTY, CALIFORNIA
WILLIS A. DEPAOLI - RECORDER
FILE NO. 82054
FEE \$ 5.00

NOTICE IS HEREBY GIVEN that Red No. 17 lode mining claim is hereby amended as the Red No. 17 lode mining claim. This claim was located by AMERICAN SELCO INCORPORATED a New York corporation, whose address is 90 West Grove Street, Suite 100, Reno, Nevada 89509 on the 7 day of Oct, 1980 and a copy of the location certificate is of record in the office of the Recorder of Eureka County, Nevada in book 89, Page 517.

The general course of this claim is East/West. This claim is 1500 feet in length along the course of the claim, being 10 feet from the point of discovery in a East direction to the East end line of this claim, and 1490 feet in a West direction to the West end line of the claim. This claim is 600 feet in width being 300 feet in width on each side of the center line of the claim.

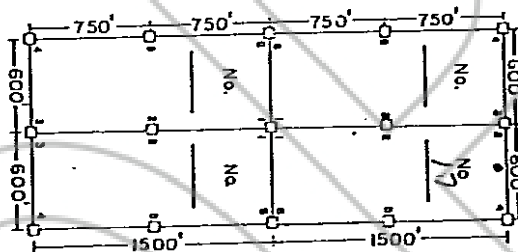
This claim is located all or in part the following quarter section(s), township(s) and range(s):

NW 1/4, Section 27, T 23 N, R 49 E, M.D.B. & M.
 1/4, Section _____, T _____ N, R _____ E, M.D.B. & M.
 1/4, Section _____, T _____ N, R _____ E, M.D.B. & M.
 1/4, Section _____, T _____ N, R _____ E, M.D.B. & M.

in unknown Mining District, Eureka County, Nevada. The location monument of this claim is situated with reference to some natural object or permanent monument as follows: The

number one corner of this claim is located approximately 5,100 ft S 76° W from the located SE corner of Section 22, T23N, R49E, MDM

The corners of this claim are marked by 4" by 4" X 5' wood posts, 4" diameter X 5' plastic pipe, or 4" trees with metal tags inscribed with the appropriate corner number as shown on the following sketch and accompanying claim map(s).



The location work consisted of making the map(s) as provided in NRS 517:040.

This amendment is made for the purposes of changing the name of the claim; correcting any errors, defects or omissions in the original and amended location certificates; complying with any requirements of the law that were not complied with prior to filing the original and amended location certificates; acquiring additional rights, if any, within the boundaries of this claim in compliance with the laws of the United States and the State of Nevada; all without waiver of any rights acquired within the above-described boundaries under the original location or any prior amendment thereof.

Dated and posted on the ground this 1 day of Sept, 1981.

WITNESSES:

Jeff Ricketts

LOCATOR

Bruce Ashby

By

Agent for

AMERICAN SELCO INCORPORATED

STATE OF NEVADA)

) ss

COUNTY OF _____)

I hereby certify that the within instrument was filed and recorded at the request of: _____

File No. _____

on _____

at _____

Book _____

Page _____

Witness my hand and official seal the day and year afore said.

County Recorder

By _____

Deputy Recorder

81 SEP 25 AM 11:45

OFFICIAL RECORDS
EUREKA COUNTY, NEVADA
WILLIS A. DEPAOLI - RECORDER
FILE NO. **82055**
FEE \$ 5.00

NOTICE IS HEREBY GIVEN that Red No. 18 lode mining claim is hereby amended as the Red No. 18 lode mining claim. This claim was located by AMERICAN SELCO INCORPORATED a New York corporation, whose address is 90 West Grove Street, Suite 100, Reno, Nevada 89509 on the 8 day of Oct, 1980 and a copy of the location certificate is of record in the office of the Recorder of Eureka County, Nevada in Book 89, Page 518.

The general course of this claim is East/West. This claim is 1500 feet in length along the course of the claim, being 10 feet from the point of discovery in a East direction to the East end line of this claim, and 1490 feet in a West direction to the West end line of the claim. This claim is 600 feet in width being 300 feet in width on each side of the center line of the claim.

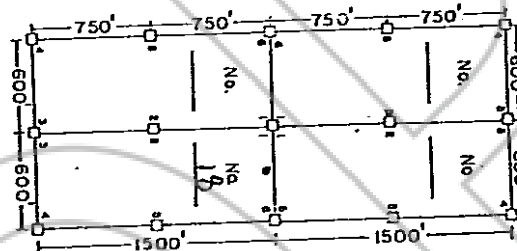
This claim is located all or in part the following quarter section(s), township(s) and range(s):

NW 1/4, Section 27, T 23 N, R 49 E, M.D.B. & M.
NE 1/4, Section 28, T 23 N, R 49 E, M.D.B. & M.
 1/4, Section _____, T _____ N, R _____ E, M.D.B. & M.
 1/4, Section _____, T _____ N, R _____ E, M.D.B. & M.

in unknown Mining District, Eureka County, Nevada. The location monument of this claim is situated with reference to some natural object or permanent monument as follows: The

number one corner of this claim is located approximately 5,100 ft. S76°W from the located SE corner of Section 22, T23N, R49E, MDM

The corners of this claim are marked by 4" by 4" X 5' wood posts, 4" diameter X 5' plastic pipe, or 4" trees with metal tags inscribed with the appropriate corner number as shown on the following sketch and accompanying claim map(s).



The location work consisted of making the map(s) as provided in NRS 517:040.

This amendment is made for the purposes of changing the name of the claim; correcting any errors, defects or omissions in the original and amended location certificates; complying with any requirements of the law that were not complied with prior to filing the original and amended location certificates; acquiring additional rights, if any, within the boundaries of this claim in compliance with the laws of the United States and the State of Nevada; all with out waiver of any rights acquired within the above-described boundaries under the original location or any prior amendment thereof.

Dated and posted on the ground this 3 day of Sept. 1981.

WITNESSES:

Jeff Richetta

100X100

Bruce Ashby

By _____
Agent for
AMERICAN SELCO INCORPORATED

STATE OF NEVADA)

) ss

COUNTY OF _____)

I hereby certify that the within instrument was filed and recorded at the request of: _____

File No. _____

On _____

at _____

Book _____

Page _____

Witness my hand and official seal the day and year afore said.

County Recorder _____

By _____
Deputy Recorder

RECORDED AT REQUEST OF
AMERICAN SELCO, INC
BOOK 98 PAGE 235

01 SEP 25 11:45

OFFICIAL RECORDS
EUREKA COUNTY, NEVADA
WILLIS A. DEPAULI, RECORDER
FILE NO. 82056
FEE \$ 5.00

BOOK 098 PAGE 235

NOTICE IS HEREBY GIVEN that Red No. 19 lode mining claim is hereby amended as the Red No. 19 lode mining claim. This claim was located by AMERICAN SELCO INCORPORATED a New York corporation, whose address is 90 West Grove Street, Suite 100, Reno, Nevada 89509 on the 7 day of Oct, 1980 and a copy of the location certificate is of record in the office of the Recorder of Eureka County, Nevada in Book 89, Page 519.

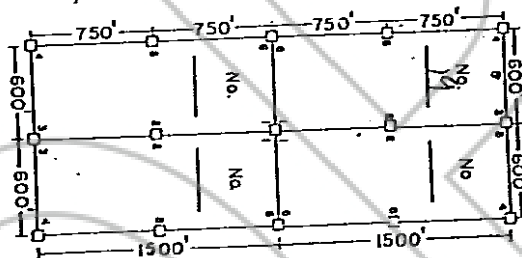
The general course of this claim is East/West. This claim is 1500 feet in length along the course of the claim, being 10 feet from the point of discovery in a East direction to the East end line of this claim, and 1490 feet in a West direction to the West end line of the claim. This claim is 600 feet in width being 300 feet in width on each side of the center line of the claim.

This claim is located all or in part the following quarter section(s), township(s) and range(s):

NW 1/4, Section 27, T 25 N, R 49 E, M.D.B. & M.
 1/4, Section _____, T _____ N, R _____ E, M.D.B. & M.
 1/4, Section _____, T _____ N, R _____ E, M.D.B. & M.
 1/4, Section _____, T _____ N, R _____ E, M.D.B. & M.

in unknown Mining District, Eureka County, Nevada. The location monument of this claim is situated with reference to some natural object or permanent monument as follows: The number one corner of this claim is located approximately 5,525 ft. S 63° 50' W from the located SE corner of Section 22, T23N, R49E, MDM.

The corners of this claim are marked by 4" by 4" X 5' wood posts, 4" diameter X 5' plastic pipe, or 4" trees with metal tags inscribed with the appropriate corner number as shown on the following sketch and accompanying claim map(s).



The location work consisted of making the map(s) as provided in NRS 517:040. This amendment is made for the purposes of changing the name of the claim; correcting any errors, defects or omissions in the original and amended location certificates; complying with any requirements of the law that were not complied with prior to filing the original and amended location certificates; acquiring additional rights, if any, within the boundaries of this claim in compliance with the laws of the United States and the State of Nevada; all without waiver of any rights acquired within the above-described boundaries under the original location or any prior amendment thereof.

Dated and posted on the ground this 1 day of Sept. 1981.

WITNESSES:

Jeff Ricketts

LOCATOR:

Bruce Ashby

By

Agent for

AMERICAN SELCO INCORPORATED

STATE OF NEVADA)

COUNTY OF _____) ss

I hereby certify that the within instrument was filed and recorded at the request of: _____

File No. _____

on _____

at _____

Book _____

Page _____

Witness my hand and official seal the day and year afore said.

County Recorder

By

Deputy Recorder

RECORDED AT REQUEST OF
AMERICAN SELCO INC
BOOK 98 PAGE 236

81 SEP 25 AM 11:45

OFFICIAL RECORDS
EUREKA COUNTY, NEVADA
WILLIS A. DEPAOLI-RECORDER
FILE NO. 82057
FEE \$ 5.00

BOOK 98 PAGE 237

NOTICE IS HEREBY GIVEN that Red No. 20 lode mining claim is hereby amended as the Red No. 20 lode mining claim. This claim was located by AMERICAN SELCO INCORPORATED a New York corporation, whose address is 90 West Grove Street, Suite 100, Reno, Nevada 89509 on the 7 day of Oct., 1980 and a copy of the location certificate is of record in the office of the Recorder of Eureka County, Nevada in Book 89, Page 520.

The general course of this claim is East/West. This claim is 1500 feet in length along the course of the claim, being 10 feet from the point of discovery in a East direction to the East end line of this claim, and 1490 feet in a West direction to the West end line of the claim. This claim is 600 feet in width being 300 feet in width on each side of the center line of the claim.

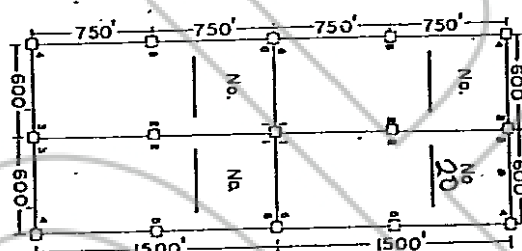
This claim is located all or in part the following quarter section(s), township(s) and range(s):

NW 1/4, Section 27, T 23 N, R 49 E, M.D.B. & M.
 1/4, Section _____, T _____ N, R _____ E, M.D.B. & M.
 1/4, Section _____, T _____ N, R _____ E, M.D.B. & M.
 1/4, Section _____, T _____ N, R _____ E, M.D.B. & M.

in unknown Mining District, Eureka County, Nevada. The location monument of this claim is situated with reference to some natural object or permanent monument as follows: The

number one corner of this claim is located approximately 5,525' H. S63°50'W
from the located SE corner of Section 22, T23N, R49E, MDM

The corners of this claim are marked by 4" by 4" x 5' wood posts, 4" diameter x 5' plastic pipe, or 4" trees with metal tags inscribed with the appropriate corner number as shown on the following sketch and accompanying claim map(s).



The location work consisted of making the map(s) as provided in NRS 517:040.

This amendment is made for the purposes of changing the name of the claim; correcting any errors, defects or omissions in the original and amended location certificates; complying with any requirements of the law that were not complied with prior to filing the original and amended location certificates; acquiring additional rights, if any, within the boundaries of this claim in compliance with the laws of the United States and the State of Nevada; all without waiver of any rights acquired within the above-described boundaries under the original location or any prior amendment thereof.

Dated and posted on the ground this 1 day of Sept. 1981.

WITNESSES:

Jeff Richetts

LOCATOR:

Bruce Ashby

By

Agent for

AMERICAN SELCO INCORPORATED

STATE OF NEVADA)

) ss

COUNTY OF _____)

I hereby certify that the within instrument was filed and recorded at the request of: _____

File No. _____

on _____

at _____

Book _____

Page _____

Witness my hand and official seal the day and year afore-said.

County Recorder

By _____

Deputy Recorder

81 SEP 25 AM 11:45

OFFICIAL RECORDS
EUREKA COUNTY, NEVADA
WILLIS A. DEPAOLI - RECORDER
FILE # 82058
FEE \$ 5.00

82059

LODE CLAIM ON EUREKA MOUNTAIN

NOTICE IS HEREBY GIVEN that Red No. 21 lode mining claim is hereby amended as the Red No. 21 lode mining claim. This claim was located by AMERICAN SELCO INCORPORATED a New York corporation, whose address is 90 West Grove Street, Suite 100, Reno, Nevada 89509 on the 7 day of Oct, 1980 and a copy of the location certificate is of record in the office of the Recorder of Eureka County, Nevada in Book 89, Page 521.

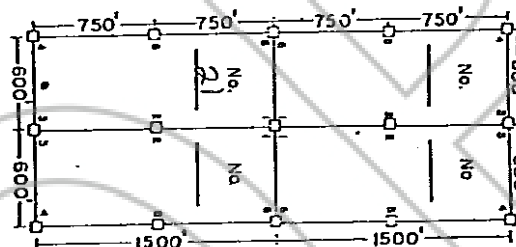
The general course of this claim is East/West. This claim is 1500 feet in length along the course of the claim, being 1440 feet from the point of discovery in a East direction to the East end line of this claim, and 10 feet in a West direction to the West end line of the claim. This claim is 600 feet in width being 300 feet in width on each side of the center line of the claim.

This claim is located all or in part the following quarter section(s), township(s) and range(s):

SW 1/4, Section 27, T 23 N, R 49 E, M.D.B. & M.
SE 1/4, Section 27, T 23 N, R 49 E, M.D.B. & M.
 1/4, Section _____, T _____ N, R _____ E, M.D.B. & M.
 1/4, Section _____, T _____ N, R _____ E, M.D.B. & M.

in unknown Mining District, Eureka County, Nevada. The location monument of this claim is situated with reference to some natural object or permanent monument as follows: The number one corner of this claim is located approximately 4,100 ft. S27°46'W from the located SE corner of Section 22, T23N, R49E, NDM

The corners of this claim are marked by 4" by 4" X 5' wood posts, 4" diameter X 5' plastic pipe, or 4" trees with metal tags inscribed with the appropriate corner number as shown on the following sketch and accompanying claim map(s).



The location work consisted of making the map(s) as provided in NRS 517:040.

This amendment is made for the purposes of changing the name of the claim; correcting any errors, defects or omissions in the original and amended location certificates; complying with any requirements of the law that were not complied with prior to filing the original and amended location certificates; acquiring additional rights, if any, within the boundaries of this claim in compliance with the laws of the United States and the State of Nevada; all without waiver of any rights acquired within the above-described boundaries under the original location or any prior amendment thereof.

Dated and posted on the ground this 1 day of Sept. 1981.

WITNESSES:

Jeff Ricketts

LOCATOR:

Bruce Ashley

By

Agent for

AMERICAN SELCO INCORPORATED

STATE OF NEVADA)

)

ss

COUNTY OF _____)

I hereby certify that the within instrument was filed and recorded at the request of: _____

File No. _____

on _____

at _____

Book _____

Page _____

Witness my hand and official seal the day and year afore said.

County Recorder

By _____

Deputy Recorder

RECORDED AT REQUEST OF
AMERICAN SELCO INC
BOOK 98 PAGE 340

81 SEP 25 AM 11:45

OFFICIAL RECORDS
EUREKA COUNTY, NEVADA
WILLIS A. DePAOLI - RECORDER
FILE NO. 82059
FEE \$ 5.00

BOOK 98 PAGE 241

NOTICE IS HEREBY GIVEN that Red No. 22 (lode mining claim) is hereby amended as the Red No. 22 lode mining claim. This claim was located by AMERICAN SELCO INCORPORATED a New York corporation, whose address is 90 West Grove Street, Suite 100, Reno, Nevada 89509 on the 7 day of Oct, 1980 and a copy of the location certificate is of record in the office of the Recorder of Eureka County, Nevada in Book 89, Page 522.

The general course of this claim is East/West. This claim is 1500 feet in length along the course of the claim, being 10 feet from the point of discovery in a East direction to the East end line of this claim, and 1490 feet in a West direction to the West end line of the claim. This claim is 600 feet in width being 300 feet in width on each side of the center line of the claim.

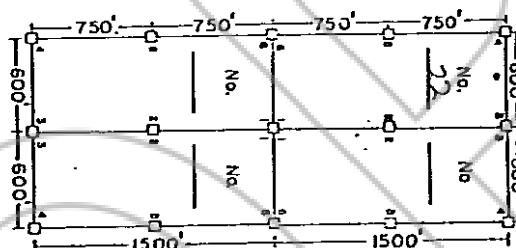
This claim is located all or in part the following quarter section(s), township(s) and range(s):

SW 1/4, Section 27, T 25 N, R 49 E, M.D.B. & M.
 1/4, Section _____, T _____ N, R _____ E, M.D.B. & M.
 1/4, Section _____, T _____ N, R _____ E, M.D.B. & M.
 1/4, Section _____, T _____ N, R _____ E, M.D.B. & M.

in unknown Mining District, Eureka County, Nevada. The location monument of this claim is situated with reference to some natural object or permanent monument as follows: The

number one corner of this claim is located approximately 6,150 ft. S53°40'W
from the located SE corner of Section 22, T23N, R49E, MDM

The corners of this claim are marked by 4" by 4" X 5' wood posts, 4" diameter X 5' plastic pipe, or 4" trees with metal tags inscribed with the appropriate corner number as shown on the following sketch and accompanying claim map(s).



The location work consisted of making the map(s) as provided in NRS 517:040.

This amendment is made for the purposes of changing the name of the claim; correcting any errors, defects or omissions in the original and amended location certificates; complying with any requirements of the law that were not complied with prior to filing the original and amended location certificates; acquiring additional rights, if any, within the boundaries of this claim in compliance with the laws of the United States and the State of Nevada; all without waiver of any rights acquired within the above-described boundaries under the original location or any prior amendment thereof.

Dated and posted on the ground this _____ day of Sept, 1981.

WITNESSES:

Jeff Ricketts

LOCATOR:

Bruce Ashley

By

Agent for

AMERICAN SELCO INCORPORATED

STATE OF NEVADA)

) ss

COUNTY OF _____)

I hereby certify that the within instrument was filed and recorded at the request of: _____

File No. _____

On _____

at _____

Book _____

Page _____

Witness my hand and official seal the day and year afore said.

County Recorder

By _____

Deputy Recorder

RECORDED AT REQUEST OF
AMERICAN SELCO, INC
BOOK 98 PAGE 243

81 SEP 25 AM 11:45

OFFICIAL RECORDS
EUREKA COUNTY, NEVADA
WILLIS A. DEPAOLI, RECORDER
FILE NO. 82060
FEE \$ 5.00

BOOK 98 PAGE 243

NOTICE IS HEREBY GIVEN that Red No. 23 lode mining claim is hereby amended as the Red No. 23 lode mining claim. This claim was located by AMERICAN SELCO INCORPORATED a New York Corporation, whose address is 90 West Grove Street, Suite 100, Reno, Nevada 89509 on the 7th day of Oct., 1980 and a copy of the location certificate is of record in the office of the Recorder of Eureka County, Nevada in Book 89, Page 523.

The general course of this claim is East/West. This claim is 1500 feet in length along the course of the claim, being 1490 feet from the point of discovery in a East direction to the East end line of this claim, and 10 feet in a West direction to the West end line of the claim. This claim is 600 feet in width being 300 feet in width on each side of the center line of the claim.

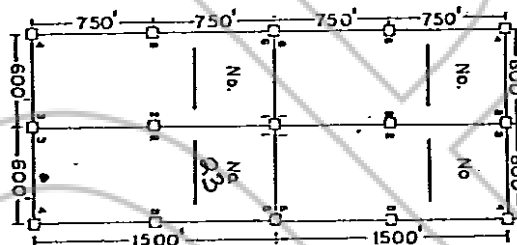
This claim is located all or in part the following quarter section(s), township(s) and range(s):

SW 1/4, Section 27, T 23 N, R 49 E, M.D.B. & M.
SE 1/4, Section 27, T 23 N, R 49 E, M.D.B. & M.
 1/4, Section _____, T _____ N, R _____ E, M.D.B. & M.
 1/4, Section _____, T _____ N, R _____ E, M.D.B. & M.

in unknown Mining District, Eureka County, Nevada. The location monument of this claim is situated with reference to some natural object or permanent monument as follows: The

number one corner of this claim is located approximately 4,100 ft S 27° 40' W from the located SE corner of Section 22, T23N, R49E, MDM

The corners of this claim are marked by 4" by 4" X 5' wood posts, 4" diameter X 5' plastic pipe, or 4" trees with metal tags inscribed with the appropriate corner number as shown on the following sketch and accompanying claim map(s).



The location work consisted of making the map(s) as provided in NRS 517:040.

This amendment is made for the purposes of changing the name of the claim; correcting any errors, defects or omissions in the original and amended location certificates; complying with any requirements of the law that were not complied with prior to filing the original and amended location certificates; acquiring additional rights, if any, within the boundaries of this claim in compliance with the laws of the United States and the State of Nevada; all without waiver of any rights acquired within the above-described boundaries under the original location or any prior amendment thereof.

Dated and posted on the ground this 1 day of Sept. 1981.

WITNESSES:

Jeff Ricketts

LOCATOR:

Bruce Aubrey

By

Agent for

AMERICAN SELCO INCORPORATED

STATE OF NEVADA)

) ss

COUNTY OF _____)

I hereby certify that the within instrument was filed and recorded at the request of: _____

File No. _____

on _____

at _____

Book _____ Page _____

Witness my hand and official seal the day and year afore-

County Recorder

By

Deputy Recorder

RECORDED AT REQUEST OF
AMERICAN SELCO INC
BOOK 98 PAGE 244

81 SEP 25 AM 11:46

OFFICIAL RECORDS
EUREKA COUNTY, CALIFORNIA
WILLIS A. DI PAOLI, RECORDER
FILE NO. 82061
FEE \$ 5.00

NOTICE IS HEREBY GIVEN that Red No. 21 lode mining claim is hereby amended as the Red No. 21 lode mining claim. This claim was located by AMERICAN SELCO INCORPORATED a New York corporation, whose address is 90 West Grove Street, Suite 100, Reno, Nevada 89509 on the 7 day of Oct, 1980 and a copy of the location certificate is of record in the office of the Recorder of Eureka County, Nevada in Book 89, Page 524.

The general course of this claim is East/West. This claim is 1500 feet in length along the course of the claim, being 10 feet from the point of discovery in a East direction to the East end line of this claim, and 1490 feet in a West direction to the West end line of the claim. This claim is 600 feet in width being 300 feet in width on each side of the center line of the claim.

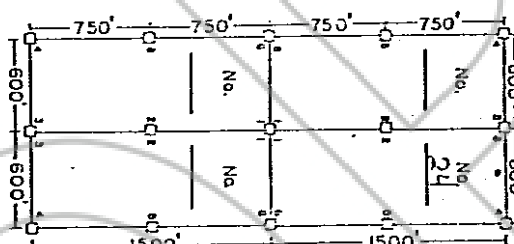
This claim is located all or in part the following quarter section(s), township(s) and range(s):

SW 1/4, Section 27, T 23 N, R 49 E, M.D.B. & M.
 1/4, Section _____, T _____ N, R _____ E, M.D.B. & M.
 1/4, Section _____, T _____ N, R _____ E, M.D.B. & M.
 1/4, Section _____, T _____ N, R _____ E, M.D.B. & M.

in unknown Mining District, Eureka County, Nevada. The location monument of this claim is situated with reference to some natural object or permanent monument as follows: The

number one corner of this claim is located approximately 6,150' ± S 53° 40' W from the located SE corner of Section 22, T23N, R49E, MDM

The corners of this claim are marked by 4" by 4" X 5' wood posts, 4" diameter X 5' plastic pipe, or 4" trees with metal tags inscribed with the appropriate corner number as shown on the following sketch and accompanying claim map(s).



The location work consisted of making the map(s) as provided in NRS 517:040.

This amendment is made for the purposes of changing the name of the claim; correcting any errors, defects or omissions in the original and amended location certificates; complying with any requirements of the law that were not complied with prior to filing the original and amended location certificates; acquiring additional rights, if any, within the boundaries of this claim in compliance with the laws of the United States and the State of Nevada; all without waiver of any rights acquired within the above-described boundaries under the original location or any prior amendment thereof.

Dated and posted on the ground this _____ day of Sept., 1981.

WITNESSES:

Jeff Riebel

LOCATED

Bruce A. H. H.

By

Agent for

AMERICAN SELCO INCORPORATED

STATE OF NEVADA)

) ss

COUNTY OF _____)

I hereby certify that the within instrument was filed and recorded at the request of: _____

File No. _____

on _____

at _____

Page _____

Witness my hand and official seal the day and year aforesaid

County Recorder

By

Deputy Recorder

RECORDED AT REQUEST OF
AMERICAN SELCO INC
BOOK 98 PAGE 246

81 SEP 25 AM 11:46

OFFICIAL RECORDS
EUREKA COUNTY, NEVADA
WILLIS A. DEPAOLI-RECORDER
FILE NO. 82062
FEE \$ 5.00

NOTICE IS HEREBY GIVEN that Red No. 25 local mining claim is hereby amended as the Red No. 25 local mining claim. This claim was located by AMERICAN SELCO INCORPORATED a New York corporation, whose address is 90 West Grove Street, Suite 100, Reno, Nevada 89509 on the 7 day of Oct., 1980 and a copy of the location certificate is of record in the office of the Recorder of Eureka County, Nevada in Book 89, Page 525.

The general course of this claim is East/West. This claim is 1500 feet in length along the course of the claim, being 1490 feet from the point of discovery in a East direction to the East end line of this claim, and 10 feet in a West direction to the West end line of the claim. This claim is 600 feet in width being 300 feet in width on each side of the center line of the claim.

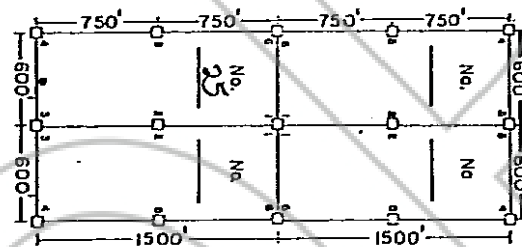
This claim is located all or in part the following quarter section(s), township(s) and range(s):

SW 1/4, Section 27, T. 23 N, R. 49 E, M.D.B. & M.
SE 1/4, Section 27, T. 23 N, R. 49 E, M.D.B. & M.
 1/4, Section _____, T. _____ N, R. _____ E, M.D.B. & M.
 1/4, Section _____, T. _____ N, R. _____ E, M.D.B. & M.

in unknown Mining District, Eureka County, Nevada. The location monument of this claim is situated with reference to some natural object or permanent monument as follows: The

number one corner of this claim is located approximately 5,175 ft. S21°40'W from the located SE corner of Section 22, T23N, R49E, MDM

The corners of this claim are marked by 4" by 4" X 5' wood posts, 4" diameter X 5' plastic pipe, or 4" trees with metal tags inscribed with the appropriate corner number as shown on the following sketch and accompanying claim map(s).



The location work consisted of making the map(s) as provided in NRS 517:040.

This amendment is made for the purposes of changing the name of the claim; correcting any errors, defects or omissions in the original and amended location certificates; complying with any requirements of the law that were not complied with prior to filing the original and amended location certificates; acquiring additional rights, if any, within the boundaries of this claim in compliance with the laws of the United States and the State of Nevada; all with out waiver of any rights acquired within the above-described boundaries under the original location or any prior amendment thereof.

Dated and posted on the ground this _____ day of Sept. 1981.

WITNESSES:

Jeff Ricketts

LOCATOR

Bruce Ashby

By

Agent for

AMERICAN SELCO INCORPORATED

STATE OF NEVADA)

) ss

COUNTY OF _____)

I hereby certify that the within instrument was filed and recorded at the request of: _____

File No. _____

on _____

at _____

Book _____

Page _____

Witness my hand and official seal the day and year afore said

County Recorder

By

Deputy Recorder

RECORDED AT REQUEST OF
AMERICAN SELCO INC
BOOK 98 PAGE 248

81 SEP 25 AM 11:46

OFFICIAL RECORDS
EUREKA COUNTY, CALIFORNIA
WILLIS A. DEPAOLI - RECORDER
FILE NO. **82063**
FEE \$ 5.00

BOOK 98 PAGE 249

NOTICE IS HEREBY GIVEN that Red No. 26 lode mining claim is hereby amended as the Red No. 26 lode mining claim. This claim was located by AMERICAN SELCO INCORPORATED a New York corporation, whose address is 90 West Grove Street, Suite 100, Reno, Nevada 89509 on the 7 day of Oct, 1980 and a copy of the location certificate is of record in the office of the Recorder of Eureka County, Nevada in Book 89, Page 526.

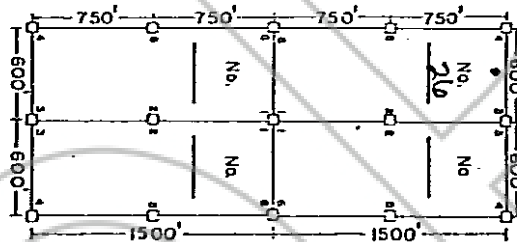
The general course of this claim is East/West. This claim is 1500 feet in length along the course of the claim, being 10 feet from the point of discovery in a East direction to the East end line of this claim, and 1490 feet in a West direction to the West end line of the claim. This claim is 600 feet in width being 300 feet in width on each side of the center line of the claim.

This claim is located all or in part the following quarter section(s), township(s) and range(s):

SW 1/4, Section 27, T 23 N, R 49 E, M.D.B. & M.
 1/4, Section _____, T _____ N, R _____ E, M.D.B. & M.
 1/4, Section _____, T _____ N, R _____ E, M.D.B. & M.
 1/4, Section _____, T _____ N, R _____ E, M.D.B. & M.

in unknown Mining District, Eureka County, Nevada. The location monument of this claim is situated with reference to some natural object or permanent monument as follows: The number one corner of this claim is located approximately 6,900 ft. S45°50'W from the located SE corner of Section 22, T23N, R49E, MDM

The corners of this claim are marked by 4" by 4" X 5' wood posts, 4" diameter X 5' plastic pipe, or 4" trees with metal tags inscribed with the appropriate corner number as shown on the following sketch and accompanying claim map(s).



The location work consisted of making the map(s) as provided in NRS 517:040.

This amendment is made for the purposes of changing the name of the claim; correcting any errors, defects or omissions in the original and amended location certificates; complying with any requirements of the law that were not complied with prior to filing the original and amended location certificates; acquiring additional rights, if any, within the boundaries of this claim in compliance with the laws of the United States and the State of Nevada; all without waiver of any rights acquired within the above-described boundaries under the original location or any prior amendment thereof.

Dated and posted on the ground this 1 day of Sept. 1981.

WITNESSES:

Jeff Riebelts

LOCATED:

Bruce Ashby

By

Agent for

AMERICAN SELCO INCORPORATED

STATE OF NEVADA)

) ss

COUNTY OF _____)

I hereby certify that the within instrument was filed and recorded at the request of: _____

File No. _____

on _____

at _____

Book _____ Page _____

Witness my hand and official seal the day and year afore-

County Recorder

By

Deputy Recorder

RECORDED AT REQUEST OF
AMERICAN SELCO INC
BOOK 98 PAGE 250

81 SEP 25 AM 11:46

OFFICIAL RECORDS
EUREKA COUNTY, NEVADA
WILLIS A. DEPAOLI-RECORDER
FILE NO. 82064
FEE \$ 5.00

BOOK 098 PAGE 251

82065

NOTICE IS HEREBY GIVEN that Red No. 27 lode mining claim is hereby amended as the Red No. 27 lode mining claim. This claim was located by AMERICAN SELCO INCORPORATED a New York corporation, whose address is 90 West Grove Street, Suite 100, Reno, Nevada 89509 on the 7 day of Oct, 1980 and a copy of the location certificate is of record in the office of the Recorder of Eureka County, Nevada in Book 89, Page 527.

The general course of this claim is East/West. This claim is 1500 feet in length along the course of the claim, being 1490 feet from the point of discovery in a East direction to the East end line of this claim, and 10 feet in a West direction to the West end line of the claim. This claim is 600 feet in width being 300 feet in width on each side of the center line of the claim.

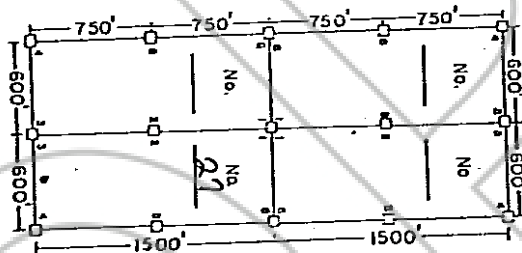
This claim is located all or in part the following quarter section(s), township(s) and range(s):

SW 1/4, Section 27, T 23 N, R 49 E, M.D.B. & M.
SE 1/4, Section 27, T 23 N, R 49 E, M.D.B. & M.
NW 1/4, Section 34, T 23 N, R 49 E, M.D.B. & M.
NE 1/4, Section 34, T 23 N, R 49 E, M.D.B. & M.

in unknown Mining District, Eureka County, Nevada. The location monument of this claim is situated with reference to some natural object or permanent monument as follows: The

number one corner of this claim is located approximately 5,175 ft. S 21° 40' W from the located SE corner of Section 22, T23N, R49E, MDM

The corners of this claim are marked by 4" by 4" X 5' wood posts, 4" diameter X 5' plastic pipe, or 4" trees with metal tags inscribed with the appropriate corner number as shown on the following sketch and accompanying claim map(s).



The location work consisted of making the map(s) as provided in NRS 517:040.

This amendment is made for the purposes of changing the name of the claim; correcting any errors, defects or omissions in the original and amended location certificates; complying with any requirements of the law that were not complied with prior to filing the original and amended location certificates; acquiring additional rights, if any, within the boundaries of this claim in compliance with the laws of the United States and the State of Nevada; all with out waiver of any rights acquired within the above-described boundaries under the original location or any prior amendment thereof.

Dated and posted on the ground this 1 day of Sept, 1981.

WITNESSES:

Jeff Riebelts

LOCATOR

Bruce Ashby

By

Agent for

AMERICAN SELCO INCORPORATED

STATE OF NEVADA)

) ss

COUNTY OF _____)

I hereby certify that the within instrument was filed and recorded at the request of: _____

File No. _____

on _____

at _____

Book _____

Page _____

Witness my hand and official seal the day and year aforesaid.

County Recorder

By _____

Deputy Recorder

BOOK 89 PAGE 252

RECORDED AT REQUEST OF
AMERICAN SELCO INC
BOOK 98 PAGE 252

81 SEP 25 AM 11:46

OFFICIAL RECORDS
EUREKA COUNTY, NEVADA
WILLIS A. DEPAOLI - RECORDER
FILE NO. 82065
FEE \$ 5.00

BOOK 98 PAGE 253

82066

LORE CLAIM ON PUBLIC DOMAIN

NOTICE IS HEREBY GIVEN THAT Red No. 28 lode mining claim is hereby amended as the Red No. 28 lode mining claim. This claim was located by AMERICAN SELCO INCORPORATED a New York corporation, whose address is 90 West Grove Street, Suite 100, Reno, Nevada 89509 on the 7 day of Oct, 1980 and a copy of the location certificate is of record in the office of the Recorder of Eureka County, Nevada in Book 89, Page 528.

The general course of this claim is East/West. This claim is 1500 feet in length along the course of the claim, being 10 feet from the point of discovery in a East direction to the East end line of this claim, and 1490 feet in a West direction to the West end line of the claim. This claim is 600 feet in width being 300 feet in width on each side of the center line of the claim.

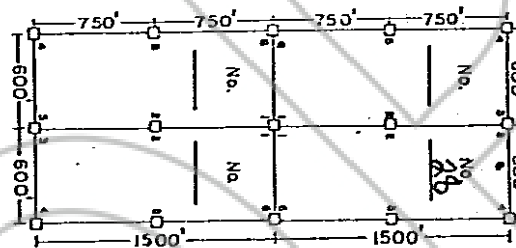
This claim is located all or in part the following quarter section(s), township(s) and range(s):

SW 1/4, Section 27, T 23 N, R 49 E, M.D.B. & M.
NW 1/4, Section 34, T 23 N, R 49 E, M.D.B. & M.
 1/4, Section _____, T _____ N, R _____ E, M.D.B. & M.
 1/4, Section _____, T _____ N, R _____ E, M.D.B. & M.

in unknown Mining District, Eureka County, Nevada. The location monument of this claim is situated with reference to some natural object or permanent monument as follows: The

number one corner of this claim is located approximately 6,900' S 45° 50' W from the located SE corner of Section 22, T23N, R49E, MDM

The corners of this claim are marked by 4" by 4" X 5' wood posts, 4" diameter X 5' plastic pipe, or 4" trees with metal tags inscribed with the appropriate corner number as shown on the following sketch and accompanying claim map(s).



The location work consisted of making the map(s) as provided in NRS 517:040.

This amendment is made for the purposes of changing the name of the claim; correcting any errors, defects or omissions in the original and amended location certificates; complying with any requirements of the law that were not complied with prior to filing the original and amended location certificates; acquiring additional rights, if any, within the boundaries of this claim in compliance with the laws of the United States and the State of Nevada; all with out waiver of any rights acquired within the above-described boundaries under the original location or any prior amendment thereof.

Dated and posted on the ground this 1 day of Sept. 1981.

WITNESSES:

Jeff Rickerts

LOCATOR

Bruce Ashley

By

Agent for

AMERICAN SELCO INCORPORATED

STATE OF NEVADA)

) ss

COUNTY OF _____)

I hereby certify that the within instrument was filed and recorded at the request of:

File No. _____

on _____

at _____

Book _____

Page _____

Witness my hand and official seal the day and year afore said.

County Recorder

By

Deputy Recorder

BOOK 098 PAGE 254

RECORDED AT REQUEST OF
AMERICAN SELCO INC
BOOK 98 PAGE 254

81 SEP 25 AM 11:46

OFFICIAL RECORDS
EUREKA COUNTY, NEVADA
WILLIS A. DEPAOLI-RECORDER
FILE NO. 82066
FEE \$ 5.00

BOOK 98 PAGE 255

82067

NOTICE IS HEREBY GIVEN that Red No. 29 lode mining claim is hereby amended as the Red No. 29 lode mining claim. This claim was located by AMERICAN SELCO INCORPORATED a New York corporation, whose address is 90 West Grove Street, Suite 100, Reno, Nevada 89509 on the 13 day of Oct., 1980 and a copy of the location certificate is of record in the office of the Recorder of Eureka County, Nevada in Book 89, Page 527.

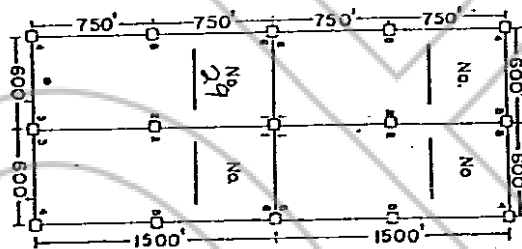
The general course of this claim is East/West. This claim is 1500 feet in length along the course of the claim, being 1490 feet from the point of discovery in a East direction to the East end line of this claim, and 10 feet in a West direction to the West end line of the claim. This claim is 600 feet in width being 300 feet in width on each side of the center line of the claim.

This claim is located all or in part the following quarter section(s), township(s) and range(s):

<u>NW</u>	<u>1/4</u>	Section <u>22</u>	T <u>23</u> N, R <u>49</u> E, M.D.B. & M.
<u>NE</u>	<u>1/4</u>	Section <u>22</u>	T <u>23</u> N, R <u>49</u> E, M.D.B. & M.
<u>SW</u>	<u>1/4</u>	Section <u>22</u>	T <u>23</u> N, R <u>49</u> E, M.D.B. & M.
<u>SE</u>	<u>1/4</u>	Section <u>22</u>	T <u>23</u> N, R <u>49</u> E, M.D.B. & M.

in unknown Mining District, Eureka County, Nevada. The location monument of this claim is situated with reference to some natural object or permanent monument as follows: The number one corner of this claim is located approximately 3,075 ft. N38°15'W from the located SE corner of Section 22, T23N, R49E, MDM

The corners of this claim are marked by 4" by 4" X 5' wood posts, 4" diameter X 5' plastic pipe, or 4" trees with metal tags inscribed with the appropriate corner number as shown on the following sketch and accompanying claim map(s).



The location work consisted of making the map(s) as provided in NRS 517:040.

This amendment is made for the purposes of changing the name of the claim; correcting any errors, defects or omissions in the original and amended location certificates; complying with any requirements of the law that were not complied with prior to filing the original and amended location certificates; acquiring additional rights, if any, within the boundaries of this claim in compliance with the laws of the United States and the State of Nevada; all without waiver of any rights acquired within the above-described boundaries under the original location or any prior amendment thereof.

Dated and posted on the ground this 1 day of Sept. 1981.

WITNESSES:

Jeff Ricketts

LOCATOR:

Bruce Ashby

By

Agent for
AMERICAN SELCO INCORPORATED

STATE OF NEVADA)

COUNTY OF) ss

I hereby certify that the within instrument was filed and recorded at the request of:

File No. _____
on _____
at _____
Book _____ Page _____

Witness my hand and official seal the day and year afore said.

County Recorder

By _____
Deputy Recorder

RECORDED AT REQUEST OF
AMERICAN SELCO INC
BOOK 98 PAGE 256

81 SEP 25 AM 11:46

OFFICIAL RECORDS
EUREKA COUNTY, NEVADA
WILLIS A. DEPAOLI-RECORDER
FILE NO. 82067
FEE \$ 5.00

82068

NOTICE IS HEREBY GIVEN that Red No. 30 lode mining claim is hereby amended as the Red No. 30 lode mining claim. This claim was located by AMERICAN SELCO INCORPORATED a New York corporation, whose address is 90 West Grove Street, Suite 100, Reno, Nevada 89509 on the 13 day of Oct, 1980 and a copy of the location certificate is of record in the office of the Recorder of Eureka County, Nevada in Book 89, Page 530.

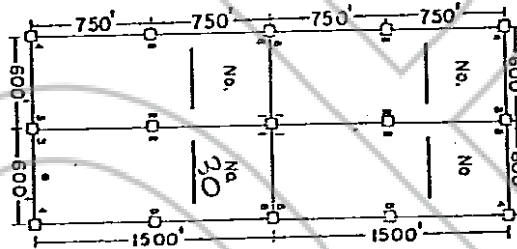
The general course of this claim is East/West. This claim is 1500 feet in length along the course of the claim, being 1490 feet from the point of discovery in a East direction to the East end line of this claim, and 10 feet in a West direction to the West end line of the claim. This claim is 600 feet in width being 300 feet in width on each side of the center line of the claim.

This claim is located all or in part the following quarter section(s), township(s) and range(s):

SW 1/4, Section 22, T 23 N, R 49 E, M.D.B. & M.
SE 1/4, Section 22, T 23 N, R 49 E, M.D.B. & M.
 1/4, Section _____, T _____ N, R _____ E, M.D.B. & M.
 1/4, Section _____, T _____ N, R _____ E, M.D.B. & M.

in unknown Mining District, Eureka County, Nevada. The location monument of this claim is situated with reference to some natural object or permanent monument as follows: The number one corner of this claim is located approximately 3,075 ft. N38°5'W from the located SE corner of Section 22, T23N, R49E, MDM

The corners of this claim are marked by 4" by 4" X 5' wood posts, 4" diameter X 5' plastic pipe, or 4" trees with metal tags inscribed with the appropriate corner number as shown on the following sketch and accompanying claim map(s).



The location work consisted of making the map(s) as provided in NRS 517:040.

This amendment is made for the purposes of changing the name of the claim; correcting any errors, defects or omissions in the original and amended location certificates; complying with any requirements of the law that were not complied with prior to filing the original and amended location certificates; acquiring additional rights, if any, within the boundaries of this claim in compliance with the laws of the United States and the State of Nevada; all with out waiver of any rights acquired within the above-described boundaries under the original location or any prior amendment thereof.

Dated and posted on the ground this 1 day of Sept, 1981.

WITNESSES:

Jeff Ricketts

LOCATOR

Bruce Ashby

By

Agent for
AMERICAN SELCO INCORPORATED

STATE OF NEVADA)

) ss

COUNTY OF _____)

I hereby certify that the within instrument was filed and recorded at the request of: _____

File No. _____

on _____

at _____

Book _____

Page _____

Witness my hand and official seal the day and year aforesaid.

County Recorder

By _____

Deputy Recorder

RECORDED AT REQUEST OF
AMERICAN SELCO INC
BOOK 98 PAGE 258

81 SEP 25 AM 11:46

OFFICIAL RECORDS
EUREKA COUNTY, NEVADA
WILLIS A. DEPAOLI-RECORDER
FILE NO. 82068
FEE \$ 5.00

BOOK 098 PAGE 259

NOTICE IS HEREBY GIVEN that Red No. 31 lode mining claim is hereby amended as the Red No. 31 lode mining claim. This claim was located by AMERICAN SELCO INCORPORATED a New York corporation, whose address is 90 West Grove Street, Suite 100, Reno, Nevada 89509 on the 13 day of Oct. 1980 and a copy of the location certificate is of record in the office of the Recorder of Eureka County, Nevada in Book 89, Page 531.

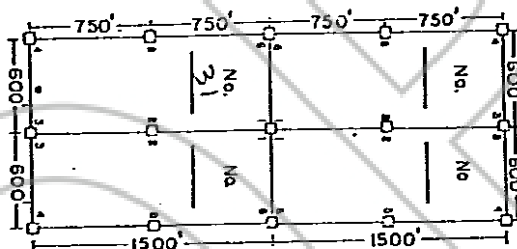
The general course of this claim is East/West. This claim is 1500 feet in length along the course of the claim, being 1490 feet from the point of discovery in a East direction to the East end line of this claim, and 10 feet in a West direction to the West end line of the claim. This claim is 600 feet in width being 300 feet in width on each side of the center line of the claim.

This claim is located all or in part the following quarter section(s), township(s) and range(s):

SW 1/4, Section 22, T 23 N, R 49 E, M.D.B. & M.
SE 1/4, Section 22, T 23 N, R 49 E, M.D.B. & M.
 1/4, Section _____, T _____ N, R _____ E, M.D.B. & M.
 1/4, Section _____, T _____ N, R _____ E, M.D.B. & M.

in unknown Mining District, Eureka County, Nevada. The location monument of this claim is situated with reference to some natural object or permanent monument as follows: The number one corner of this claim is located approximately 2,250' N 57° 35' W from the located SE corner of Section 22, T23N, R49E, MDN

The corners of this claim are marked by 4" by 4" X 5' wood posts, 4" diameter X 5' plastic pipe, or 4" trees with metal tags inscribed with the appropriate corner number as shown on the following sketch and accompanying claim map(s).



The location work consisted of making the map(s) as provided in NRS 517:040.

This amendment is made for the purposes of changing the name of the claim; correcting any errors, defects or omissions in the original and amended location certificates; complying with any requirements of the law that were not complied with prior to filing the original and amended location certificates; acquiring additional rights, if any, within the boundaries of this claim in compliance with the laws of the United States and the State of Nevada; all without waiver of any rights acquired within the above-described boundaries under the original location or any prior amendment thereof.

Dated and posted on the ground this 1 day of Sept. 1981.

WITNESSES:

Jeff Ricketts

LOCATOR:

Bruce Ashby

By

Agent for

AMERICAN SELCO INCORPORATED

STATE OF NEVADA)

) ss

COUNTY OF _____)

I hereby certify that the within instrument was filed and recorded at the request of: _____

File No. _____

on _____

at _____

Book _____

Page _____

Witness my hand and official seal the day and year afore said.

County Recorder

By _____

Deputy Recorder

RECORDED AT REQUEST OF
AMERICAN SELCO INC
BOOK 98 PAGE 260

81 SEP 25 AM 11:46

OFFICIAL RECORDS
EUREKA COUNTY, NEVADA
WILLIS A. DEPAOLI - RECORDER
FILE NO. **82069**
FEE \$ 5.00

COPY

NOTICE IS HEREBY GIVEN that Red No. 32 lode mining claim is hereby amended as the Red No. 32 lode mining claim. This claim was located by AMERICAN SELCO INCORPORATED a New York corporation, whose address is 90 West Grove Street, Suite 100, Reno, Nevada 89509 on the 10 day of Oct, 1980 and a copy of the location certificate is of record in the office of the Recorder of Eureka County, Nevada in Book 89, Page 532.

The general course of this claim is East/West. This claim is 1500 feet in length along the course of the claim, being 1450 feet from the point of discovery in a East direction to the East end line of this claim, and 10 feet in a West direction to the West end line of the claim. This claim is 600 feet in width being 300 feet in width on each side of the center line of the claim.

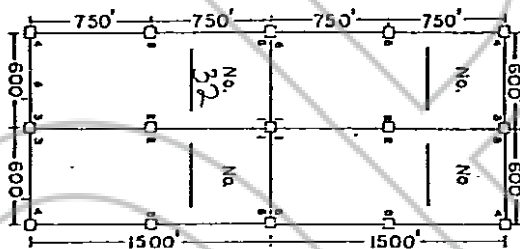
This claim is located all or in part the following quarter section(s), township(s) and range(s):

SE 1/4, Section 22, T 23 N, R 49 E, M.D.B. & M.
SW 1/4, Section 23, T 23 N, R 49 E, M.D.B. & M.
 1/4, Section _____, T _____ N, R _____ E, M.D.B. & M.
 1/4, Section _____, T _____ N, R _____ E, M.D.B. & M.

in unknown Mining District, Eureka County, Nevada. The location monument of this claim is situated with reference to some natural object or permanent monument as follows: The

number one corner of this claim is located approximately 1,650' N 42° 40' E from the located SE corner of Section 22, T23N, R49E, NDM

The corners of this claim are marked by 4" by 4" X 5' wood posts, 4" diameter X 5' plastic pipe, or 4" trees with metal tags inscribed with the appropriate corner number as shown on the following sketch and accompanying claim map(s).



The location work consisted of making the map(s) as provided in NRS 517:040.

This amendment is made for the purposes of changing the name of the claim; correcting any errors, defects or omissions in the original and amended location certificates; complying with any requirements of the law that were not complied with prior to filing the original and amended location certificates; acquiring additional rights, if any, within the boundaries of this claim in compliance with the laws of the United States and the State of Nevada; all without waiver of any rights acquired within the above-described boundaries under the original location or any prior amendment thereof.

Dated and posted on the ground this 1 day of Sept, 1981.

WITNESSES:

Jeff Ricketts

LOCATOR:

Bruce Ashby

By

Agent for

AMERICAN SELCO INCORPORATED

STATE OF NEVADA)

) ss

COUNTY OF _____)

I hereby certify that the within instrument was filed and recorded at the request of: _____

File No. _____

on _____

at _____

Book _____

Page _____

• Witness my hand and official seal the day and year afore said.

County Recorder

By

Deputy Recorder

RECORDED AT REQUEST OF
AMERICAN SELCO INC
BOOK 98 PAGE 263

81 SEP 25 AM 11:47

OFFICIAL RECORDS
EUREKA COUNTY, NEVADA
WILLIS A. DEPAOLI, RECORDER
FILE NO. 82070
FEE \$ 5.00

NOTICE IS HEREBY GIVEN that Red No. 33 lode mining claim is hereby amended as the Red No. 33 lode mining claim. This claim was located by AMERICAN SELCO INCORPORATED a New York corporation, whose address is 90 West Grove Street, Suite 100, Reno, Nevada 89509 on the 10 day of Oct., 1980 and a copy of the location certificate is of record in the office of the Recorder of Eureka County, Nevada in Book 89, Page 533.

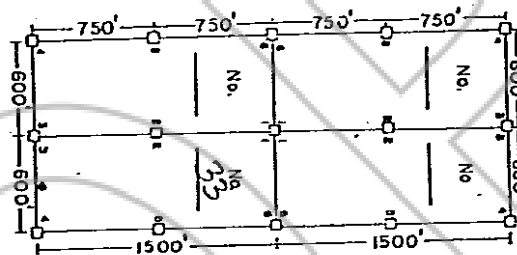
The general course of this claim is East/West. This claim is 1500 feet in length along the course of the claim, being 110 feet from the point of discovery in a East direction to the East end line of this claim, and 10 feet in a West direction to the West end line of the claim. This claim is 600 feet in width being 300 feet in width on each side of the center line of the claim.

This claim is located all or in part the following quarter section(s), township(s) and range(s):

SE 1/4, Section 22, T 23 N, R 49 E, M.D.B. & M.
SW 1/4, Section 23, T 23 N, R 49 E, M.D.B. & M.
 1/4, Section _____, T _____ N, R _____ E, M.D.B. & M.
 1/4, Section _____, T _____ N, R _____ E, M.D.B. & M.

in unknown Mining District, Eureka County, Nevada. The location monument of this claim is situated with reference to some natural object or permanent monument as follows: The number one corner of this claim is located approximately 1,650' N 42° 40' E from the located SE corner of Section 22, T23N, R49E, MDN

The corners of this claim are marked by 4" by 4" X 5' wood posts, 4" diameter X 5' plastic pipe, or 4" trees with metal tags inscribed with the appropriate corner number as shown on the following sketch and accompanying claim map(s).



The location work consisted of making the map(s) as provided in NRS 517:040.

This amendment is made for the purposes of changing the name of the claim; correcting any errors, defects or omissions in the original and amended location certificates; complying with any requirements of the law that were not complied with prior to filing the original and amended location certificates; acquiring additional rights, if any, within the boundaries of this claim in compliance with the laws of the United States and the State of Nevada; all with out waiver of any rights acquired within the above-described boundaries under the original location or any prior amendment thereof.

Dated and posted on the ground this 1 day of Sept. 1981.

WITNESSES:

Jeff Ricketts

LOCATOR:

Bruce Ashby

By

Agent for

AMERICAN SELCO INCORPORATED

STATE OF NEVADA)

) ss

COUNTY OF _____)

I hereby certify that the within instrument was filed and recorded at the request of: _____

Witness my hand and official seal the day and year afore said:

County Recorder

File No. _____

On _____

at _____

Book _____

Page _____

By _____

Deputy Recorder

RECORDED AT REQUEST OF
AMERICAN SELCO INC
BOOK 98 PAGE 264

81 SEP 25 AM 1:47

OFFICIAL RECORDS
EUREKA COUNTY, NEVADA
WILLIS A. DEPAOLI, RECORDER
FILE NO. 82071
FEE \$ 5.00

NOTICE IS HEREBY GIVEN that Red No. 34 lode mining claim is hereby amended as the Red No. 34 lode mining claim. This claim was located by AMERICAN SELCO INCORPORATED a New York corporation, whose address is 90 West Grove Street, Suite 100, Reno, Nevada 89509 on the 10 day of Oct, 1980 and a copy of the location certificate is of record in the office of the Recorder of Eureka County, Nevada in Book 89, Page 534.

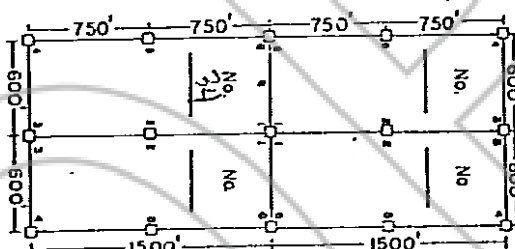
The general course of this claim is East/West. This claim is 1500 feet in length along the course of the claim, being 10 feet from the point of discovery in a East direction to the East end line of this claim, and 1490 feet in a West direction to the West end line of the claim. This claim is 600 feet in width being 300 feet in width on each side of the center line of the claim.

This claim is located all or in part the following quarter section(s), township(s) and range(s):

SE 1/4, Section 22, T 23 N, R 49 E, M.D.B. & M.
SW 1/4, Section 23, T 23 N, R 49 E, M.D.B. & M.
 1/4, Section _____, T _____ N, R _____ E, M.D.B. & M.
 1/4, Section _____, T _____ N, R _____ E, M.D.B. & M.

in unknown Mining District, Eureka County, Nevada. The location monument of this claim is situated with reference to some natural object or permanent monument as follows: The number one corner of this claim is located approximately 125' due East from the located SE corner of Section 22, T23N, R49E, MDM

The corners of this claim are marked by 4" by 4" X 5' wood posts, 4" diameter X 5' plastic pipe, or 4" trees with metal tags inscribed with the appropriate corner number as shown on the following sketch and accompanying claim map(s).



The location work consisted of making the map(s) as provided in NRS 517:040.

This amendment is made for the purposes of changing the name of the claim; correcting any errors, defects or omissions in the original and amended location certificates; complying with any requirements of the law that were not complied with prior to filing the original and amended location certificates; acquiring additional rights, if any, within the boundaries of this claim in compliance with the laws of the United States and the State of Nevada; all without waiver of any rights acquired within the above-described boundaries under the original location or any prior amendment thereof.

Dated and posted on the ground this 3 day of Sept. 1981.

WITNESSES:

Jeff Ricketts

LOCATOR:

Bruce Ashby

By

Agent for

AMERICAN SELCO INCORPORATED

STATE OF NEVADA)

) ss

COUNTY OF _____)

I hereby certify that the within instrument was filed and recorded at the request of: _____

File No. _____

on _____

at _____

Book _____

Page _____

Witness my hand and official seal the day and year before said:

County Recorder

By _____

Deputy Recorder

81 SEP 25 AM 11:47

OFFICIAL RECORDS
EUREKA COUNTY, NEVADA
WILLIS A. DEPAOLI - RECORDER
FILE NO. 82072
FEE \$ 5.00

82073

NOTICE IS HEREBY GIVEN that Red No. 985 lode mining claim is hereby amended as the Red No. 985 lode mining claim. This claim was located by AMERICAN SELCO INCORPORATED a New York corporation, whose address is 90 West Grove Street, Suite 100, Reno, Nevada 89509 on the 10 day of Oct, 1980 and a copy of the location certificate is of record in the office of the Recorder of Eureka County, Nevada in Book 89, Page 535.

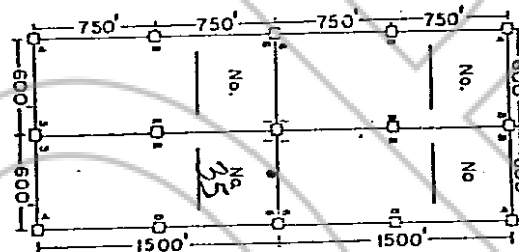
The general course of this claim is East/West. This claim is 1500 feet in length along the course of the claim, being 10 feet from the point of discovery in a East direction to the East end line of this claim, and 1490 feet in a West direction to the West end line of the claim. This claim is 600 feet in width being 300 feet in width on each side of the center line of the claim.

This claim is located all or in part the following quarter section(s), township(s) and range(s):

<u>NE</u>	<u>1/4</u>	Section <u>27</u>	T <u>23</u> N,	R <u>49</u> E,	M.D.B. & M.
<u>NW</u>	<u>1/4</u>	Section <u>26</u>	T <u>23</u> N,	R <u>49</u> E,	M.D.B. & M.
	<u>1/4</u>	Section _____	T _____ N,	R _____ E,	M.D.B. & M.
	<u>1/4</u>	Section _____	T _____ N,	R _____ E,	M.D.B. & M.

in unknown Mining District, Eureka County, Nevada. The location monument of this claim is situated with reference to some natural object or permanent monument as follows: The number one corner of this claim is located approximately 1,125' due East from the located SE corner of Section 22, T23N, R49E, MDM

The corners of this claim are marked by 4" by 4" X 5' wood posts, 4" diameter X 5' plastic pipe, or 4" trees with metal tags inscribed with the appropriate corner number as shown on the following sketch and accompanying claim map(s).



The location work consisted of making the map(s) as provided in NRS 517:040.

This amendment is made for the purposes of changing the name of the claim; correcting any errors, defects or omissions in the original and amended location certificates; complying with any requirements of the law that were not complied with prior to filing the original and amended location certificates; acquiring additional rights, if any, within the boundaries of this claim in compliance with the laws of the United States and the State of Nevada; all with out waiver of any rights acquired within the above-described boundaries under the original location or any prior amendment thereof.

Dated and posted on the ground this 3 day of Sept, 1981.

WITNESSES:

Jeff Richetta

LOCATOR:

Bruce Ashby

By

Agent for

AMERICAN SELCO INCORPORATED

STATE OF NEVADA)

) ss

COUNTY OF _____)

I hereby certify that the within instrument was filed and recorded at the request of: _____

File No. _____

on _____

at _____

Book _____

Page _____

Witness my hand and official seal the day and year afore said.

County Recorder

By _____

Deputy Recorder

RECORDED AT REQUEST OF
AMERICAN SELCO, INC
BOOK 98 PAGE 268

81 SEP 25 AM 11:47

OFFICIAL RECORDS
EUREKA COUNTY, NEVADA
WILLIS A. DEPAOLI-RECORDER
FILE NO. 82073
FEE \$ 5.00

NOTICE IS HEREBY GIVEN that Red No. 36 lode mining claim is hereby amended as the Red No. 36 lode mining claim. This claim was located by AMERICAN SELCO INCORPORATED a New York corporation, whose address is 90 West Grove Street, Suite 100, Reno, Nevada 89509 on the 10 day of Oct, 1980 and a copy of the location certificate is of record in the office of the Recorder of Eureka County, Nevada in Book 89, Page 536.

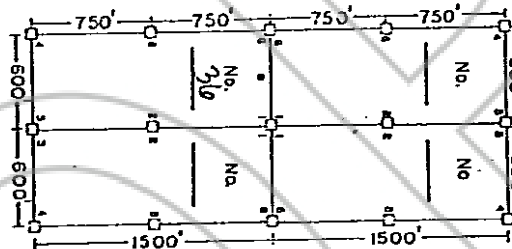
The general course of this claim is East/West. This claim is 1500 feet in length along the course of the claim, being 10 feet from the point of discovery in a East direction to the East end line of this claim, and 1490 feet in a West direction to the West end line of the claim. This claim is 600 feet in width being 300 feet in width on each side of the center line of the claim.

This claim is located all or in part the following quarter section(s), township(s) and range(s):

NE 1/4, Section 27, T 23 N, R 49 E, M.D.B. & M.
NW 1/4, Section 26, T 23 N, R 49 E, M.D.B. & M.
 1/4, Section _____, T _____ N, R _____ E, M.D.B. & M.
 1/4, Section _____, T _____ N, R _____ E, M.D.B. & M.

in unknown Mining District, Eureka County, Nevada. The location monument of this claim is situated with reference to some natural object or permanent monument as follows: The number one corner of this claim is located approximately 1,675' S 43° E from the located SE corner of Section 22, T23N, R49E, MDM.

The corners of this claim are marked by 4" by 4" X 5' wood posts, 4" diameter X 5" plastic pipe, or 4" trees with metal tags inscribed with the appropriate corner number as shown on the following sketch and accompanying claim map(s).



The location work consisted of making the map(s) as provided in NRS 517:040.

This amendment is made for the purposes of changing the name of the claim; correcting any errors, defects or omissions in the original and amended location certificates; complying with any requirements of the law that were not complied with prior to filing the original and amended location certificates; acquiring additional rights, if any, within the boundaries of this claim in compliance with the laws of the United States and the State of Nevada; all without waiver of any rights acquired within the above-described boundaries under the original location or any prior amendment thereof.

Dated and posted on the ground this 3 day of Sept. 1981.

WITNESSES:

Jeff Ricketts

LOCATOR:

Bruce Ashby

By

Agent for
AMERICAN SELCO INCORPORATED

STATE OF NEVADA)

) ss

COUNTY OF _____)

I hereby certify that the within instrument was filed and recorded at the request of: _____

Witness my hand and official seal the day and year afore-said.

County Recorder

File No. _____

on _____

at _____

Book _____

Page _____

By _____

Deputy Recorder

RECORDED AT REQUEST OF
AMERICAN SELCO INC
BOOK 98 PAGE 270

81 SEP 25 AM 11:47

OFFICIAL RECORDS
EUREKA COUNTY, NEVADA
WILLIS A. DEPAOLI - RECORDER
FILE NO. 82074
FEE \$ 5.00

NOTICE IS HEREBY GIVEN that Red No. 37 lode mining claim is hereby amended as the Red No. 37 lode mining claim. This claim was located by AMERICAN SELCO INCORPORATED a New York corporation, whose address is 90 West Grove Street, Suite 100, Reno, Nevada 89509 on the 10 day of Oct, 1980 and a copy of the location certificate is of record in the office of the Recorder of Eureka County, Nevada in Book 89, Page 537.

The general course of this claim is East/West. This claim is 1500 feet in length along the course of the claim, being 10 feet from the point of discovery in a East direction to the East end line of this claim, and 1490 feet in a West direction to the West end line of the claim. This claim is 600 feet in width being 300 feet in width on each side of the center line of the claim.

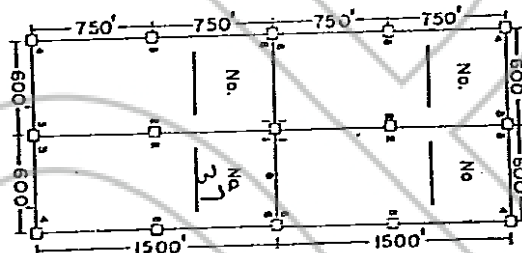
This claim is located all or in part the following quarter section(s), township(s) and range(s):

NE 1/4, Section 27, T 23 N, R 49 E, M.D.B. & M.
NW 1/4, Section 26, T 23 N, R 49 E, M.D.B. & M.
 1/4, Section _____, T _____ N, R _____ E, M.D.B. & M.
 1/4, Section _____, T _____ N, R _____ E, M.D.B. & M.

in unknown Mining District, Eureka County, Nevada. The location monument of this claim is situated with reference to some natural object or permanent monument as follows: The

number one corner of this claim is located approximately 1675' S 43° E
from the located SE corner of Section 22, T23N, R49E, MDM

The corners of this claim are marked by 4" by 4" X 5' wood posts, 4" diameter X 5' plastic pipe, or 4" trees with metal tags inscribed with the appropriate corner number as shown on the following sketch and accompanying claim map(s).



The location work consisted of making the map(s) as provided in NRS 517:040.

This amendment is made for the purposes of changing the name of the claim; correcting any errors, defects or omissions in the original and amended location certificates; complying with any requirements of the law that were not complied with prior to filing the original and amended location certificates; acquiring additional rights, if any, within the boundaries of this claim in compliance with the laws of the United States and the State of Nevada; all with out waiver of any rights acquired within the above-described boundaries under the original location or any prior amendment thereof.

Dated and posted on the ground this 3 day of Sept. 1981.

WITNESSES:

Jeff Ricketts

LOCATOR:

Bruce Ashby

By

Agent for
AMERICAN SELCO INCORPORATED

STATE OF NEVADA)

COUNTY OF _____) ss

I hereby certify that the within instrument was filed and recorded at the request of: _____

File No. _____

on _____

at _____

Book _____

Page _____

Witness my hand and official seal the day and year afore said.

County Recorder

By

Deputy Recorder

RECORDED AT REQUEST OF
AMERICAN SELCO INC
BOOK 98 PAGE 273

81 SEP 25 AM: 47

OFFICIAL RECORDS
EUREKA COUNTY, NEVADA
WILLIS A. DEPAOLI-RECORDER
FILE NO. 82075
FEE \$ 5.00

COPY

NOTICE IS HEREBY GIVEN that Red No. 38 lode mining claim is hereby amended as the Red No. 38 lode mining claim. This claim was located by AMERICAN SELCO INCORPORATED a New York corporation, whose address is 90 West Grove Street, Suite 100, Reno, Nevada 89509 on the 10 day of Oct, 1980 and a copy of the location certificate is of record in the office of the Recorder of Eureka County, Nevada in Book 89, Page 538.

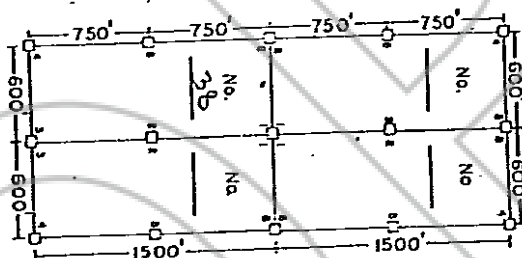
The general course of this claim is East/West. This claim is 1500 feet in length along the course of the claim, being 10 feet from the point of discovery in a East direction to the East end line of this claim, and 1490 feet in a West direction to the West end line of the claim. This claim is 600 feet in width being 300 feet in width on each side of the center line of the claim.

This claim is located all or in part the following quarter section(s), township(s) and range(s):

NE 1/4, Section 27, T 23 N, R 49 E, M.D.B. & M.
NW 1/4, Section 26, T 23 N, R 49 E, M.D.B. & M.
 1/4, Section _____, T _____ N, R _____ E, M.D.B. & M.
 1/4, Section _____, T _____ N, R _____ E, M.D.B. & M.

in unknown Mining District, Eureka County, Nevada. The location monument of this claim is situated with reference to some natural object or permanent monument as follows: The number one corner of this claim is located approximately 2,650' S 24° 40' E from the located SE corner of Section 22, T23N, R49E, MDM

The corners of this claim are marked by 4" by 4" X 5' wood posts, 4" diameter X 5' plastic pipe, or 4" trees with metal tags inscribed with the appropriate corner number as shown on the following sketch and accompanying claim map(s).



The location work consisted of making the map(s) as provided in NRS 517:040. This amendment is made for the purposes of changing the name of the claim; correcting any errors, defects or omissions in the original and amended location certificates; complying with any requirements of the law that were not complied with prior to filing the original and amended location certificates; acquiring additional rights, if any, within the boundaries of this claim in compliance with the laws of the United States and the State of Nevada; all with out waiver of any rights acquired within the above-described boundaries under the original location or any prior amendment thereof.

Dated and posted on the ground this 3 day of Sept, 1981.

WITNESSES:

Jeff Ricketts

LOCATOR:

Bruce Ashby

By

Agent for

AMERICAN SELCO INCORPORATED

STATE OF NEVADA)

) ss

COUNTY OF _____)

I hereby certify that the within instrument was filed and recorded at the request of:

File No. _____

on _____

at _____

Book _____

Page _____

Witness my hand and official seal the day and year afore said.

County Recorder

By _____

Deputy Recorder

RECORDED AT REQUEST OF
AMERICAN SELCO INC
BOOK 98 PAGE 274

81 SEP 25 AM 11:47

OFFICIAL RECORDS
EUREKA COUNTY, NEVADA
WILLIS A. DEPAUL, RECORDER
FILE NO. 82076
FEE \$ 5.00

COPY

82077

NOTICE IS HEREBY GIVEN that Red No. 39 lode mining claim is hereby amended as the Red No. 39 lode mining claim. This claim was located by AMERICAN SELCO INCORPORATED a New York corporation, whose address is 90 West Grove Street, Suite 100, Reno, Nevada 89509 on the 10 day of Oct, 1980 and a copy of the location certificate is of record in the office of the Recorder of Eureka County, Nevada in book 89, Page 539.

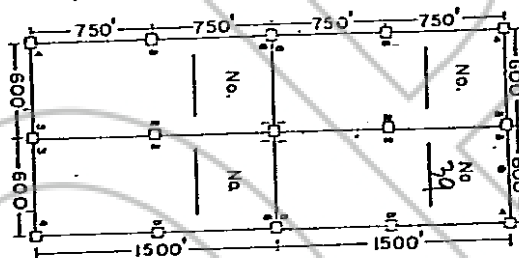
The general course of this claim is East/West this claim is 1500 feet in length along the course of the claim, being 10 feet from the point of discovery in a East direction to the East end line of this claim, and 1490 feet in a West direction to the West end line of the claim. This claim is 600 feet in width being 300 feet in width on each side of the center line of the claim.

This claim is located all or in part the following quarter section(s), township(s) and range(s):

NE 1/4, Section 27, T 23 N, R 49 E, M.D.B. & M.
SE 1/4, Section 27, T 23 N, R 49 E, M.D.B. & M.
 1/4, Section _____, T _____ N, R _____ E, M.D.B. & M.
 1/4, Section _____, T _____ N, R _____ E, M.D.B. & M.

in unknown Mining District, Eureka County, Nevada. The location monument of this claim is situated with reference to some natural object or permanent monument as follows: The number one corner of this claim is located approximately 3,075' S 38° 30' W from the located SE corner of Section 22, T23N, R49E, MDM.

The corners of this claim are marked by 4" by 4" X 5' wood posts, 4" diameter X 5' plastic pipe, or 4" trees with metal tags inscribed with the appropriate corner number as shown on the following sketch and accompanying claim map(s).



The location work consisted of making the map(s) as provided in NRS 517:040.

This amendment is made for the purposes of changing the name of the claim; correcting any errors, defects or omissions in the original and amended location certificates; complying with any requirements of the law that were not complied with prior to filing the original and amended location certificates; acquiring additional rights, if any, within the boundaries of this claim in compliance with the laws of the United States and the State of Nevada; all with out waiver of any rights acquired within the above-described boundaries under the original location or any prior amendment thereof.

Dated and posted on the ground this 1 day of Sept, 1981.

WITNESSES:

Jeff Richetta

LOCATOR

Bruce Ashby

By

Agent for

AMERICAN SELCO INCORPORATED

STATE OF NEVADA)

) ss

COUNTY OF _____)

I hereby certify that the within instrument was filed and recorded in _____ at the request of: _____

File No. _____

on _____

at _____

Book _____

Page _____

Witness my hand and official seal the day and year aforementioned said.

County Recorder

By _____

Deputy Recorder

RECORDED AT REQUEST OF
AMERICAN SELCO INC
BOOK 98 PAGE 276

81 SEP 25 AM 11:47

OFFICIAL RECORDS
EUREKA COUNTY, NEVADA
WILLIS A. DEFAOLI - RECORDER
FILE NO. 82077
FEE \$ 5.00

BOOK 98 PAGE 277

NOTICE IS HEREBY GIVEN that Red No. 40 lode mining claim is hereby amended as the Red No. 40 lode mining claim. This claim was located by AMERICAN SELCO INCORPORATED a New York corporation, whose address is 90 West Grove Street, Suite 100, Reno, Nevada 89509 on the 10 day of Oct, 1980 and a copy of the location certificate is of record in the office of the Recorder of Eureka County, Nevada in Book 89, Page 540.

The general course of this claim is East/West. This claim is 1500 feet in length along the course of the claim, being 1490 feet from the point of discovery in a East direction to the East end line of this claim, and 10 feet in a West direction to the West end line of the claim. This claim is 600 feet in width being 300 feet in width on each side of the center line of the claim.

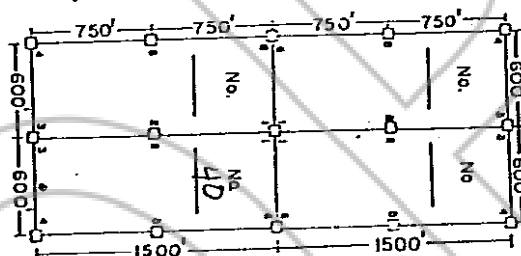
This claim is located all or in part the following quarter section(s), township(s) and range(s):

NE 1/4, Section 27, T 23 N, R 49 E, M.D.B. & M.
SE 1/4, Section 27, T 23 N, R 49 E, M.D.B. & M.
NW 1/4, Section 26, T 23 N, R 49 E, M.D.B. & M.
SW 1/4, Section 26, T 23 N, R 49 E, M.D.B. & M.

in unknown Mining District, Eureka County, Nevada. The location monument of this claim is situated with reference to some natural object or permanent monument as follows: The

number one corner of this claim is located approximately 2,650' S 24 1/2° E from the located SE corner of Section 22, T23N, R49E, MDM

The corners of this claim are marked by 4" by 4" X 5' wood posts, 4" diameter X 5' plastic pipe, or 4" trees with metal tags inscribed with the appropriate corner number as shown on the following sketch and accompanying claim map(s).



The location work consisted of making the map(s) as provided in NRS 517:040.

This amendment is made for the purposes of changing the name of the claim; correcting any errors, defects or omissions in the original and amended location certificates; complying with any requirements of the law that were not complied with prior to filing the original and amended location certificates; acquiring additional rights, if any, within the boundaries of this claim in compliance with the laws of the United States and the State of Nevada; all with out waiver of any rights acquired within the above-described boundaries under the original location or any prior amendment thereof.

Dated and posted on the ground this 1 day of Sept, 1981.

WITNESSES:

Jeff Ricketts

LOCATOR:

Bruce Ashley

By

Agent for

AMERICAN SELCO INCORPORATED

STATE OF NEVADA)

) ss

COUNTY OF)

I hereby certify that the within instrument was filed and recorded at the request of:

File No. _____

on _____

at _____

Book _____ Page _____

Witness by hand and official seal the day and year afore said

County Recorder

By

Deputy Recorder

RECORDED AT REQUEST OF
AMERICAN SELCO INC
BOOK 98 PAGE 278

81 SEP 25 AM 11:47

OFFICIAL RECORDS
EUREKA COUNTY, NEVADA
WILLIS A. DEPAOLI-RECORDER
FILE NO. 82078
FEE \$ 5.00

BOOK 98 PAGE 279

NOTICE IS HEREBY GIVEN that Red No. 41 lode mining claim is hereby amended as the Red No. 41 lode mining claim. This claim was located by AMERICAN SELCO INCORPORATED a New York corporation, whose address is 90 West Grove Street, Suite 100, Reno, Nevada 89509 on the 10 day of Oct, 1980 and a copy of the location certificate is of record in the office of the Recorder of Eureka County, Nevada in Book 89, Page 541.

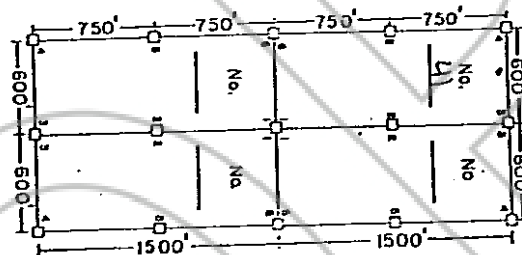
The general course of this claim is East/West. This claim is 1500 feet in length along the course of the claim, being 10 feet from the point of discovery in a East direction to the East end line of this claim, and 1490 feet in a West direction to the West end line of the claim. This claim is 600 feet in width being 300 feet in width on each side of the center line of the claim.

This claim is located all or in part the following quarter section(s), township(s) and range(s):

SE 1/4, Section 27, T 23 N, R 49 E, M.D.B. & M.
 1/4, Section _____, T _____ N, R _____ E, M.D.B. & M.
 1/4, Section _____, T _____ N, R _____ E, M.D.B. & M.
 1/4, Section _____, T _____ N, R _____ E, M.D.B. & M.

in unknown Mining District, Eureka County, Nevada. The location monument of this claim is situated with reference to some natural object or permanent monument as follows: The
number one corner of this claim is located approximately 4,100' S 27° 40' W
from the located SE corner of Section 22, T23N, R49E, MDM

The corners of this claim are marked by 4" by 4" X 5' wood posts, 4" diameter X 5' plastic pipe, or 4" trees with metal tags inscribed with the appropriate corner number as shown on the following sketch and accompanying claim map(s).



The location work consisted of making the map(s) as provided in NRS 517:040. This amendment is made for the purposes of changing the name of the claim; correcting any errors, defects or omissions in the original and amended location certificates; complying with any requirements of the law that were not complied with prior to filing the original and amended location certificates; acquiring additional rights, if any, within the boundaries of this claim in compliance with the laws of the United States and the State of Nevada; all with out waiver of any rights acquired within the above-described boundaries under the original location or any prior amendment thereof.

Dated and posted on the ground this _____ day of Sept, 1981.

WITNESSES:

Jeff Ricketts

LOCATOR

Bruce Ashby

By

Agent for

AMERICAN SELCO INCORPORATED

STATE OF NEVADA)

) ss

COUNTY OF _____)

I hereby certify that the within instrument was filed and recorded at the request of: _____

File No. _____

on _____

at _____

Book _____

Page _____

Witness by hand and official seal the day and year afore said.

County Recorder

By

Deputy Recorder

81 SEP 25 AM 11:47

OFFICIAL RECORDS
EUREKA COUNTY, NEVADA
WILLIS A. DEFAOLTS
FILE NO. 82075
FEE \$ 5.00

82080 Red No. 42 lode mining claim is hereby amended as the
NOTICE IS HEREBY GIVEN that Red No. 42 lode mining claim was located by AMERICAN SELCO INCORPORATED
Red No. 42 lode mining claim, whose address is 90 West Grove Street, Suite 100, Reno, Nevada
a New York corporation, whose address is 90 West Grove Street, Suite 100, Reno, Nevada
89509 on the 10 day of Oct, 1980 and a copy of the location certificate is of record in
the office of the Recorder of Eureka County, Nevada in Book 89, Page 542.

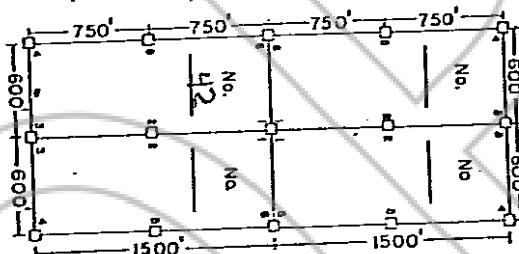
The general course of this claim is East/West This claim is 1500 feet in length along
the course of the claim, being 1490 feet from the point of discovery in a East direction
to the East end line of this claim, and 10 feet in a West direction to the West end
line of the claim. This claim is 600 feet in width being 300 feet in width on each side
of the center line of the claim.

This claim is located all or in part the following quarter section(s), township(s) and
range(s):

SE 1/4, Section 27, T 23 N, R 49 E, M.D.B. & M.
SW 1/4, Section 26, T 23 N, R 49 E, M.D.B. & M.
1/4, Section , T N, R E, M.D.B. & M.
1/4, Section , T N, R E, M.D.B. & M.

in unknown Mining District, Eureka County, Nevada. The location monument of this claim
is situated with reference to some natural object or permanent monument as follows: The
number one corner of this claim is located approximately 3,775' S 17° 15' E
from the located SE corner of Section 22, T23N, R49E, MDM

The corners of this claim are marked by 4" by 4" X 5' wood posts, 4"
diameter X 5' plastic pipe, or 4" trees with metal tags inscribed with the appropriate
corner number as shown on the following sketch and accompanying claim map(s).



The location work consisted of making the map(s) as provided in NRS 517:040.

This amendment is made for the purposes of changing the name of the claim; correcting any
errors, defects or omissions in the original and amended location certificates; complying
with any requirements of the law that were not complied with prior to filing the original and
amended location certificates; acquiring additional rights, if any, within the boundaries of
this claim in compliance with the laws of the United States and the State of Nevada; all with
out waiver of any rights acquired within the above-described boundaries under the original
location or any prior amendment thereof.

Dated and posted on the ground this _____ day of Sept. 1981.

WITNESSES:

Jeff Ricketts

LOCATOR:

Bruce Ashley

By

Agent for

AMERICAN SELCO INCORPORATED

STATE OF NEVADA)

) ss

COUNTY OF _____)

I hereby certify that the within
instrument was filed and recorded
at the request of: _____

File No. _____

on _____

at _____

Book _____

Page _____

Witness my hand and official
seal the day and year afore-
said.

County Recorder

By _____

Deputy Recorder

RECORDED AT REQUEST OF
AMERICAN SELCO INC
BOOK 98 PAGE 282

81 SEP 25 AM 11:48

OFFICIAL RECORDS
EUREKA COUNTY, NEVADA
WILLIS A. DEFAULI-RECORDER
FILE NO. 82080
FEE \$ 5.00

NOTICE IS HEREBY GIVEN that Red. No. 43 lode mining claim is hereby amended as the Red No. 43 lode mining claim. This claim was located by AMERICAN SELCO INCORPORATED a New York corporation, whose address is 90 West Grove Street, Suite 100, Reno, Nevada 89509 on the 10 day of Oct, 1980 and a copy of the location certificate is of record in the office of the recorder of Eureka County, Nevada in book 89, Page 543.

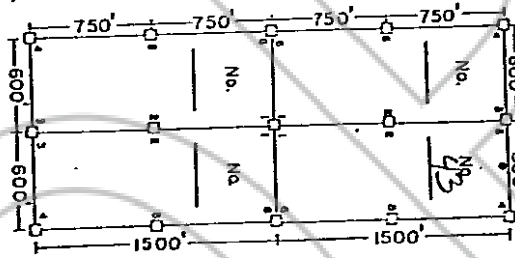
The general course of this claim is East/West. This claim is 1500 feet in length along the course of the claim, being 10 feet from the point of discovery in a East direction to the East end line of this claim, and 1490 feet in a West direction to the West end line of the claim. This claim is 600 feet in width being 300 feet in width on each side of the center line of the claim.

This claim is located all or in part the following quarter section(s), township(s) and range(s):

SE 1/4, Section 27, T 23 N, R 49 E, M.D.B. & M.
 1/4, Section _____, T _____ N, R _____ E, M.D.B. & M.
 1/4, Section _____, T _____ N, R _____ E, M.D.B. & M.
 1/4, Section _____, T _____ N, R _____ E, M.D.B. & M.

in unknown Mining District, Eureka County, Nevada. The location monument of this claim is situated with reference to some natural object or permanent monument as follows: The number one corner of this claim is located approximately 4100' S 27° 40' W from the located SE corner of Section 22, T23N, R49E, MDM

The corners of this claim are marked by 4" by 4" X 5' wood posts, 4" diameter X 5' plastic pipe, or 4" trees with metal tags inscribed with the appropriate corner number as shown on the following sketch and accompanying claim map(s).



The location work consisted of making the map(s) as provided in NRS 517.040. This amendment is made for the purposes of changing the name of the claim; correcting any errors, defects or omissions in the original and amended location certificates; complying with any requirements of the law that were not complied with prior to filing the original and amended location certificates; acquiring additional rights, if any, within the boundaries of this claim in compliance with the laws of the United States and the State of Nevada; all without waiver of any rights acquired within the above-described boundaries under the original location or any prior amendment thereof.

Dated and posted on the ground this _____ day of Sept, 1981.

WITNESSES:

Jeff Ricketts

LOCATOR:

Bruce Ashley

By

Agent for

AMERICAN SELCO INCORPORATED

STATE OF NEVADA)

) ss

COUNTY OF _____)

I hereby certify that the within instrument was filed and recorded at the request of: _____

File No. _____

on _____

at _____

Book _____ Page _____

Witness my hand and official seal the day and year afore said.

County Recorder

By

Deputy Recorder

RECORDED AT REQUEST OF
AMERICAN SELCO INC
BOOK 98 PAGE 284

81 SEP 25 AM 11:48

OFFICIAL RECORDS
EUREKA COUNTY, NEVADA
WILLIS A. DEPAOLI-RECORDER
FILE NO. 82081
FEE \$ 5.00

NOTICE IS HEREBY GIVEN that Red No. 44 lode mining claim is hereby amended as the Red No. 44 lode mining claim. This claim was located by AMERICAN SELCO INCORPORATED a New York Corporation, whose address is 90 West Grove Street, Suite 100, Reno, Nevada 89509 on the 10 day of Oct, 1980 and a copy of the location certificate is of record in the office of the Recorder of Eureka County, Nevada in Book 89, Page 544.

The general course of this claim is East/West. This claim is 1500 feet in length along the course of the claim, being 1440 feet from the point of discovery in a East direction to the East end line of this claim, and 10 feet in a West direction to the West end line of the claim. This claim is 600 feet in width being 300 feet in width on each side of the center line of the claim.

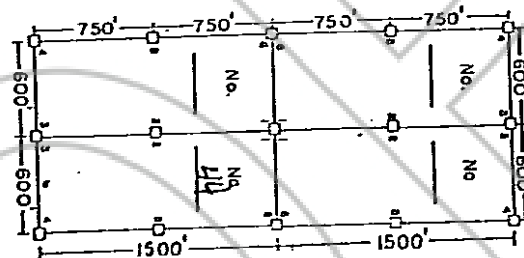
This claim is located all or in part the following quarter section(s), township(s) and range(s):

SE 1/4, Section 27, T 23 N, R 49 E, M.D.B. & M.
SW 1/4, Section 26, T 23 N, R 49 E, M.D.B. & M.
 1/4, Section _____, T _____ N, R _____ E, M.D.B. & M.
 1/4, Section _____, T _____ N, R _____ E, M.D.B. & M.

in unknown Mining District, Eureka County, Nevada. The location monument of this claim is situated with reference to some natural object or permanent monument as follows: The

number one corner of this claim is located approximately 3,775' S 17° 15' E from the located SE corner of Section 22, T23N, R49E, MDM

The corners of this claim are marked by 4" by 4" x 5' wood posts, 4" diameter x 5' plastic pipe, or 4" trees with metal tags inscribed with the appropriate corner number as shown on the following sketch and accompanying claim map(s).



The location work consisted of making the map(s) as provided in NRS 517:040.

This amendment is made for the purposes of changing the name of the claim; correcting any errors, defects or omissions in the original and amended location certificates; complying with any requirements of the law that were not complied with prior to filing the original and amended location certificates; acquiring additional rights, if any, within the boundaries of this claim in compliance with the laws of the United States and the State of Nevada; all without waiver of any rights acquired within the above-described boundaries under the original location or any prior amendment thereof.

Dated and posted on the ground this _____ day of Sept. 1981.

WITNESSES:

Jeff Ricketts

LOCATOR

Bruce Ashby

By

Agent for

AMERICAN SELCO INCORPORATED

STATE OF NEVADA)

) ss

COUNTY OF _____)

I hereby certify that the within instrument was filed and recorded at the request of: _____

File No. _____

on _____

at _____

Book _____

Page _____

Witness my hand and official seal the day and year aforesaid

County Recorder

By _____

Deputy Recorder

RECORDED AT REQUEST OF
AMERICAN SELCO, INC
BOOK 98 PAGE 286

81 SEP 25 AM 11:48

OFFICIAL RECORDS
EUREKA COUNTY, NEVADA
WILLIS A. DEPAOLI, RECORDER
FILE NO. 82082
FEE \$ 5.00

COPY

NOTICE IS HEREBY GIVEN that Red No. 45, lode mining claim, is hereby amended as the Red No. 45 lode mining claim. This claim was located by AMERICAN SELCO INCORPORATED a New York corporation, whose address is 90 West Grove Street, Suite 100, Reno, Nevada 89509 on the 10 day of Oct, 1980 and a copy of the location certificate is of record in the office of the Recorder of Eureka County, Nevada in Book 89, Page 545.

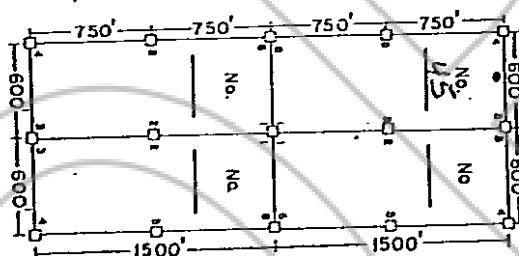
The general course of this claim is East/West. This claim is 1500 feet in length along the course of the claim, being 10 feet from the point of discovery in a East direction to the East end line of this claim, and 1490 feet in a West direction to the West end line of the claim. This claim is 600 feet in width being 300 feet in width on each side of the center line of the claim.

This claim is located all or in part the following quarter section(s), township(s) and range(s):

SE 1/4, Section 27, T 23 N, R 49 E, M.D.B. & M.
 1/4, Section _____, T _____ N, R _____ E, M.D.B. & M.
 1/4, Section _____, T _____ N, R _____ E, M.D.B. & M.
 1/4, Section _____, T _____ N, R _____ E, M.D.B. & M.

in unknown Mining District, Eureka County, Nevada. The location monument of this claim is situated with reference to some natural object or permanent monument as follows: The number one corner of this claim is located approximately 5,175' S 21° 40' W from the located SE corner of Section 22, T23N, R49E, MDM

The corners of this claim are marked by 4" by 4" x 5' wood posts, 4" diameter x 5' plastic pipe, or 4" trees with metal tags inscribed with the appropriate corner number as shown on the following sketch and accompanying claim map(s).



The location work consisted of making the map(s) as provided in NRS 517:040.

This amendment is made for the purposes of changing the name of the claim; correcting any errors, defects or omissions in the original and amended location certificates; complying with any requirements of the law that were not complied with prior to filing the original and amended location certificates; acquiring additional rights, if any, within the boundaries of this claim in compliance with the laws of the United States and the State of Nevada; all without waiver of any rights acquired within the above-described boundaries under the original location or any prior amendment thereof.

Dated and posted on the ground this _____ day of Sept. 1981.

WITNESSES:

Jeff Ricketts

LOCATOR

Bruce Ashby

By

Agent for

AMERICAN SELCO INCORPORATED

STATE OF NEVADA)

) ss

COUNTY OF _____)

I hereby certify that the within instrument was filed and recorded at the request of _____

File No. _____

on _____

at _____

Book _____

Page _____

Witness my hand and official seal the day and year aforesaid:

County Recorder

By _____

Deputy Recorder

RECORDED AT REQUEST OF
AMERICAN SELCO INC
BOOK 98 PAGE 288

81 SEP 25 AM 11:48

OFFICIAL RECORDS
EUREKA COUNTY, NEVADA
WILLIS A. DEPAOLI-RECORDER
FILE NO. 82083
FEE \$ 5.00

82084

NOTICE IS HEREBY GIVEN that Red No. 46 lode mining claim is hereby amended as the Red No. 46 lode mining claim. This claim was located by AMERICAN SELCO INCORPORATED a New York corporation, whose address is 90 West Grove Street, Suite 100, Reno, Nevada 89509 on the 10 day of Oct, 1980 and a copy of the location certificate is of record in the office of the Recorder of Eureka County, Nevada in Book 89, Page 546.

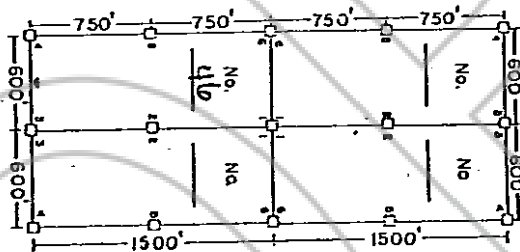
The general course of this claim is East/West. This claim is 1500 feet in length along the course of the claim, being 1490 feet from the point of discovery in a East direction to the East end line of this claim, and 10 feet in a West direction to the West end line of the claim. This claim is 600 feet in width being 300 feet in width on each side of the center line of the claim.

This claim is located all or in part the following quarter section(s), township(s) and range(s):

SE 1/4, Section 27, T 23 N, R 49 E, M.D.B. & M.
SW 1/4, Section 26, T 23 N, R 49 E, M.D.B. & M.
 1/4, Section _____, T _____ N, R _____ E, M.D.B. & M.
 1/4, Section _____, T _____ N, R _____ E, M.D.B. & M.

in unknown Mining District, Eureka County, Nevada. The location monument of this claim is situated with reference to some natural object or permanent monument as follows: The number one corner of this claim is located approximately 4950' S 130° E from the located SE corner of Section 22, T23N, R49E, MDM

The corners of this claim are marked by 4" by 4" X 5' wood posts, 4" diameter X 5' plastic pipe, or 4" trees with metal tags inscribed with the appropriate corner number as shown on the following sketch and accompanying claim map(s).



The location work consisted of making the map(s) as provided in NRS 517:040.

This amendment is made for the purposes of changing the name of the claim; correcting any errors, defects or omissions in the original and amended location certificates; complying with any requirements of the law that were not complied with prior to filing the original and amended location certificates; acquiring additional rights, if any, within the boundaries of this claim in compliance with the laws of the United States and the State of Nevada; all without waiver of any rights acquired within the above-described boundaries under the original location or any prior amendment thereof.

Dated and posted on the ground this 1 day of Sept, 1981.

WITNESSES:

Jeff Ricketts

LOCATOR:

Bruce Ashby

By

Agent for

AMERICAN SELCO INCORPORATED

STATE OF NEVADA)

) ss

COUNTY OF _____)

I hereby certify that the within instrument was filed and recorded at the request of: _____

File No. _____

on _____

at _____

Book _____

Page _____

Witness my hand and official seal the day and year aforesaid

County Recorder

By _____

Deputy Recorder

RECORDED AT REQUEST OF
AMERICAN SELCO INC
BOOK 98 PAGE 290

81 SEP 25 AM 1:48

OFFICIAL RECORDS
EUREKA COUNTY, NEVADA
WILLIS A. DEPAOLI-RECORDER
FILE NO. 82084
FEE \$ 5.00

82085
NOTICE IS HEREBY GIVEN that Red No. 47 lode mining claim is hereby amended as the Red No. 47 lode mining claim. This claim was located by AMERICAN SELCO INCORPORATED a New York corporation, whose address is 90 West Grove Street, Suite 100, Reno, Nevada 89509 on the 10 day of Oct, 1980 and a copy of the location certificate is of record in the office of the Recorder of Eureka County, Nevada in Book 89, Page 547.

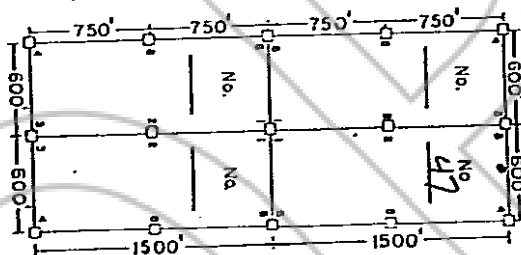
The general course of this claim is East/West. This claim is 1500 feet in length along the course of the claim, being 10 feet from the point of discovery in a East direction to the East end line of this claim, and 1490 feet in a West direction to the West end line of the claim. This claim is 600 feet in width being 300 feet in width on each side of the center line of the claim.

This claim is located all or in part the following quarter section(s), township(s) and range(s):

SE 1/4, Section 27, T 23 N, R 49 E, M.D.B. & M.
NE 1/4, Section 34, T 23 N, R 49 E, M.D.B. & M.
1/4, Section _____, T _____ N, R _____ E, M.D.B. & M.
1/4, Section _____, T _____ N, R _____ E, M.D.B. & M.

in UNKNOWN Mining District, Eureka County, Nevada. The location monument of this claim is situated with reference to some natural object or permanent monument as follows: The number one corner of this claim is located approximately 5,175' S 21° 40' W from the located SE corner of Section 22, T23N, R49E, MDM

The corners of this claim are marked by 4" by 4" X 5' wood posts, 4" diameter X 5' plastic pipe, or 4" trees with metal tags inscribed with the appropriate corner number as shown on the following sketch and accompanying claim map(s).



The location work consisted of making the map(s) as provided in NRS 517:040.

This amendment is made for the purposes of changing the name of the claim; correcting any errors, defects or omissions in the original and amended location certificates; complying with any requirements of the law that were not complied with prior to filing the original and amended location certificates; acquiring additional rights, if any, within the boundaries of this claim in compliance with the laws of the United States and the State of Nevada; all without waiver of any rights acquired within the above-described boundaries under the original location or any prior amendment thereof.

Dated and posted on the ground this _____ day of Sept, 1981.

WITNESSES:

Jeff Ricketts

LOCATOR:

Bruce Ashley
By _____
Agent for
AMERICAN SELCO INCORPORATED

STATE OF NEVADA)

COUNTY OF _____) ss

I hereby certify that the within instrument was filed and recorded at the request of: _____

File No. _____
on _____
at _____
Book _____ Page _____

Witness my hand and official seal the day and year afore said.

County Recorder

By _____
Deputy Recorder

RECORDED AT REQUEST OF
AMERICAN SELCO INC
BOOK 98 PAGE 292

81 SEP 25 AM 11:48

OFFICIAL RECORDS
EUREKA COUNTY, NEVADA
WILLIS A. DEPAOLI-RECORDER
FILE NO. 82085
FEE \$ 5.00

BOOK 98 PAGE 293

NOTICE IS HEREBY GIVEN that Red No. 48 lode mining claim, is hereby amended as the Red No. 48 lode mining claim. This claim was located by AMERICAN SELCO INCORPORATED a New York corporation, whose address is 90 West Grove Street, Suite 100, Reno, Nevada 89509 on the 10 day of Oct, 1980 and a copy of the location certificate is of record in the office of the Recorder of Eureka County, Nevada in book 89, page 548.

The general course of this claim is East/West. This claim is 1500 feet in length along the course of the claim, being 1490 feet from the point of discovery in a East direction to the East end line of this claim, and 10 feet in a West direction to the West end line of the claim. This claim is 600 feet in width being 300 feet in width on each side of the center line of the claim.

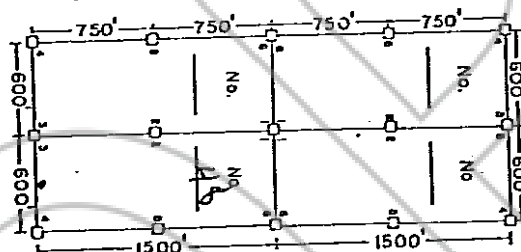
This claim is located all or in part the following quarter section(s), township(s) and range(s):

SE 1/4, Section 27, T 23 N, R 49 E, M.D.B. & M.
SW 1/4, Section 26, T 23 N, R 49 E, M.D.B. & M.
NE 1/4, Section 34, T 23 N, R 49 E, M.D.B. & M.
NW 1/4, Section 35, T 23 N, R 49 E, M.D.B. & M.

in unknown Mining District, Eureka County, Nevada. The location monument of this claim is situated with reference to some natural object or permanent monument as follows: The

number one corner of this claim is located approximately 4,950' S 13° E
from the located SE corner of Section 22, T23N, R49E, MDM

The corners of this claim are marked by 4" by 4" X 5' wood posts, 4" diameter X 5' plastic pipe, or 4" trees with metal tags inscribed with the appropriate corner number as shown on the following sketch and accompanying claim map(s).



The location work consisted of making the map(s) as provided in NRS 517:040.

This amendment is made for the purposes of changing the name of the claim; correcting any errors, defects or omissions in the original and amended location certificates; complying with any requirements of the law that were not complied with prior to filing the original and amended location certificates; acquiring additional rights, if any, within the boundaries of this claim in compliance with the laws of the United States and the State of Nevada; all with out waiver of any rights acquired within the above-described boundaries under the original location or any prior amendment thereof.

Dated and posted on the ground this 1 day of Sept. 1981.

WITNESSES:

Jeff Ricketts

LOCATOR:

Bruce Ashby

By

Agent for

AMERICAN SELCO INCORPORATED

STATE OF NEVADA)

) ss

COUNTY OF)

I hereby certify that the within instrument was filed and recorded at the request of:

File No. _____

on _____

at _____

Book _____

Page _____

Witness by hand and official seal the day and year afore said.

County Recorder

By _____

Deputy Recorder

RECORDED AT REQUEST OF
AMERICAN SELCO INC
BOOK 98 PAGE 274

81 SEP 25 AM 11:48

OFFICIAL RECORDS
EUREKA COUNTY, NEVADA
WILLIS A. DI PAOLI - RECORDER
FILE NO. 82086
FEE \$ 5.00