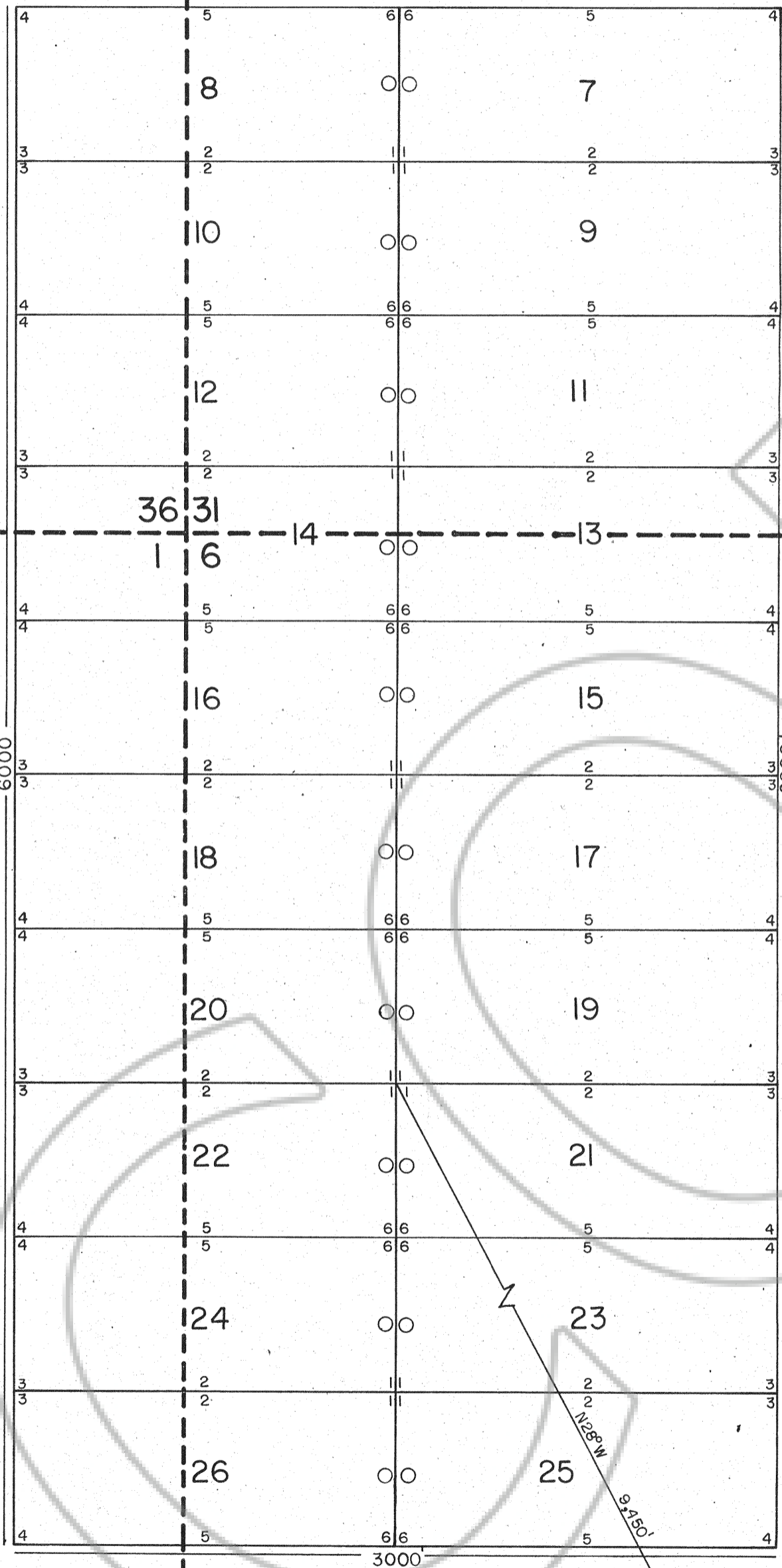


R.50E.

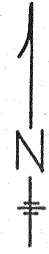
R.51E.

3000'



T.23N.

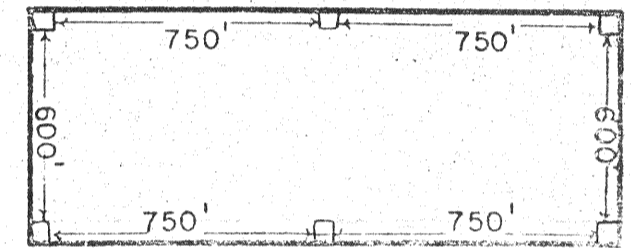
T.22N.



SCALE: 1" = 500'



ALL CLAIMS ARE STAKED AS BELOW



○ DENOTES LOCATION MONUMENT

**AS AMERICAN SELCO INC.**

CLAIM MAP FOR HOT SHOT 7 - 26  
 UNPATENTED MINING CLAIMS  
 LOCATED IN UNSURVEYED SECTION 6, T22N, R51E, SECTION 31, T23N, R51E,  
 SECTION 36, T23N, R50E, AND SECTION 1, T22N, R50E, MDM

EUREKA COUNTY, NEVADA  
 THE NW CORNER (#1 CORNER) OF HOT SHOT 21 IS LOCATED APPROXIMATELY  
 9,450 FEET N28°W FROM THE NW CORNER OF SEC. 17 T22N, R51E, MDM

CLAIMS FILED BY:  
 AMERICAN SELCO, INC.,  
 90 WEST GROVE STREET, SUITE 100  
 RENO, NEVADA 89509

ALL CLAIMS MEASURE 600' X 1500'  
 ALL CLAIMS MARKED BY 4" X 4" POSTS OR 4" TREES  
 DATED & POSTED ON THE GROUND JULY 7, 1981

Filed  
 RECORDED AT THE REQUEST OF AMERICAN SELCO INC  
 on October 19, 1981, at 56 mins. past 10 A.M. in  
 Book \_\_\_\_\_ of OFFICIAL RECORDS, page \_\_\_\_\_, RECORDS OF  
 EUREKA COUNTY, NEVADA. WILLIS A. DePAOLI Recorder  
 File No. 82328 Fee \$ 300.00

82328

DRAWN BY D.QUAST ON 10-8-81

7	8
18	17