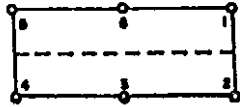
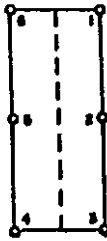


82900



STATE OF NEVADA

Fee \$ \_\_\_\_\_

COUNTY OF EUREKA

Number \_\_\_\_\_

Filed for record this \_\_\_\_\_ day of \_\_\_\_\_  
 19\_\_\_\_\_, at \_\_\_\_\_ o'clock \_\_\_\_\_ M.  
 Reception No. \_\_\_\_\_

These diagrams explain the method  
 of description of the claim.

Recorder

Deputy

## CERTIFICATE OF LOCATION - NEVADA

THE UNDERSIGNED hereby certifies that EXXON CORPORATION, by its Agent, the undersigned, does hereby locate the SPRING 82 Lode Mining Claim on this 7TH day of JANUARY, 1982, excepting that portion of the GAP \*\* Lode Mining Claim located November \*\*, 1981, by EXXON CORPORATION, situated in the MT. HOPE Mining District, EUREKA County, Nevada.

Said Claim is located in the SW (NW) (Quarter), Section(s) 1 (12), Township 22 NORTH, Range 51 EAST, Mt. Diablo P. M., and more particularly described as follows, to-wit:

\* Beginning at the Northeast Corner Post Number 1,

Thence, 750.0 feet in a S 00°05'30" W direction to Post Number 2,  
 Thence, 750.0 feet in a S 00°05'30" W direction to Post Number 3,  
 Thence, 600.0 feet in a N 72°48'40" W direction to Post Number 4,  
 Thence, 750.0 feet in a N 00°05'30" E direction to Post Number 5,  
 Thence, 750.0 feet in a N 00°05'30" E direction to Post Number 6,  
 Thence, 600.0 feet in a S 72°48'40" E direction to Post Number 1,

the point of beginning, and all posts being 4" x 4" x 4 1/2".

The Claim Monument on which the Notice is posted lies approximately midway between the two sides and is 1200 feet from the NORTHERLY end and 300 feet from the SOUTHERLY end.

To tie this Claim to the Public Survey, begin at the SOUTHWEST Corner, Section 36, Township 23 NORTH, Range 51 EAST, Mt. Diablo P. M., thence bear SOUTH, 3869.0 feet and EAST, 2507.9 feet to the Northeast Corner of this Claim.\*

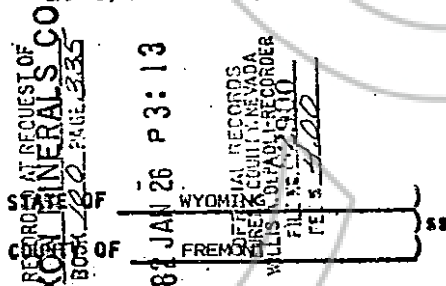
The location work consisted of making the map as provided in NRS 517.040.  
 Dated JANUARY 22, A. D., 1982, and filed in duplicate.

\*\* GAP 3, NOVEMBER 5, 1981  
 GAP 4, NOVEMBER 7, 1981  
 GAP 5, NOVEMBER 5, 1981

EXXON CORPORATION  
 (c/o Exxon Minerals Company.  
 P. O. Box 120  
 Denver, Colorado 80201)

By:

*Richard D. Inberg*  
 Its Agent  
 -Locator-



Subscribed and sworn to before me this 22ND day of JANUARY, 1982, by RICHARD D. INBERG as Agent for EXXON CORPORATION.

My Commission Expires:

APRIL 4, 1982

*Patricia A. Van Houten*  
 Notary Public

\* Grid Bearings based on Nevada State Plane Coordinate System, (East)

D1:A16,17  
 11/81

BOOK 100 PAGE 335

