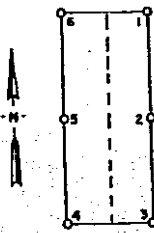
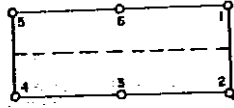


83003



These diagrams explain
method of description of
claim.



STATE OF NEVADA

COUNTY OF EUREKA

SS. Fee \$ No.

Filed for record this _____ day of _____
19____, at _____ o'clock _____ M.
Reception No. _____

Recorder

Deputy

CERTIFICATE OF LOCATION - NEVADA

THE UNDERSIGNED, hereby certifies that EXXON CORPORATION, by its Agent, the under-
signed, does hereby locate the _____ GAP 1 _____ Lode Mining Claim on this
_____ day of _____ NOVEMBER, 19 81, situated in the _____ MT. HOPE _____ Mining
District, _____ EUREKA _____ County, Nevada.

Said Claim is located in the _____ NE _____ (Quarter) Section(s) 12
Township 22 NORTH, Range 51 EAST, Mt. Diablo P.M., and more particularly
described as follows, to wit:

*Beginning at the northeast corner post No. 1,

Thence, 685 feet in a S14°36'W direction to Post No. 2,
Thence, 685 feet in a S14°36'W direction to Post No. 3,
Thence, 100 feet in a N76°49'W direction to Post No. 4,
Thence, 685 feet in a N14°36'E direction to Post No. 5,
Thence, 685 feet in a N14°36'E direction to Post No. 6,
Thence, 100 feet in a S76°49'E direction to Post No. 1,

the point of beginning and all posts being 4" x 4" x 4½'.

The claim monument on which the Notice is posted lies approximately midway
between the two sides and is 50 feet from the SOUTHERLY end and 1320 feet
from the NORTHERLY end.

To tie this Claim to the Public Survey, begin at the SOUTHEAST corner,
Section 36, Township 23 NORTH, Range 51 EAST, Mt. Diablo P.M., bear
SOUTH, 5166.9 feet, and WEST, 729.5 feet to the northeast corner of this
Claim.

The location work consisted of making the map as provided in NRS 517.040.
Dated JANUARY 5, A.D., 19 82, and filed in duplicate.

*NOTE: BEARINGS ARE GRID BEARINGS
NEVADA STATE PLANE COORDINATE
SYSTEM - EAST ZONE

EXXON CORPORATION
(c/o Exxon Minerals Company
P. O. Box 120
Denver, Colorado 80201)

By: *Richard D. Dakey*
Its Agent
-Locator-

RECORDED AT REQUEST OF
EXXON MINERALS CO
BOOK 100 PAGE 437

82 JAN 26 P 3:25

OFFICIAL RECORDS
EUREKA COUNTY, NEVADA
WILLIS A. DEPAUL RECORDER
FILE # 83003
FEE \$ 45.00

OF _____)
COUNTY OF FREMONT) SS.

Subscribed and sworn to before me this _____ 5TH _____ day of _____ JANUARY
19 82.

My commission expires:

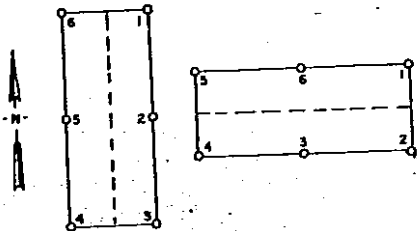
APRIL 4, 1982

BOOK 100 PAGE 437

Notary Public

PATRICIA A. VAN HOUTEN - Notary Public
County of Fremont State of Wyoming
My Commission expires April 4, 1982

83004



These diagrams explain
method of description of
claim.

STATE OF NEVADA

COUNTY OF EUREKA

SS. Fee \$ _____, No. _____

Filed for record this _____ day of _____
19 _____, at _____ o'clock _____ M.
Reception No. _____

Recorder

Deputy

CERTIFICATE OF LOCATION - NEVADA

THE UNDERSIGNED, hereby certifies that EXXON CORPORATION, by its Agent, the under-
signed, does hereby locate the _____ GAP 2 _____ Lode Mining Claim on this
5TH day of _____ NOVEMBER, 19 81, situated in the _____ MT. HOPE _____ Mining
District, _____ EUREKA _____ County, Nevada.

Said Claim is located in the _____ SE (Quarter) Section(s) 1
Township 22 NORTH, Range 51 EAST, Mt. Diablo P.M., and more particularly
described as follows, to wit:

*Beginning at the northeast corner post No. 1,

Thence, 360	feet in a S7°29'E	direction to Post No. 2,
Thence, 360	feet in a S7°29'E	direction to Post No. 3,
Thence, 500	feet in a N76°49'W	direction to Post No. 4,
Thence, 360	feet in a N7°29'W	direction to Post No. 5,
Thence, 360	feet in a N7°29'W	direction to Post No. 6,
Thence, 500	feet in a S76°49'E	direction to Post No. 1,

the point of beginning and all posts being 4" x 4" x 4½".

The claim monument on which the Notice is posted lies approximately midway
between the two sides and is 190 feet from the NORTHERLY end and 530 feet
from the SOUTHERLY end.

To tie this Claim to the Public Survey, begin at the SOUTHEAST corner,
Section 36, Township 23 NORTH, Range 51 EAST, Mt. Diablo P.M., bear
SOUTH, 4413.4 feet, and WEST, 828.5 feet to the northeast corner of this
Claim.

The location work consisted of making the map as provided in HRS 517.040.
Dated JANUARY 5, A.D., 19 82, and filed in duplicate.

EXXON CORPORATION
(c/o Exxon Minerals Company
P. O. Box 120
Denver, Colorado 80201)

By: Richard D. Hargis
Its Agent
-Locator-

*NOTE: BEARINGS ARE GRID BEARINGS
NEVADA STATE PLANE COORDINATE
SYSTEM - EAST ZONE

RECORDED IN RECORDS OF
EXXON MINERALS CO.
BOOK 100 PAGE 438

82 JAN 26 P 3: 00

OFFICIAL RECORDS
EUREKA COUNTY CLERK
WILLIS A. DEWITT
FILE NO. 83004
FEE \$ 4.00


STATE OF WYOMING }
COUNTY OF FREMONT } SS.

Subscribed and sworn to before me this 5TH day of JANUARY
19 82.

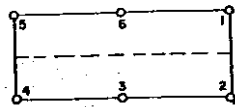

My commission expires:

APRIL 4, 1982

BOOK 100 PAGE 438



83005



These diagrams explain
method of description of
claim.

STATE OF NEVADA

COUNTY OF EUREKA

SS. Fee \$ _____, No. _____

Filed for record this _____ day of _____,
19____, at _____ o'clock _____ M.
Reception No. _____

Recorder

Deputy

CERTIFICATE OF LOCATION - NEVADA

THE UNDERSIGNED, hereby certifies that EXXON CORPORATION, by its Agent, the under-
signed, does hereby locate the GAP 3 Lode Mining Claim on this
5TH day of NOVEMBER, 1981, situated in the MT. HOPE Mining
District, EUREKA County, Nevada.

Said Claim is located in the SW (Quarter) Section(s) _____,
Township 22 NORTH, Range 51 EAST, Mt. Diablo P.M., and more particularly
described as follows, to wit:

* Beginning at the northeast corner post No. 1,

Thence, 220.4 feet in a	S0°47'W	direction to Post No. 2,
Thence, 220.4 feet in a	S0°47'W	direction to Post No. 3,
Thence, 350 feet in a	N77°03'W	direction to Post No. 4,
Thence, 220.4 feet in a	N0°47'E	direction to Post No. 5,
Thence, 220.4 feet in a	N0°47'E	direction to Post No. 6,
Thence, 350 feet in a	S77°03'E	direction to Post No. 1,

the point of beginning and all posts being 4" x 4" x 4½'.

The claim monument on which the Notice is posted lies approximately midway
between the two sides and is 20 feet from the NORTHERLY end and 420.8 feet
from the SOUTHERLY end.

To tie this Claim to the Public Survey, begin at the SOUTHEAST corner,
Section 36, Township 23 NORTH, Range 51 EAST, Mt. Diablo P.M., bear
SOUTH, 4654.7 feet, and WEST, 2732.2 feet to the northeast corner of this
Claim. *

The location work consisted of making the map as provided in NRS 517.040.
Dated JANUARY 5, A.D., 1982, and filed in duplicate.

*NOTE: BEARINGS ARE GRID BEARINGS
NEVADA STATE PLANE COORDINATE
SYSTEM - EAST ZONE

EXXON CORPORATION
(c/o Exxon Minerals Company
P. O. Box 120
Denver, Colorado 80201)

By:

Richard D. Hays
Its Agent
-Locator-

RECORDED AT REQUEST OF
EXXON MINERALS CO
BOOK 100 PAGE 439

82 JAN 26 P 3:20
OFFICIAL RECORDS
EUREKA COUNTY, NEVADA
FILE NO. 83005
FEE \$4.00

OF WYOMING) SS.
COUNTY OF FREMONT)

Subscribed and sworn to before me this 5TH day of JANUARY,
1982.

Patricia A. Van Houten
Notary Public

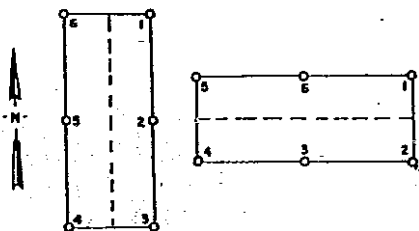
My commission expires:

APRIL 4, 1982

BOOK 100 PAGE 439



83006



These diagrams explain
method of description of
claim.

STATE OF NEVADA

COUNTY OF EUREKA

SS. Fee \$ _____ No. _____

Filed for record this _____ day of _____
19____, at _____ o'clock _____ M.
Reception No. _____

Recorder

Deputy

CERTIFICATE OF LOCATION - NEVADA

THE UNDERSIGNED, hereby certifies that EXXON CORPORATION, by its Agent, the under-
signed, does hereby locate the _____ GAP 4 _____ Lode Mining Claim on this
7TH day of _____ NOVEMBER, 19 81, situated in the _____ MT. HOPE Mining
District, _____ EUREKA County, Nevada.

Said Claim is located in the _____ SW (NW) (Quarter) Section(s) 1 (12)
Township 22 NORTH, Range 51 EAST, Mt. Diablo P.M., and more particularly
described as follows, to wit:

*Beginning at the northeast corner post No. 1,

Thence, 190 feet in a S21°03'W direction to Post No. 2.
Thence, 525 feet in a N77°03'W direction to Post No. 3.
Thence, 525 feet in a N77°03'W direction to Post No. 4.
Thence, 190 feet in a N21°03'E direction to Post No. 5.
Thence, 525 feet in a S77°03'E direction to Post No. 6.
Thence, 525 feet in a S77°03'E direction to Post No. 1.

the point of beginning and all posts being 4" x 4" x 4 1/2".

The claim monument on which the Notice is posted lies approximately midway
between the two sides and is 40 feet from the EASTERLY end and 1010 feet
from the WESTERLY end.

To tie this Claim to the Public Survey, begin at the _____ SOUTHEAST corner,
Section 36, Township 23 NORTH, Range 51 EAST, Mt. Diablo P.M., bear
SOUTH, 5072.0 feet, and WEST, 2839.8 feet to the northeast corner of this
Claim.

The location work consisted of making the map as provided in HRS 517.040.
Dated _____ JANUARY 5, A.D., 19 82, and filed in duplicate.

*NOTE: BEARINGS ARE GRID BEARINGS
NEVADA STATE PLANE COORDINATE
SYSTEM - EAST ZONE

EXXON CORPORATION
(c/o Exxon Minerals Company
P. O. Box 120
Denver, Colorado 80201)

By: _____
Its Agent
-Locator-

RECORDED AT REQUEST OF
EXXON MINERALS CO
BOOK 100 PAGE 440

82 JAN 26 P 3:28

OFFICIAL RECORDS
EUREKA COUNTY NEVADA
WILIS A. DOWD RECORDER
FILE NO. 83100
FEE \$ 44.00


OF _____) SS.
COUNTY OF FREMONT)

Subscribed and sworn to before me this _____ 5TH day of _____ JANUARY
19 82.

My commission expires:

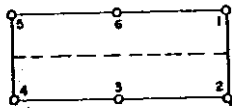
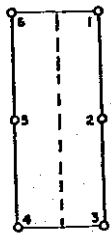
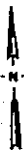
APRIL 4, 1982

Notary Public



BOOK 100 PAGE 440

83007



These diagrams explain
method of description of
claim.

STATE OF NEVADA

SS. Fee \$ _____, No. _____

COUNTY OF EUREKA

Filed for record this _____ day of _____
19_____, at _____ o'clock _____ M.
Reception No. _____

Recorder

Deputy

CERTIFICATE OF LOCATION - NEVADA

THE UNDERSIGNED, hereby certifies that EXXON CORPORATION, by its Agent, the undersigned, does hereby locate the GAP 5 Lode Mining Claim on this 5TH day of NOVEMBER, 1981, situated in the MT. HOPE Mining District, EUREKA County, Nevada.

Said Claim is located in the SW (Quarter) Section(s) 1 Township 22 NORTH, Range 51 EAST, Mt. Diablo P.M., and more particularly described as follows, to wit:

*Beginning at the northeast corner post No. 1,

Thence, 698.7 feet in a S0°47'W direction to Post No. 2,
Thence, 698.7 feet in a S0°47'W direction to Post No. 3,
Thence, 400 feet in a N77°03'W direction to Post No. 4,
Thence, 698.7 feet in a N0°47'E direction to Post No. 5,
Thence, 698.7 feet in a N0°47'E direction to Post No. 6,
Thence, 400 feet in a S77°03'E direction to Post No. 1,

the point of beginning and all posts being 4" x 4" x 4½".

The claim monument on which the Notice is posted lies approximately midway between the two sides and is 20 feet from the SOUTHERLY end and 1377.4 feet from the NORTHERLY end.

To tie this Claim to the Public Survey, begin at the SOUTHEAST corner, Section 36, Township 23 NORTH, Range 51 EAST, Mt. Diablo P.M., bear SOUTH, 3268.7 feet, and WEST, 2664.5 feet to the northeast corner of this Claim. *

The location work consisted of making the map as provided in NRS 517.040.
Dated JANUARY 5, A.D., 1982, and filed in duplicate.

*NOTE: BEARINGS ARE GRID BEARINGS
NEVADA STATE PLANE COORDINATE
SYSTEM - EAST ZONE

EXXON CORPORATION
(c/o Exxon Minerals Company
P. O. Box 120
Denver, Colorado 80201)

By: Richard O. Doherty
Its Agent
-Locator-

RECORDED AT REQUEST OF
EXXON MINERALS CO
BOOK 100 PAGE 44

82 JAN 26 P 31 28

OFFICIAL RECORDS
EUREKA COUNTY NEVADA
FILED IN DEPT. OF REVENUE
FILE NO. 83-077
FEE \$ 4.00

OF WYOMING)
COUNTY OF FREMONT) SS.

Subscribed and sworn to before me this 5TH day of JANUARY, 1982.

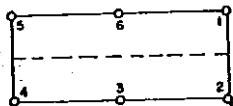
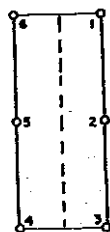
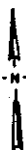
Patricia A. Van Houten
Notary Public

My commission expires:

APRIL 4, 1982



BOOK 100 PAGE 44



These diagrams explain
method of description of
claim.

STATE OF NEVADA

COUNTY OF EUREKA

SS. Fee \$____, No. ____

Filed for record this _____ day of _____
19____, at _____ o'clock _____ M.
Reception No. _____

Recorder

Deputy

CERTIFICATE OF LOCATION - NEVADA

THE UNDERSIGNED, hereby certifies that EXXON CORPORATION, by its Agent, the under-
signed, does hereby locate the _____ GAP 6 _____ Lode Mining Claim on this
8TH day of NOVEMBER, 1981, situated in the _____ MT. HOPE _____ Mining
District, _____ EUREKA _____ County, Nevada.

Said Claim is located in the _____ SW (Quarter) Section(s) 1
Township 22 NORTH, Range 51 EAST, Mt. Diablo P.M., and more particularly
described as follows, to wit:

*Beginning at the northeast corner post No. 1,

Thence, 705	feet in a S1°23'W	direction to Post No. 2,
Thence, 705	feet in a S1°23'W	direction to Post No. 3,
Thence, 130	feet in a N88°54'W	direction to Post No. 4,
Thence, 705	feet in a N1°23'E	direction to Post No. 5,
Thence, 705	feet in a N1°23'E	direction to Post No. 6,
Thence, 130	feet in a S88°54'E	direction to Post No. 1,

the point of beginning and all posts being 4" x 4" x 4½'.

The claim monument on which the Notice is posted lies approximately midway
between the two sides and is 30 feet from the NORTHERLY end and 1380 feet
from the SOUTHERLY end.

To tie this Claim to the Public Survey, begin at the SOUTHEAST corner,
Section 36, Township 23 NORTH, Range 51 EAST, Mt. Diablo P.M., bear
SOUTH, 3638.0 feet, and WEST, 4075.1 feet to the northeast corner of this
Claim.

The location work consisted of making the map as provided in NRS 517.040.
Dated JANUARY 5, A.D., 1982, and filed in duplicate.

*NOTE: BEARINGS ARE GRID BEARINGS
NEVADA STATE PLANE COORDINATE
SYSTEM - EAST ZONE

EXXON CORPORATION
(c/o Exxon Minerals Company
P. O. Box 120
Denver, Colorado 80201)

By:

Its Agent
-Locator-

RECORDED AT REQUEST OF
EXXON MINERALS CO.
BOOK 100 PAGE 442

82 JAN 26 P 3:26

OFFICIAL RECORDS
NEVADA COUNTY CLERK
WALTER A. JENSEN
FILE NO. 81108
FEE \$4.00

EXXON MINERALS CO.
COUNTY OF FREMONT

WYOMING
FREMONT


SS.

Subscribed and sworn to before me this 5TH day of JANUARY
1982.

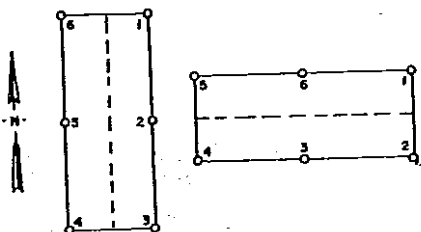
Patricia A. Van Houten
Notary Public

My commission expires:

APRIL 4, 1982



BOOK 100 PAGE 442



These diagrams explain
method of description of
claim.

83009

STATE OF NEVADA)
COUNTY OF EUREKA) SS. Fee \$ _____, No. _____
Filed for record this _____ day of _____,
19 _____, at _____ o'clock _____ H.
Reception No. _____
Recorder _____ Deputy _____

CERTIFICATE OF LOCATION - NEVADA

THE UNDERSIGNED, hereby certifies that EXXON CORPORATION, by its Agent, the under-
signed, does hereby locate the GAP 7 Lode Mining Claim on this
9TH day of NOVEMBER, 19 81, situated in the MT. HOPE Mining
District, EUREKA County, Nevada.

Said Claim is located in the SW (Quarter) Section(s) 1
Township 22 NORTH, Range 51 EAST, Mt. Diablo P.M., and more particularly
described as follows, to wit:

*Beginning at the northeast corner post No. 1,

Thence, 140 feet in a S1°23'W direction to Post No. 2,
Thence, 585 feet in a N88°54'W direction to Post No. 3,
Thence, 585 feet in a N88°54'W direction to Post No. 4,
Thence, 140 feet in a N1°23'E direction to Post No. 5,
Thence, 585 feet in a S88°54'E direction to Post No. 6,
Thence, 585 feet in a S88°54'E direction to Post No. 1,

the point of beginning and all posts being 4" x 4" x 4½'

The claim monument on which the Notice is posted lies approximately midway
between the two sides and is 180 feet from the EASTERLY end and 990 feet
from the WESTERLY end.

To tie this Claim to the Public Survey, begin at the SOUTHEAST corner,
Section 36, Township 23 NORTH, Range 51 EAST, Mt. Diablo P.M., bear
SOUTH, 3500.0 feet, and WEST, 3971.9 feet to the northeast corner of this
Claim.

The location work consisted of making the map as provided in NRS 517.040.
Dated JANUARY 5, A.D., 19 82, and filed in duplicate.

*NOTE: BEARINGS ARE GRID BEARINGS
NEVADA STATE PLANE COORDINATE
SYSTEM - EAST ZONE

EXXON CORPORATION
(c/o Exxon Minerals Company
P. O. Box 120
Denver, Colorado 80201)

By: *Robert D. Hays*
Its Agent
-Locator-

RECORDED AT REQUEST OF
EXXON MINERALS CO.
BOOK 100 PAGE 443
OF 82 JAN 26 P 3: 26
OFFICIAL RECORDS
EUREKA COUNTY, NEVADA
JILLIS A. DEWITT, RECORDER
FILE NO. 83009
FEE \$ 4.00
COUNTY OF FREMONT) SS.


Subscribed and sworn to before me this 5TH day of JANUARY,
19 82.

Patricia A. Van Houten
Notary Public

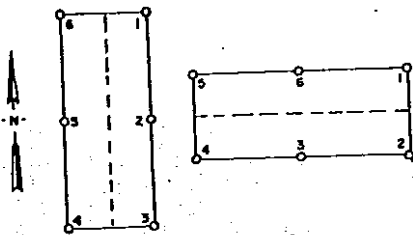
My commission expires:

APRIL 4, 1982

BOOK 100 PAGE 443



83010



These diagrams explain
method of description of
claim.

STATE OF NEVADA }
COUNTY OF EUREKA } SS. Fee \$ _____, No. _____
Filed for record this _____ day of _____
19____, at _____ o'clock _____ M.
Reception No. _____
Recorder _____ Deputy _____

CERTIFICATE OF LOCATION - NEVADA

THE UNDERSIGNED, hereby certifies that EXXON CORPORATION, by its Agent, the under-
signed, does hereby locate the _____ GAP 8 Lode Mining Claim on this
8TH day of NOVEMBER, 19 81, situated in the _____ MT. HOPE Mining
District, _____ EUREKA County, Nevada.

Said Claim is located in the _____ SW (Quarter) Section(s) 1
Township 22 NORTH, Range 51 EAST, Mt. Diablo P.M., and more particularly
described as follows, to wit:

*Beginning at the northeast corner post No. 1,

Thence, 660.2 feet in a S1°23'W	direction to Post No. 2.
Thence, 660.2 feet in a S1°23'W	direction to Post No. 3.
Thence, 100 feet in a N88°54'W	direction to Post No. 4.
Thence, 660.2 feet in a N1°23'E	direction to Post No. 5.
Thence, 660.2 feet in a N1°23'E	direction to Post No. 6.
Thence, 100 feet in a S88°54'E	direction to Post No. 1.

the point of beginning and all posts being 4" x 4" x 4 1/2'.

The claim monument on which the Notice is posted lies approximately midway
between the two sides and is 30 feet from the NORTHERLY end and 1290.4 feet
from the SOUTHERLY end.

To tie this Claim to the Public Survey, begin at the SOUTHEAST corner,
Section 36, Township 23 NORTH, Range 51 EAST, Mt. Diablo P.M., bear
SOUTH, 3619.2 feet, and WEST, 5045.0 feet to the northeast corner of this
Claim.

The location work consisted of making the map as provided in NRS 517.040.
Dated JANUARY 5, A.D., 19 82, and filed in duplicate.

*NOTE: BEARINGS ARE GRID BEARINGS
NEVADA STATE PLANE COORDINATE
SYSTEM - EAST ZONE

EXXON CORPORATION
(c/o Exxon Minerals Company
P. O. Box 120
Denver, Colorado 80201)

By: Richard O. Houten
Its Agent
-Locator-

RECORDED AT REQUEST OF
EXXON MINERALS CO
BOOK 100 PAGE 444
OF 82 JAN 26 P 3:26
WYOMING
FREMONT
OFFICIAL RECORDS
EUREKA COUNTY, NEVADA
WILBIS A. DEPAUL RECORDER
FILE NO. 83010
FEE \$4.00

Subscribed and sworn to before me this 5TH day of JANUARY, 1982.

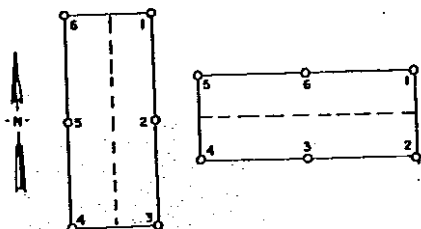
Patricia A. Van Houten
Notary Public

My commission expires:

APRIL 4, 1982

BOOK 100 PAGE 444





These diagrams explain
method of description of
claim.

STATE OF NEVADA

COUNTY OF EUREKA

SS. Fee \$ No.

Filed for record this _____ day of _____
19____, at _____ o'clock _____ M.
Reception No. _____

Recorder

Deputy

CERTIFICATE OF LOCATION - NEVADA

THE UNDERSIGNED, hereby certifies that EXXON CORPORATION, by its Agent, the under-
signed, does hereby locate the _____ Lode Mining Claim on this
_____ day of _____, 19____, situated in the _____ Mining
District, _____ County, Nevada.

Said Claim is located in the _____ (Quarter) Section(s) _____
Township _____, Range _____, Mt. Diablo P.M., and more particularly
described as follows, to wit:

* Beginning at the northeast corner post No. 1,

Thence, 405	feet in a S7°22'W	direction to Post No. 2,
Thence, 405	feet in a S7°22'W	direction to Post No. 3,
Thence, 90	feet in a N79°23'W	direction to Post No. 4,
Thence, 405	feet in a N7°22'E	direction to Post No. 5,
Thence, 405	feet in a N7°22'E	direction to Post No. 6,
Thence, 90	feet in a S79°23'E	direction to Post No. 1,

the point of beginning and all posts being 4" x 4" x 4½'.

The claim monument on which the Notice is posted lies approximately midway
between the two sides and is _____ feet from the SOUTHERLY end and _____ feet
from the NORTHERLY end.

To tie this Claim to the Public Survey, begin at the SOUTHEAST corner,
Section _____, Township _____, Range _____, Mt. Diablo P.M., bear
SOUTH _____, 4932.1 feet, and WEST _____, 5114.6 feet to the northeast corner of this
Claim.

The location work consisted of making the map as provided in NRS 517.040.
Dated _____, JANUARY 5, A.D., 19____, and filed in duplicate.

*NOTE: BEARINGS ARE GRID BEARINGS
NEVADA STATE PLANE COORDINATE
SYSTEM - EAST ZONE

EXXON CORPORATION
(c/o Exxon Minerals Company
P. O. Box 120
Denver, Colorado 80201)

By:

Robert D. Van Houten
Its Agent

-Locator-

RECORDED AT REQUEST OF
EXXON MINERALS CO
BOOK 100 PAGE 445

82 JAN 26 P 3:28

OFFICIAL RECORDS
EUREKA COUNTY, NEVADA
JILLIS A. GUTERLICH-RECORDER
FILE NO. 83011
FEE \$ 4.00

STATE OF _____ } SS.
COUNTY OF _____ }

Subscribed and sworn to before me this _____ 5TH day of _____ JANUARY
19____.

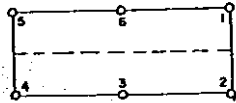
My commission expires:

APRIL 4, 1982

Patricia A. Van Houten
Notary Public



BOOK 100 PAGE 445



These diagrams explain method of description of claim.

83012

STATE OF NEVADA

COUNTY OF EUREKA

SS. Fee \$ No.

Filed for record this day of 19 at o'clock M. Reception No.

Recorder

Deputy

CERTIFICATE OF LOCATION - NEVADA

THE UNDERSIGNED, hereby certifies that EXXON CORPORATION, by its Agent, the undersigned, does hereby locate the GAP 10 Lode Mining Claim on this 8TH day of NOVEMBER, 19 81, situated in the MT. HOPE Mining District, EUREKA County, Nevada.

Said Claim is located in the SE (NE) (Quarter) Section(s) 2 (11) Township 22 NORTH, Range 51 EAST, Mt. Diablo P.M., and more particularly described as follows, to wit:

*Beginning at the northeast corner post No. 1,

Thence, 395 feet in a S3°20'W direction to Post No. 2,
Thence, 395 feet in a S3°20'W direction to Post No. 3,
Thence, 100 feet in a N84°00'W direction to Post No. 4,
Thence, 395 feet in a N3°20'E direction to Post No. 5,
Thence, 395 feet in a N3°20'E direction to Post No. 6,
Thence, 100 feet in a S84°00'E direction to Post No. 1,

the point of beginning and all posts being 4" x 4" x 4 1/2".

The claim monument on which the Notice is posted lies approximately midway between the two sides and is 30 feet from the NORTHERLY end and 760 feet from the SOUTHERLY end.

To tie this Claim to the Public Survey, begin at the SOUTHEAST corner, Section 36, Township 23 NORTH, Range 51 EAST, Mt. Diablo P.M., bear SOUTH, 4813.1 feet, and WEST, 5691.2 feet to the northeast corner of this Claim.

The location work consisted of making the map as provided in HRS 517.040. Dated JANUARY 5, A.D., 19 82, and filed in duplicate.

*NOTE: BEARINGS ARE GRID BEARINGS
NEVADA STATE PLANE COORDINATE
SYSTEM - EAST ZONE

EXXON CORPORATION
(c/o Exxon Minerals Company
P. O. Box 120
Denver, Colorado 80201)

By: *Richard D. Hagen*
Its Agent
-Locator-

RECORDED AT REQUEST OF
EXXON MINERALS CO.
BOOK 100 PAGE 446

82 JAN 26 3:25

OFFICIAL RECORDS
EUREKA COUNTY, NEVADA
WILLIS A. DEPAUL-RECORDER
FILE NO. 83012
FEE \$ 4.00

STATE OF WYOMING)
COUNTY OF FREMONT) SS.

Subscribed and sworn to before me this 5TH day of JANUARY 19 82.

Patricia A. Van Houten
Notary Public

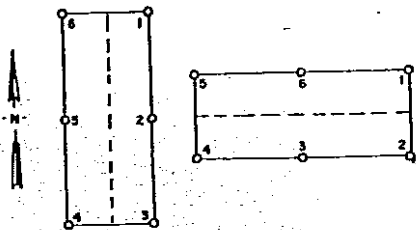
My commission expires:

APRIL 4, 1982

PATRICIA A. VAN HOUTEN - Notary Public
County of Fremont State of Wyoming
My Commission expires April 4, 1982

BOOK 100 PAGE 446

83013



These diagrams explain
method of description of
claim.

STATE OF NEVADA

COUNTY OF EUREKA

SS. Fee \$ _____ No. _____

Filed for record this _____ day of _____
19_____, at _____ o'clock _____ M.

Reception No. _____

Recorder _____

Deputy _____

CERTIFICATE OF LOCATION - NEVADA

THE UNDERSIGNED, hereby certifies that EXXON CORPORATION, by its Agent, the under-
signed, does hereby locate the GAP 11 Lode Mining Claim on this
7TH day of NOVEMBER, 1981, situated in the MT. HOPE Mining
District, EUREKA County, Nevada.

Said Claim is located in the SW (NW) (Quarter) Section(s) 1 (12)
Township 22 NORTH, Range 51 EAST, Mt. Diablo P.M., and more particularly
described as follows, to wit:

*Beginning at the northeast corner post No. 1,

Thence, 430	feet in a <u>S7°33'W</u>	direction to Post No. 2,
Thence, 430	feet in a <u>S7°33'W</u>	direction to Post No. 3,
Thence, 120	feet in a <u>N88°54'W</u>	direction to Post No. 4,
Thence, 430	feet in a <u>N7°33'E</u>	direction to Post No. 5,
Thence, 430	feet in a <u>N7°33'E</u>	direction to Post No. 6,
Thence, 120	feet in a <u>S88°54'E</u>	direction to Post No. 1,

the point of beginning and all posts being 4" x 4" x 4'.

The claim monument on which the Notice is posted lies approximately midway
between the two sides and is 40 feet from the NORTHERLY end and 820 feet
from the SOUTHERLY end.

To tie this Claim to the Public Survey, begin at the SOUTHEAST corner,
Section 36, Township 23 NORTH, Range 51 EAST, Mt. Diablo P.M., bear
SOUTH, 5041.5 feet, and WEST, 4423.3 feet to the northeast corner of this
Claim.

The location work consisted of making the map as provided in HRS 517.040.
Dated JANUARY 5, A.D., 1982, and filed in duplicate.

*NOTE: BEARINGS ARE GRID BEARINGS
NEVADA STATE PLANE COORDINATE
SYSTEM - EAST ZONE

EXXON CORPORATION
(c/o Exxon Minerals Company
P. O. Box 120
Denver, Colorado 80201)

By: _____

Its Agent
-Locator-

RECORDED AT REQUEST OF
EXXON MINERALS CO.
BOOK 100 PAGE 447

82 JAN 26 P 3:26

OFFICIAL RECORDS
EUREKA COUNTY, NEVADA
WILLIS A. DEBOLLE, Recorder
FILE NO. 3713
FEE \$ 4.00

OF _____ } SS.
COUNTY OF FREMONT }

Subscribed and sworn to before me this 5TH day of JANUARY,
1982.

Patricia A. Van Houten
Notary Public

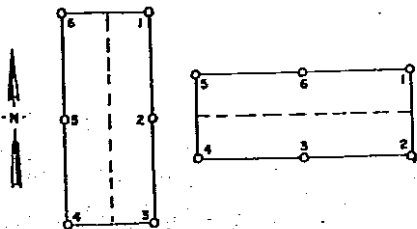
My commission expires:

APRIL 4, 1982

BOOK 100 PAGE 447



83014



These diagrams explain
method of description of
claim.

STATE OF NEVADA

COUNTY OF EUREKA

SS. Fee \$ _____, No. _____

Filed for record this _____ day of _____
19 _____, at _____ o'clock _____ M.
Reception No. _____

Recorder

Deputy

CERTIFICATE OF LOCATION - NEVADA

THE UNDERSIGNED, hereby certifies that EXXON CORPORATION, by its Agent, the under-
signed, does hereby locate the _____ GAP 12 _____ Lode Mining Claim on this
8TH day of _____ NOVEMBER, 19 81, situated in the _____ MT. HOPE _____ Mining
District, _____ EUREKA _____ County, Nevada.

Said Claim is located in the _____ SE (Quarter) Section(s) 2
Township 22 NORTH, Range 51 EAST, Mt. Diablo P.M., and more particularly
described as follows, to wit:

*Beginning at the northeast corner post No. 1,

Thence, 490	feet in a S3°20'W	direction to Post No. 2,
Thence, 490	feet in a S3°20'W	direction to Post No. 3,
Thence, 100	feet in a N84°00'W	direction to Post No. 4,
Thence, 490	feet in a N3°20'E	direction to Post No. 5,
Thence, 490	feet in a N3°20'E	direction to Post No. 6,
Thence, 100	feet in a S84°00'E	direction to Post No. 1,

the point of beginning and all posts being 4" x 4" x 4½'.

The claim monument on which the Notice is posted lies approximately midway
between the two sides and is 50 feet from the SOUTHERLY end and 930 feet
from the NORTHERLY end.

To tie this Claim to the Public Survey, begin at the SOUTHEAST corner,
Section 36, Township 23 NORTH, Range 51 EAST, Mt. Diablo P.M., bear
SOUTH, 3834.8 feet, and WEST, 5634.3 feet to the northeast corner of this
Claim.

The location work consisted of making the map as provided in MRS 517.040.
Dated JANUARY 5, A.D., 19 82, and filed in duplicate.

*NOTE: BEARINGS ARE GRID BEARINGS
NEVADA STATE PLANE COORDINATE
SYSTEM - EAST ZONE

EXXON CORPORATION
(c/o Exxon Minerals Company
P. O. Box 120
Denver, Colorado 80201)

By:

Its Agent
-Locator-

RECORDED AT REQUEST OF
EXXON MINERALS CO
BOOK 100 PAGE 448

82 JAN 26 P 3: 27

OFFICIAL RECORDS
EUREKA COUNTY, NEVADA
JULIA A. DEVIS, RECORDER
FILE NO. 83014
FEE \$ 4.00

OF _____) SS.
COUNTY OF FREMONT)

Subscribed and sworn to before me this _____ 5TH day of JANUARY
19 82.

Patricia A. Van Houten
Notary Public

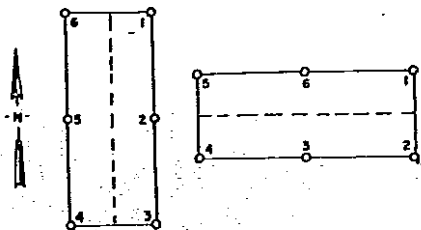
My commission expires:

APRIL 4, 1982



BOOK 100 PAGE 448

83015



These diagrams explain
method of description of
claim.

STATE OF NEVADA

COUNTY OF EUREKA

SS. Fee \$ _____, No. _____

Filed for record this _____ day of _____,
19 _____, at _____ o'clock _____ M.
Reception No. _____

Recorder

Deputy

CERTIFICATE OF LOCATION - NEVADA

THE UNDERSIGNED, hereby certifies that EXXON CORPORATION, by its Agent, the under-
signed, does hereby locate the GAP 13 Lode Mining Claim on this
11TH day of NOVEMBER, 1981, situated in the MT. HOPE Mining
District, EUREKA County, Nevada.

Said Claim is located in the SE (Quarter) Section(s) _____,
Township 22 NORTH, Range 51 EAST, Mt. Diablo P.M., and more particularly
described as follows, to wit:

*Beginning at the northeast corner post No. 1,

Thence, 410	feet in a S5°06'W	direction to Post No. 2,
Thence, 410	feet in a S5°06'W	direction to Post No. 3,
Thence, 120	feet in a N84°54'W	direction to Post No. 4,
Thence, 410	feet in a N5°06'E	direction to Post No. 5,
Thence, 410	feet in a N5°06'E	direction to Post No. 6,
Thence, 120	feet in a S84°54'E	direction to Post No. 1,

the point of beginning and all posts being 4" x 4" x 4½'.

The claim monument on which the Notice is posted lies approximately midway
between the two sides and is 330 feet from the NORTHERLY end and 490 feet
from the SOUTHERLY end.

To tie this Claim to the Public Survey, begin at the SOUTHEAST corner,
Section 36, Township 23 NORTH, Range 51 EAST, Mt. Diablo P.M., bear
SOUTH, 3248.6 feet, and WEST, 1263.0 feet to the northeast corner of this
Claim. *

The location work consisted of making the map as provided in MRS 517.040.
Dated JANUARY 5, A.D., 1982, and filed in duplicate.

*NOTE: BEARINGS ARE GRID BEARINGS
NEVADA STATE PLANE COORDINATE
SYSTEM - EAST ZONE

EXXON CORPORATION
(c/o Exxon Minerals Company
P. O. Box 120
Denver, Colorado 80201)

By:

Its Agent
-Locator-

RECORDED AT REQUEST OF
EXXON MINERALS CO
800M 100 FEE 449

82 JAN 26 P 3:27

OFFICIAL RECORDS
EUREKA COUNTY, NEVADA
FILE NO. 834715
FEE \$ 44.00

OF WYOMING)
COUNTY OF FREMONT) SS.

Subscribed and sworn to before me this 5TH day of JANUARY,
1982.

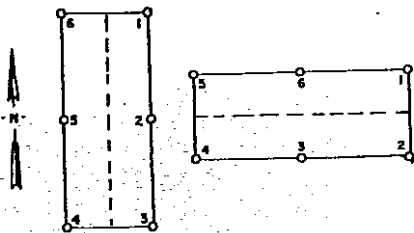
Patricia A. Van Houten
Notary Public

My commission expires:

APRIL 4, 1982



BOOK 100 PAGE 449



These diagrams explain
method of description of
claim.

STATE OF NEVADA }
COUNTY OF EUREKA } SS. Fee \$____, No. ____
Filed for record this ____ day of ____
19____, at ____ o'clock ____ M.
Reception No. ____
Recorder Deputy

CERTIFICATE OF LOCATION - NEVADA

THE UNDERSIGNED, hereby certifies that EXXON CORPORATION, by its Agent, the under-
signed, does hereby locate the GAP 14 Lode Mining Claim on this
11TH day of NOVEMBER, 19 81, situated in the MT. HOPE Mining
District, EUREKA County, Nevada.

Said Claim is located in the SE (SW) (Quarter) Section(s) 1 (12)
Township 22 NORTH (22 N.) Range 51 E. (51 1/2 E) Mt. Diablo P.M., and more particularly
described as follows, to wit:

* Beginning at the northeast corner post No. 1,

Thence, 600	feet in a S14°33'W	direction to Post No. 2.
Thence, 435	feet in a N75°27'W	direction to Post No. 3.
Thence, 435	feet in a N75°27'W	direction to Post No. 4.
Thence, 600	feet in a N14°33'E	direction to Post No. 5.
Thence, 435	feet in a S75°27'E	direction to Post No. 6.
Thence, 435	feet in a S75°27'E	direction to Post No. 1.

the point of beginning and all posts being 4" x 4" x 4 1/2".

The claim monument on which the Notice is posted lies approximately midway
between the two sides and is 40 feet from the EASTERLY end and 830 feet
from the WESTERLY end.

To tie this Claim to the Public Survey, begin at the SOUTHEAST corner,
Section 36, Township 23 NORTH, Range 51 EAST, Mt. Diablo P.M., bear
SOUTH, 3367.8 feet, and EAST, 162.0 feet to the northeast corner of this
Claim.

The location work consisted of making the map as provided in HRS 517.040.
Dated JANUARY 5, A.D., 19 82, and filed in duplicate.

*NOTE: BEARINGS ARE GRID BEARINGS
NEVADA STATE PLANE COORDINATE
SYSTEM - EAST ZONE

EXXON CORPORATION
(c/o Exxon Minerals Company
P. O. Box 120
Denver, Colorado 80201)

By: *Robert D. Heger*
Its Agent
-Locator-

RECORDED AT REQUEST OF
EXXON MINERALS CO.
BOOK 100 PAGE 450
82 JAN 26 P 3:27
OFFICIAL RECORDS
EUREKA COUNTY, NEVADA
JILLIS A. DEPT. 911-RECORDER
FILE NO. 831115
FEE \$ 44.00


OF WYOMING }
COUNTY OF FREMONT } SS.

Subscribed and sworn to before me this 5TH day of JANUARY,
19 82.

Patricia A. Van Houten
Notary Public

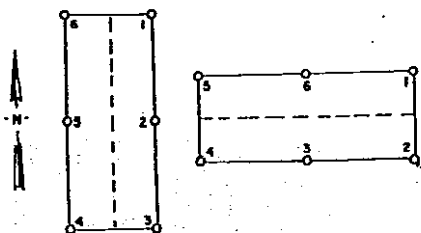
My commission expires:

APRIL 4, 1982



BOOK 100 PAGE 450

83017



These diagrams explain
method of description of
claim.

STATE OF NEVADA

COUNTY OF EUREKA

SS. Fee \$, No.

Filed for record this _____ day of _____,
19____, at _____ o'clock _____ M.
Reception No. _____

Recorder

Deputy

CERTIFICATE OF LOCATION - NEVADA

THE UNDERSIGNED, hereby certifies that EXXON CORPORATION, by its Agent, the under-
signed, does hereby locate the _____ GAP 15 Lode Mining Claim on this
11TH day of _____ NOVEMBER, 1981, situated in the _____ MT. HOPE Mining
District, _____ EUREKA County, Nevada.

Said Claim is located in the _____ SE (SW) (Quarter) Section(s) 1 (12),
Township 22 N. (22 N.), Range 51 E. (51 1/2 E), Mt. Diablo P.M., and more particularly
described as follows, to wit:

* Beginning at the northeast corner post No. 1,

Thence, 160	feet in a S14°33'W	direction to Post No. 2,
Thence, 400	feet in a N75°27'W	direction to Post No. 3,
Thence, 400	feet in a N75°27'W	direction to Post No. 4,
Thence, 160	feet in a N14°33'E	direction to Post No. 5,
Thence, 400	feet in a S75°27'E	direction to Post No. 6,
Thence, 400	feet in a S75°27'E	direction to Post No. 1,

the point of beginning and all posts being 4" x 4" x 4 1/2'.

The claim monument on which the Notice is posted lies approximately midway
between the two sides and is 120 feet from the WESTERLY end and 680 feet
from the EASTERLY end.

To tie this Claim to the Public Survey, begin at the _____ SOUTHEAST corner,
Section 36, Township 23 NORTH, Range 51 EAST, Mt. Diablo P.M., bear
SOUTH, 3189.0 feet, and EAST, 110.2 feet to the northeast corner of this
Claim. *

The location work consisted of making the map as provided in NRS 517.040.
Dated _____ JANUARY 5, A.D., 1982, and filed in duplicate.

*NOTE: BEARINGS ARE GRID BEARINGS
NEVADA STATE PLANE COORDINATE
SYSTEM - EARTH ZONE

EXXON CORPORATION
(c/o Exxon Minerals Company
P. O. Box 120
Denver, Colorado 80201)

By: Richard O. Hickey
Its Agent
-Locator-

RECORDED AT REQUEST OF
EXXON MINERALS CO
BOOK 100 PAGE 451

82 JAN 26 P 3:26

OFFICIAL RECORDS
EUREKA COUNTY, NEVADA
WILLIS A. DEPAULI-RECORDER
FILE # 83017
FILE # 450

STATE OF _____ WYOMING)
COUNTY OF _____ FREMONT) SS.

Subscribed and sworn to before me this _____ 5TH day of _____ JANUARY,
1982.

Patricia A. Van Houten
Notary Public

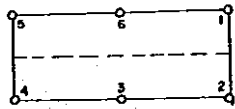
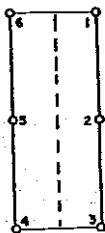
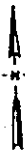
My commission expires:

APRIL 4, 1982

BOOK 100 PAGE 451



83018



These diagrams explain
method of description of
claim.

STATE OF NEVADA

COUNTY OF EUREKA

SS. Fee \$ _____, No. _____

Filed for record this _____ day of _____
19____, at _____ o'clock _____ M.
Reception No. _____

Recorder

Deputy

CERTIFICATE OF LOCATION - NEVADA

THE UNDERSIGNED, hereby certifies that EXXON CORPORATION, by its Agent, the under-
signed, does hereby locate the GAP 16 Lode Mining Claim on this
11TH day of NOVEMBER, 1981, situated in the MT. HOPE Mining
District, EUREKA County, Nevada.

Said Claim is located in the NE&SE (NW&SW) (Quarter) Section(s) 1 (12)
Township 22 N. (22 N.), Range 51 E. (51 1/2 E), Mt. Diablo P.M., and more particularly
described as follows, to wit:

*Beginning at the northeast corner post No. 1,

Thence, 516.2 feet in a S26°54'W direction to Post No. 2,
Thence, 516.2 feet in a S26°54'W direction to Post No. 3,
Thence, 270 feet in a N75°27'W direction to Post No. 4,
Thence, 516.2 feet in a N26°54'E direction to Post No. 5,
Thence, 516.2 feet in a N26°54'E direction to Post No. 6,
Thence, 270 feet in a S75°27'E direction to Post No. 1,

the point of beginning and all posts being 4" x 4" x 4 1/2'.

The claim monument on which the Notice is posted lies approximately midway
between the two sides and is 70 feet from the SOUTHERLY end and 962.4 feet
from the NORTHERLY end.

To tie this Claim to the Public Survey, begin at the SOUTHEAST corner,
Section 36, Township 23 NORTH, Range 51 EAST, Mt. Diablo P.M., bear
SOUTH 2135.2 feet, and EAST 64.3 feet to the northeast corner of this
Claim. *

The location work consisted of making the map as provided in NRS 517.040.
Dated JANUARY 5, A.D., 1982, and filed in duplicate.

*NOTE: BEARINGS ARE GRID BEARINGS
NEVADA STATE PLANE COORDINATE
SYSTEM - EAST ZONE

EXXON CORPORATION
(c/o Exxon Minerals Company
P. O. Box 120
Denver, Colorado 80201)

By: Robert D. Meyer
Its Agent
-Locator-

RECORDED AT REQUEST OF
EXXON MINERALS CO
BOOK 100 PAGE 452

82 JAN 26 P 3:27

WYOMING
EUREKA COUNTY RECORDER
FILLS AL DEFAULT RECORDER
FILE # 833018
FEE \$ 4.00

OF WYOMING)
COUNTY OF FREMONT) SS.

Subscribed and sworn to before me this 5TH day of JANUARY
19 82.

My commission expires:

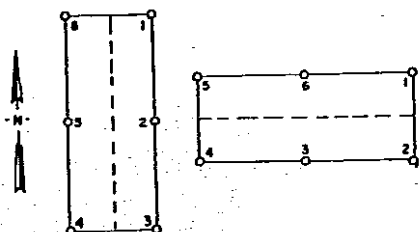
APRIL 4, 1982

BOOK 100 PAGE 452

Patricia A. Van Houten
Notary Public



83019



These diagrams explain
method of description of
claim.

STATE OF NEVADA

COUNTY OF EUREKA

SS. Fee \$ No.

Filed for record this day of
19 at o'clock M.
Reception No.

Recorder

Deputy

CERTIFICATE OF LOCATION - NEVADA

THE UNDERSIGNED, hereby certifies that EXXON CORPORATION, by its Agent, the under-
signed, does hereby locate the GAP 17 Lode Mining Claim on this
10TH day of NOVEMBER, 19 81, situated in the MT. HOPE Mining
District, EUREKA County, Nevada.

Said Claim is located in the SEENE (Quarter) Section(s),
Township 22 NORTH, Range 51 EAST, Mt. Diablo P.M., and more particularly
described as follows, to wit:

* Beginning at the northeast corner post No. 1,

Thence, 672	feet in a S24°41'W	direction to Post No. 2.
Thence, 672	feet in a S24°41'W	direction to Post No. 3.
Thence, 500	feet in a N78°02'W	direction to Post No. 4.
Thence, 672	feet in a N24°41'E	direction to Post No. 5.
Thence, 672	feet in a N24°41'E	direction to Post No. 6.
Thence, 500	feet in a S78°02'E	direction to Post No. 1.

the point of beginning and all posts being 4" x 4" x 4½'.

The claim monument on which the Notice is posted lies approximately midway
between the two sides and is 40 feet from the SOUTHERLY end and 1304 feet
from the NORTHERLY end.

To tie this Claim to the Public Survey, begin at the SOUTHEAST corner,
Section 36, Township 23 NORTH, Range 51 EAST, Mt. Diablo P.M., bear
SOUTH, 2201.4 feet, and WEST, 1350.5 feet to the northeast corner of this
Claim. *

The location work consisted of making the map as provided in HRS 517.040.
Dated JANUARY 5, A.D., 19 82, and filed in duplicate.

*NOTE: BEARINGS ARE GRID BEARINGS
NEVADA STATE PLANE COORDINATE
SYSTEM - EAST ZONE

EXXON CORPORATION
(c/o Exxon Minerals Company
P. O. Box 120
Denver, Colorado 80201)

By:

Its Agent
-Locator-

RECORDED AT REQUEST OF
EXXON MINERALS CO
BOOK 100 PAGE 453

82 JAN 26 P 3:27

OFFICIAL RECORDS
EUREKA COUNTY, NEVADA
FILE NO. 83019
FEE \$ 4.00

OF
COUNTY OF FREMONT


SS.

Subscribed and sworn to before me this 5TH day of JANUARY
19 82.

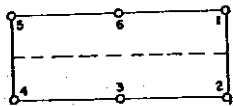
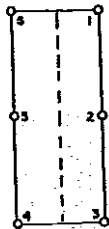
My commission expires:

APRIL 4, 1982

Notary Public



BOOK 100 PAGE 453



These diagrams explain
method of description of
claim.

83020

STATE OF NEVADA

COUNTY OF EUREKA

SS. Fee \$ _____, No. _____

Filed for record this _____ day of _____
19____, at _____ o'clock _____ M.
Reception No. _____

Recorder

Deputy

CERTIFICATE OF LOCATION - NEVADA

THE UNDERSIGNED, hereby certifies that EXXON CORPORATION, by its Agent, the under-
signed, does hereby locate the _____ GAP 18 Lode Mining Claim on this
10TH day of _____ NOVEMBER, 19____, situated in the _____ MT. HOPE Mining
District, _____ EUREKA County, Nevada.

Said Claim is located in the _____ NW (Quarter) Section(s) 1
Township 22 NORTH, Range 51 EAST, Mt. Diablo P.M., and more particularly
described as follows, to wit:

*Beginning at the northeast corner post No. 1,

Thence, 415 feet in a S8°40'E direction to Post No. 2,
Thence, 415 feet in a S8°40'E direction to Post No. 3,
Thence, 300 feet in a N73°31'W direction to Post No. 4,
Thence, 415 feet in a N8°40'W direction to Post No. 5,
Thence, 415 feet in a N8°40'W direction to Post No. 6,
Thence, 300 feet in a S73°31'E direction to Post No. 1.

the point of beginning and all posts being 4" x 4" x 4 1/2".

The claim monument on which the Notice is posted lies approximately midway
between the two sides and is 50 feet from the NORTHERLY end and 780 feet
from the SOUTHERLY end.

To tie this Claim to the Public Survey, begin at the _____ SOUTHEAST corner,
Section 36, Township 23 NORTH, Range 51 EAST, Mt. Diablo P.M., bear
SOUTH, 1379.1 feet, and WEST, 2764.7 feet to the northeast corner of this
Claim.

The location work consisted of making the map as provided in NRS 517.040.
Dated _____ JANUARY 5, A.D., 19____, and filed in duplicate.

*NOTE: BEARINGS ARE GRID BEARINGS
NEVADA STATE PLANE COORDINATE
SYSTEM - EAST ZONE

EXXON CORPORATION
(c/o Exxon Minerals Company
P. O. Box 120
Denver, Colorado 80201)

By: _____
Its Agent
-Locator-

RECORDED AT REQUEST OF
EXXON MINERALS CO
BOOK 100 PAGE 454

82 JAN 26 P 3: 27

OFFICIAL RECORD
EUREKA COUNTY, NEVADA
JULIS A. DIAPOLI-Recorder
FILE NO. 83020
FEE \$4.00


OF _____)
COUNTY OF FREMONT) SS.

Subscribed and sworn to before me this _____ 5TH day of _____ JANUARY
19____.

Notary Public

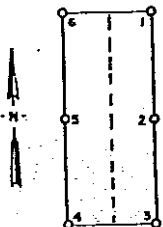
My commission expires:

APRIL 4, 1982

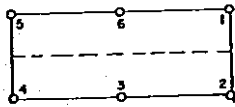


BOOK 100 PAGE 454

83021



These diagrams explain
method of description of
claim.



STATE OF NEVADA

COUNTY OF EUREKA

SS. Fee \$ _____, No. _____

Filed for record this _____ day of _____
19_____, at _____ o'clock _____ M.
Reception No. _____

Recorder

Deputy

CERTIFICATE OF LOCATION - NEVADA

THE UNDERSIGNED, hereby certifies that EXXON CORPORATION, by its Agent, the under-
signed, does hereby locate the GAP 19 Lode Mining Claim on this
14TH day of NOVEMBER, 1981, situated in the MT. HOPE Mining
District, EUREKA County, Nevada.

Said Claim is located in the NE&NW (Quarter) Section(s) 13,
Township 22 NORTH, Range 51 1/2 EAST, Mt. Diablo P.M., and more particularly
described as follows, to wit:

*Beginning at the northeast corner post No. 1,

Thence, 190	feet in a S21°54'W	direction to Post No. 2,
Thence, 600	feet in a N76°22'W	direction to Post No. 3,
Thence, 600	feet in a N76°22'W	direction to Post No. 4,
Thence, 190	feet in a N21°54'E	direction to Post No. 5,
Thence, 600	feet in a S76°22'E	direction to Post No. 6,
Thence, 600	feet in a S76°22'E	direction to Post No. 1,

the point of beginning and all posts being 4" x 4" x 4 1/2'.

The claim monument on which the Notice is posted lies approximately midway
between the two sides and is 30 feet from the EASTERLY end and 1170 feet
from the WESTERLY end.

To tie this Claim to the Public Survey, begin at the SOUTHEAST corner,
Section 36, Township 23 NORTH, Range 51 EAST, Mt. Diablo P.M., bear
SOUTH, 5271.0 feet, and EAST, 2602.1 feet to the northeast corner of this
Claim. *

The location work consisted of making the map as provided in MRS 517.040.
Dated JANUARY 5, A.D., 1982, and filed in duplicate.

*NOTE: BEARINGS ARE GRID BEARINGS
NEVADA STATE PLANE COORDINATE
SYSTEM - EAST ZONE

EXXON CORPORATION
(c/o Exxon Minerals Company
P. O. Box 120
Denver, Colorado 80201)

By: [Signature]
Its Agent
-Locator-

RECORDED AT REQUEST OF
EXXON MINERALS CO
BOOK 100 PAGE 455

82 JAN 26 P 3: 27

OFFICIAL RECORDS
EUREKA COUNTY, NEVADA
WILLIS A. DUNN, RECORDER
FILE NO. 1771
FEE \$ 4.00

SS.

Subscribed and sworn to before me this 5TH day of JANUARY,
1982.

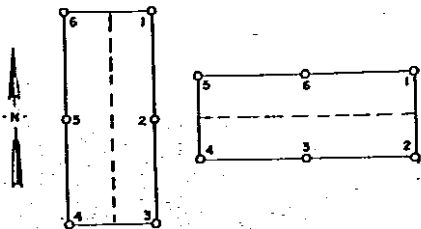
[Signature]
Notary Public

My commission expires:

APRIL 4, 1982

BOOK 100 PAGE 455





These diagrams explain
method of description of
claim.

STATE OF NEVADA

COUNTY OF EUREKA

SS. Fee \$ _____, No. _____

Filed for record this _____ day of _____,
19 _____, at _____ o'clock _____ M.
Reception No. _____

Recorder

Deputy

CERTIFICATE OF LOCATION - NEVADA

THE UNDERSIGNED, hereby certifies that EXXON CORPORATION, by its Agent, the under-
signed, does hereby locate the GAP 20 Lode Mining Claim on this
15TH day of NOVEMBER, 19 81, situated in the MT. HOPE Mining
District, EUREKA County, Nevada.

Said Claim is located in the SW&E (NW&E) (Quarter) Section(s) 12 (13)
Township 22 NORTH, Range 51 1/2 EAST, Mt. Diablo P.M., and more particularly
described as follows, to wit:

* Beginning at the northeast corner post No. 1,

Thence,	495	feet in a S14°33'W	direction to Post No. 2,
Thence,	495	feet in a S14°33'W	direction to Post No. 3,
Thence,	450	feet in a N75°20'W	direction to Post No. 4,
Thence,	495	feet in a N14°33'E	direction to Post No. 5,
Thence,	495	feet in a N14°33'E	direction to Post No. 6,
Thence,	450	feet in a S75°20'E	direction to Post No. 1,

the point of beginning and all posts being 4" x 4" x 4 1/2'.

The claim monument on which the Notice is posted lies approximately midway
between the two sides and is 50 feet from the SOUTHERLY end and 940 feet
from the NORTHERLY end.

To tie this Claim to the Public Survey, begin at the SOUTHEAST corner,
Section 36, Township 23 NORTH, Range 51 EAST, Mt. Diablo P.M., bear
SOUTH, 4000.3 feet, and EAST, 1935.7 feet to the northeast corner of this
Claim. *

The location work consisted of making the map as provided in MRS 517.040.
Dated JANUARY 5, A.D., 19 82, and filed in duplicate.

*NOTE: BEARINGS ARE GRID BEARINGS
NEVADA STATE PLANE COORDINATE
SYSTEM - EAST ZONE

EXXON CORPORATION
(c/o Exxon Minerals Company
P. O. Box 120
Denver, Colorado 80201)

By:

Robert J. Anderson
Its Agent
-Locator-

RECORDED AT REQUEST OF
EXXON MINERALS CO
BOOK 100 PAGE 456

82 JAN 26 P 3:28

OFFICIAL RECORDS
EUREKA COUNTY, NEVADA
WILLIS A. DEPAUL-RECORDER
FILE NO. 83022
FEE \$ 44.00

82 JAN 26 P 3:28

WYOMING

COUNTY OF FREMONT

SS.

Subscribed and sworn to before me this

19 82

5TH day of JANUARY

Patricia A. Van Houten
Notary Public

My commission expires:

APRIL 4, 1982

BOOK 100 PAGE 456



The left diagram shows a vertical rectangle representing a building. A dashed vertical line runs down the center. On the left side, there are three windows numbered 5 (top), 4 (middle), and 3 (bottom). On the right side, there are three windows numbered 1 (top), 2 (middle), and 6 (bottom). A north arrow is located to the left of the rectangle, pointing upwards.

The right diagram shows a horizontal rectangle representing a building. A dashed horizontal line runs across the center. On the top side, there are three windows numbered 5 (left), 6 (middle), and 1 (right). On the bottom side, there are three windows numbered 4 (left), 3 (middle), and 2 (right).

STATE OF NEVADA)
) SS. Fee \$_____, No. _____
COUNTY OF EUREKA)
Filed for record this _____ day of _____
19_____, at _____ o'clock _____ M.
Reception No. _____

Recorder Deputy

THE UNDERSIGNED, hereby certifies that EXXON CORPORATION, by its Agent, the undersigned, does hereby locate the GAP 21 Lode Mining Claim on this 15TH day of NOVEMBER, 1981, situated in the MT. HOPE Mining District, EUREKA County, Nevada.

* Beginning at the northeast corner post No. 1.

Thence,	<u>181</u>	feet in a	<u>S14°33'W</u>	direction to Post No. 2,
Thence,	<u>650</u>	feet in a	<u>N75°20'W</u>	direction to Post No. 3,
Thence,	<u>650</u>	feet in a	<u>N75°20'W</u>	direction to Post No. 4,
Thence,	<u>181</u>	feet in a	<u>N14°33'E</u>	direction to Post No. 5,
Thence,	<u>650</u>	feet in a	<u>S75°20'E</u>	direction to Post No. 6,
Thence,	<u>650</u>	feet in a	<u>S75°20'E</u>	direction to Post No. 1.

the point of beginning and all posts being 4" x 4" x 4½'.

The claim monument on which the Notice is posted lies approximately midway between the two sides and is 100 feet from the EASTERLY end and 1200 feet from the WESTERLY end.

To tie this Claim to the Public Survey, begin at the SOUTHEAST corner, Section 36, Township 23 NORTH, Range 51 EAST, Mt. Diablo P.M., bear SOUTH, 3834.5 feet, and EAST, 2017.1 feet to the northeast corner of this Claim. *

The location work consisted of making the map as provided in HRS 517.040.
Dated JANUARY 5, A.D., 19 82, and filed in duplicate.

*NOTE: BEARINGS ARE GRID BEARINGS
NEVADA STATE PLANE COORDINATE
SYSTEM - EAST ZONE

EXXON CORPORATION
(c/o Exxon Minerals Company
P. O. Box 120
Denver, Colorado 80201)

By: Rachel D. Hays
Its Agent
-Locator-

SORENSEN, RALPH S CO
82 JAN 26 P 3:28
WYOMING
FREMONT

OFFICIAL RECORDS
CLERK OF DISTRICT COURT
JULIUS A. DUNLOP-RECORDER
FILE NO. 82-1093
FEE \$ 4.00

BOOK 100 PAGE 457

STATE OF WYOMING) SS.
COUNTY OF FREMONT)

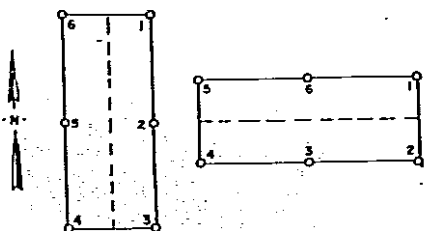
EX-107
Subscribed and sworn to before me this 5TH day of JANUARY
19 82 . *D. J. McArthur*

My commission expires:

APRIL 4, 1982

BOOK 100 PAGE 57

PATRICIA A. VAN HOUTEN - Notary Public
County of Fremont State of Wyoming
My Commission expires April 4, 1992



These diagrams explain
method of description of
claim.

STATE OF NEVADA

COUNTY OF EUREKA

SS. Fee \$ _____, No. _____

Filed for record this _____ day of _____
19____, at _____ o'clock _____ M.
Reception No. _____

Recorder

Deputy

CERTIFICATE OF LOCATION - NEVADA

THE UNDERSIGNED, hereby certifies that EXXON CORPORATION, by its Agent, the under-
signed, does hereby locate the _____ GAP 22 _____ Lode Mining Claim on this
13TH day of NOVEMBER, 1981, situated in the _____ MT. HOPE _____ Mining
District, _____ EUREKA _____ County, Nevada.

Said Claim is located in the _____ SW (SE) (Quarter) Section(s) 7 (12)
Township 22 N. (22 N.), Range 52 E. (51 1/2 E), Mt. Diablo P.M., and more particularly
described as follows, to wit:

* Beginning at the northeast corner post No. 1,

Thence,	150	feet in a	S25°50'W	direction to Post No. 2,
Thence,	750	feet in a	N76°22'W	direction to Post No. 3,
Thence,	750	feet in a	N76°22'W	direction to Post No. 4,
Thence,	150	feet in a	N25°50'E	direction to Post No. 5,
Thence,	750	feet in a	S76°22'E	direction to Post No. 6,
Thence,	750	feet in a	S76°22'E	direction to Post No. 1,

the point of beginning and all posts being 4" x 4" x 4 1/2'.

The claim monument on which the Notice is posted lies approximately midway
between the two sides and is 40 feet from the _____ EASTERLY end and 1460 feet
from the _____ WESTERLY end.

To tie this Claim to the Public Survey, begin at the _____ SOUTHEAST corner,
Section 36, Township 23 NORTH, Range 51 EAST, Mt. Diablo P.M., bear
SOUTH, 4682.2 feet, and EAST, 3232.0 feet to the northeast corner of this
Claim.

The location work consisted of making the map as provided in NRS 517.040.
Dated JANUARY 5, A.D., 1982, and filed in duplicate.

*NOTE: BEARINGS ARE GRID BEARINGS
NEVADA STATE PLANE COORDINATE
SYSTEM - EAST ZONE

EXXON CORPORATION
(c/o Exxon Minerals Company
P. O. Box 120
Denver, Colorado 80201)

By:

Robert D. Hargis
Its Agent
-Locator-

RECORDED AT REQUEST OF
EXXON MINERALS CO.
BOOK 100 PAGE 458

82 JAN 26 P 3:28

OFFICIAL RECORDS
EUREKA COUNTY NEVADA
WILLIS A. DEAN, CLERK
FILED 831121
FILE 51100

OF 82 WYOMING)
COUNTY OF FREMONT) SS.


Subscribed and sworn to before me this 5TH day of JANUARY
1982.

Patricia A. Van Houten
Notary Public

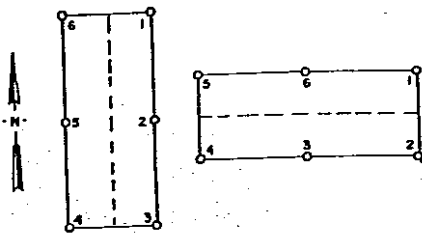
My commission expires:

APRIL 4, 1982

BOOK 100 PAGE 458



83025



These diagrams explain
method of description of
claim.

STATE OF NEVADA

COUNTY OF EUREKA

SS. Fee \$. No. .

Filed for record this _____ day of _____,
19_____, at _____ o'clock _____ M.
Reception No. _____

Recorder

Deputy

CERTIFICATE OF LOCATION - NEVADA

THE UNDERSIGNED, hereby certifies that EXXON CORPORATION, by its Agent, the under-
signed, does hereby locate the _____ GAP 23 _____ Lode Mining Claim on this
14TH day of _____, 19 81, situated in the _____ MT. HOPE _____ Mining
District, _____ EUREKA _____ County, Nevada.

Said Claim is located in the _____ SW (SE) _____ (Quarter) Section(s) 7 (12) _____
Township 22 N. (22 N.) _____, Range 52 E. (51 1/2 E), Mt. Diablo P.M., and more particularly
described as follows, to wit:

* Beginning at the northeast corner post No. 1,

Thence,	70	feet in a	S22°04'W	direction to Post No. 2.
Thence,	750	feet in a	N76°22'W	direction to Post No. 3.
Thence,	750	feet in a	N76°22'W	direction to Post No. 4.
Thence,	70	feet in a	N22°04'E	direction to Post No. 5.
Thence,	750	feet in a	S76°22'E	direction to Post No. 6.
Thence,	750	feet in a	S76°22'E	direction to Post No. 1.

the point of beginning and all posts being 4" x 4" x 4½'.

The claim monument on which the Notice is posted lies approximately midway
between the two sides and is 50 feet from the _____ EASTERLY end and 1450 feet
from the _____ WESTERLY end.

To tie this Claim to the Public Survey, begin at the _____ SOUTHEAST _____ corner,
Section 36, Township 23 NORTH, Range 51 EAST, Mt. Diablo P.M., bear
SOUTH, 4076.7 feet, and EAST, 3519.9 feet to the northeast corner of this
Claim. *

The location work consisted of making the map as provided in NRS 517.040.
Dated _____ JANUARY 5 _____, A.D., 19 82, and filed in duplicate.

*NOTE: BEARINGS ARE GRID BEARINGS
NEVADA STATE PLANE COORDINATE
SYSTEM - EAST ZONE

EXXON CORPORATION
(c/o Exxon Minerals Company
P. O. Box 120
Denver, Colorado 80201)

By: _____
Its Agent
-Locator-

RECORDED AT REQUEST OF
EXXON MINERALS CO
BOOK 100 PAGE 459
82 JAN 26 P 3:28
OFFICIAL RECORDS
EUREKA COUNTY, NEVADA
FILE NO. 83755
FEE \$ 4.00

SS.

Subscribed and sworn to before me this _____ 5TH _____ day of _____ JANUARY _____,
19 82.

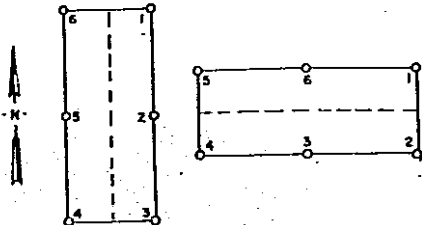
Notary Public

My commission expires:

APRIL 4, 1982

BOOK 100 PAGE 459





These diagrams explain method of description of claim.

83026

STATE OF NEVADA

COUNTY OF EUREKA

SS. Fee \$ No.

Filed for record this 19 day of 19 at o'clock H.
Reception No.

Recorder

Deputy

CERTIFICATE OF LOCATION - NEVADA

THE UNDERSIGNED, hereby certifies that EXXON CORPORATION, by its Agent, the undersigned, does hereby locate the GAP 24 Lode Mining Claim on this 15TH day of NOVEMBER, 19 81, situated in the MT. HOPE Mining District, EUREKA County, Nevada.

Said Claim is located in the SE (Quarter) Section(s) 12 Township 22 NORTH, Range 51 1/2 EAST, Mt. Diablo P.M., and more particularly described as follows, to wit:

*Beginning at the northeast corner post No. 1,

Thence,	580	feet in a S22°04'W	direction to Post No. 2,
Thence,	580	feet in a S22°04'W	direction to Post No. 3,
Thence,	240	feet in a N75°20'W	direction to Post No. 4,
Thence,	580	feet in a N22°04'E	direction to Post No. 5,
Thence,	580	feet in a N22°04'E	direction to Post No. 6,
Thence,	240	feet in a S75°20'E	direction to Post No. 1.

the point of beginning and all posts being 4" x 4" x 4 1/2'.

The claim monument on which the Notice is posted lies approximately midway between the two sides and is 50 feet from the SOUTHERLY end and 1110 feet from the NORTHERLY end.

To tie this Claim to the Public Survey, begin at the SOUTHEAST corner, Section 36, Township 23 NORTH, Range 51 EAST, Mt. Diablo P.M., bear SOUTH 2759.5 feet, and EAST 2453.0 feet to the northeast corner of this Claim.

The location work consisted of making the map as provided in NRS 517.040. Dated JANUARY 5, A.O., 19 82, and filed in duplicate.

EXXON CORPORATION
(c/o Exxon Minerals Company
P. O. Box 120
Denver, Colorado 80201)

By: Robert D. Houten
Its Agent
-Locator-

*NOTE: BEARINGS ARE GRID BEARINGS
NEVADA STATE PLANE COORDINATE
SYSTEM - EAST ONE

RECORDED AT REQUEST OF
EXXON MINERALS CO.
BOOK 100 PAGE 60
82 JAN 26 P 3:28
OFFICIAL RECORDS
CLERK COUNTY OF NEVADA
EUREKA COUNTY RECORDER
WILLIS A. DEPAOLIS
FILE 100-83026
FEE \$4.00

STATE OF WYOMING }
COUNTY OF FREMONT } SS.

Subscribed and sworn to before me this 5TH day of JANUARY, 19 82.

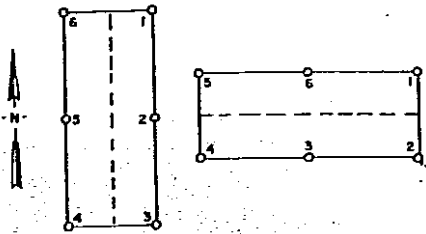
Notary Public

My commission expires:

APRIL 4, 1982

BOOK 100 PAGE 60

PATRICIA A. VAN HOUTEN - Notary Public
County of Fremont State of Wyoming
My Commission expires April 4, 1982



These diagrams explain method of description of claim.

83027

STATE OF NEVADA

COUNTY OF EUREKA

SS. Fee \$____, No. ____

Filed for record this ____ day of 19____, at ____ o'clock ____ M.

Reception No. ____

Recorder

Deputy

CERTIFICATE OF LOCATION - NEVADA

THE UNDERSIGNED, hereby certifies that EXXON CORPORATION, by its Agent, the undersigned, does hereby locate the GAP 25 Lode Mining Claim on this 13TH day of NOVEMBER, 1981, situated in the MT. HOPE Mining District, EUREKA County, Nevada.

Said Claim is located in the SW (NW) (Quarter) Section(s) 7 (18) Township 22 NORTH, Range 52 EAST, Mt. Diablo P.M., and more particularly described as follows, to wit:

*Beginning at the northeast corner post No. 1,

Thence,	200	feet in a	S25°50'W	direction to Post No. 2,
Thence,	750	feet in a	N60°03'W	direction to Post No. 3,
Thence,	750	feet in a	N60°03'W	direction to Post No. 4,
Thence,	200	feet in a	N25°50'E	direction to Post No. 5,
Thence,	750	feet in a	S60°03'E	direction to Post No. 6,
Thence,	750	feet in a	S60°03'E	direction to Post No. 1,

the point of beginning and all posts being 4" x 4" x 4 1/2'.

The claim monument on which the Notice is posted lies approximately midway between the two sides and is 20 feet from the WESTERLY end and 1480 feet from the EASTERLY end.

To tie this Claim to the Public Survey, begin at the SOUTHEAST corner, Section 36, Township 23 NORTH, Range 51 EAST, Mt. Diablo P.M., bear SOUTH 5431.2 feet, and EAST 4531.7 feet to the northeast corner of this Claim.

The location work consisted of making the map as provided in NRS 517.040. Dated JANUARY 5, A.D., 1982, and filed in duplicate.

*NOTE: BEARINGS ARE GRID BEARINGS
NEVADA STATE PLANE COORDINATE
SYSTEM - EAST ZONE

EXXON CORPORATION
(c/o Exxon Minerals Company
P. O. Box 120
Denver, Colorado 80201)

By: Richard D. Halsey
Its Agent
-Locator-

RECORDED AT REQUEST OF
EXXON MINERALS CO.
BOOK 100, PAGE 46
92 JAN 26 3:24 PM
OFFICIAL RECORDS
EUREKA COUNTY, NEVADA
WILLIS A. DEPAOL, RECORDER
FILE # 83127
FEE \$ 4.00
STATE OF WYOMING
COUNTY OF FREMONT

SS.

Subscribed and sworn to before me this 5TH day of JANUARY, 1982.

Patricia A. Van Houten
Notary Public

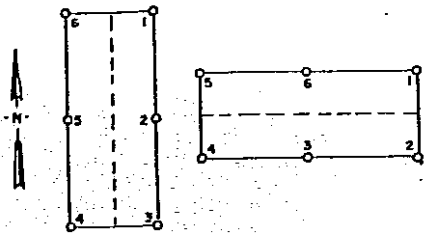
My commission expires:

APRIL 4, 1982

BOOK 100 PAGE 61

PATRICIA A. VAN HOUTEN - Notary Public
County of Fremont State of Wyoming
My Commission expires April 4, 1982

83028



These diagrams explain
method of description of
claim.

STATE OF NEVADA)
COUNTY OF EUREKA) SS. Fee \$ _____, No. _____
Filed for record this _____ day of _____,
19____, at _____ o'clock _____ M.
Reception No. _____
Recorder _____ Deputy _____

CERTIFICATE OF LOCATION - NEVADA

THE UNDERSIGNED, hereby certifies that EXXON CORPORATION, by its Agent, the under-
signed, does hereby locate the GAP 26 Lode Mining Claim on this
14TH day of NOVEMBER, 1981, situated in the MT. HOPE Mining
District, EUREKA County, Nevada.

Said Claim is located in the SW (NW) (Quarter) Section(s) 7 (18),
Township 22 NORTH, Range 52 EAST, Mt. Diablo P.M., and more particularly
described as follows, to wit:

* Beginning at the northeast corner post No. 1,

Thence, <u>70</u> feet in a <u>S22°04'W</u> direction to Post No. 2,
Thence, <u>750</u> feet in a <u>N60°03'W</u> direction to Post No. 3,
Thence, <u>750</u> feet in a <u>N60°03'W</u> direction to Post No. 4,
Thence, <u>70</u> feet in a <u>N22°04'E</u> direction to Post No. 5,
Thence, <u>750</u> feet in a <u>S60°03'E</u> direction to Post No. 6,
Thence, <u>750</u> feet in a <u>S60°03'E</u> direction to Post No. 1,

the point of beginning and all posts being 4" x 4" x 4 1/2'.

The claim monument on which the Notice is posted lies approximately midway
between the two sides and is 50 feet from the WESTERLY end and 1450 feet
from the EASTERLY end.

To tie this Claim to the Public Survey, begin at the SOUTHEAST corner,
Section 36, Township 23 NORTH, Range 51 EAST, Mt. Diablo P.M., bear
SOUTH, 4825.7 feet, and EAST, 4819.5 feet to the northeast corner of this
Claim.

The location work consisted of making the map as provided in NRS 517.040.
Dated JANUARY 5, A.D., 1982, and filed in duplicate.

*NOTE: BEARINGS ARE GRID BEARINGS
NEVADA STATE PLANE COORDINATE
SYSTEM - EAST ZONE

EXXON CORPORATION
(c/o Exxon Minerals Company
P. O. Box 120
Denver, Colorado 80201)

By: [Signature]
Its Agent
-Locator-

RECORDED AT REQUEST OF
EXXON MINERALS CO
BOOK 100 PAGE 462
22 JAN 26 83:28
OFFICIAL RECORDS
EUREKA COUNTY, NEVADA
WILLIS A. DEPLAT, RECORDER
FILE 120-83628
FEE \$44.00

SS.
COUNTY OF FREMONT

Subscribed and sworn to before me this 5TH day of JANUARY,
1982.

[Signature]
Notary Public

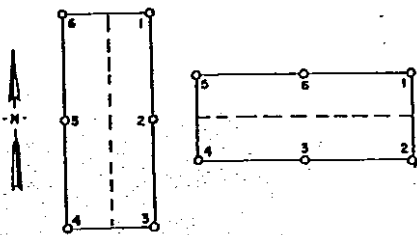
My commission expires:

APRIL 4, 1982

BOOK 100 PAGE 462



83029



These diagrams explain
method of description of
claim.

STATE OF NEVADA)
COUNTY OF EUREKA) SS. Fee \$____, No. ____
Filed for record this ____ day of ____
19____, at ____ o'clock ____ M.
Reception No. ____
Recorder Deputy

CERTIFICATE OF LOCATION - NEVADA

THE UNDERSIGNED, hereby certifies that EXXON CORPORATION, by its Agent, the under-
signed, does hereby locate the GAP 27 Lode Mining Claim on this
11TH day of NOVEMBER, 1981, situated in the MT. HOPE Mining
District, EUREKA County, Nevada.

Said Claim is located in the NE (NW) (Quarter) Section(s) 12 (7)
Township 22 N. (22 N.), Range 51 1/2 E. (52 E.), Mt. Diablo P.M., and more particularly
described as follows, to wit:

* Beginning at the northeast corner post No. 1,

Thence,	80	feet in a	S31°12'W	direction to Post No. 2.
Thence,	450	feet in a	N73°56'W	direction to Post No. 3.
Thence,	450	feet in a	N73°56'W	direction to Post No. 4.
Thence,	80	feet in a	N31°12'E	direction to Post No. 5.
Thence,	450	feet in a	S73°56'E	direction to Post No. 6.
Thence,	450	feet in a	S73°56'E	direction to Post No. 1.

the point of beginning and all posts being 4" x 4" x 4 1/2".

The claim monument on which the Notice is posted lies approximately midway
between the two sides and is 10 feet from the WESTERLY end and 890 feet
from the EASTERLY end.

To tie this Claim to the Public Survey, begin at the SOUTHEAST corner,
Section 36, Township 23 NORTH, Range 51 EAST, Mt. Diablo P.M., bear
SOUTH, 1427.7 feet, and EAST, 3209.7 feet to the northeast corner of this
Claim. *

The location work consisted of making the map as provided in NRS 517.040.
Dated JANUARY 5, A.D., 1982, and filed in duplicate.

EXXON CORPORATION
(c/o Exxon Minerals Company
P. O. Box 120
Denver, Colorado 80201)

By: *Robert D. Adams*
Its Agent
-Locator-

*NOTE: BEARINGS ARE GRID BEARINGS
NEVADA STATE PLANE COORDINATE
SYSTEM - EAST ZONE

RECORDED AT REQUEST OF
EXXON MINERALS CO
BOOK 100 PAGE 463
82 JAN 26 P 3:24
OFFICIAL RECORDS
EUREKA COUNTY, NEVADA
WILLIS A. DESPAILLIER-RECORDER
FILE 13 83029
FEE \$ 4.00
COUNTY OF WYOMING)
COUNTY OF FREMONT) SS.


Subscribed and sworn to before me this 5TH day of JANUARY,
1982.

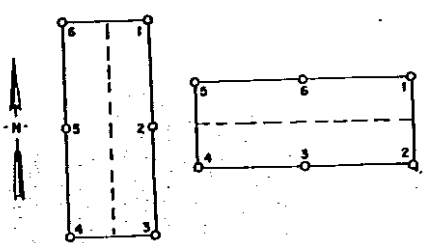
Patricia A. Van Houten
Notary Public

My commission expires:

APRIL 4, 1982

BOOK 100 PAGE 463





These diagrams explain method of description of claim.

83030

STATE OF NEVADA }
 COUNTY OF EUREKA } SS. Fee \$ _____, No. _____
 Filed for record this _____ day of _____
 19____, at _____ o'clock _____ M.
 Reception No. _____
 Recorder _____ Deputy _____

CERTIFICATE OF LOCATION - NEVADA

THE UNDERSIGNED, hereby certifies that EXXON CORPORATION, by its Agent, the undersigned, does hereby locate the GAP 28 Lode Mining Claim on this 11TH day of NOVEMBER, 1981, situated in the MT. HOPE Mining District, EUREKA County, Nevada.

Said Claim is located in the NE&NW (Quarter) Section(s) 12, Township 22 NORTH, Range 51 1/2 EAST, Mt. Diablo P.M., and more particularly described as follows, to wit:

* Beginning at the northeast corner post No. 1,

Thence, <u>80</u> feet in a <u>S31°12'W</u> direction to Post No. 2,
Thence, <u>449.8</u> feet in a <u>N73°56'W</u> direction to Post No. 3,
Thence, <u>449.8</u> feet in a <u>N73°56'W</u> direction to Post No. 4,
Thence, <u>80</u> feet in a <u>N31°12'E</u> direction to Post No. 5,
Thence, <u>449.8</u> feet in a <u>S73°56'E</u> direction to Post No. 6,
Thence, <u>449.8</u> feet in a <u>S73°56'E</u> direction to Post No. 1,

the point of beginning and all posts being 4" x 4" x 4 1/2'.

The claim monument on which the Notice is posted lies approximately midway between the two sides and is 10 feet from the EASTERLY end and 889.6 feet from the WESTERLY end.

To tie this Claim to the Public Survey, begin at the SOUTHEAST corner, Section 36, Township 23 NORTH, Range 51 EAST, Mt. Diablo P.M., Bear SOUTH, 1178.5 feet, and EAST, 2344.9 feet to the northeast corner of this Claim.

The location work consisted of making the map as provided in HRS 517.040. Dated JANUARY 5, A.D., 1982, and filed in duplicate.

*NOTE: BEARINGS ARE GRID BEARINGS
 NEVADA STATE PLANE COORDINATE
 SYSTEM - EAST ZONE

EXXON CORPORATION
 (c/o Exxon Minerals Company
 P. O. Box 120
 Denver, Colorado 80201)

By: Robert O. Hickey
 Its Agent
 -Locator-

RECORDED AT REQUEST OF
 EXXON MINERALS CO
 BOOK 100 PAGE 464
 82 JAN 26 P 3:28
 OFFICIAL RECORDS
 EUREKA COUNTY NEVADA
 WILLIS A. DETMOLD - RECORDER
 FILE # 183030
 FEE \$ 4.00

OF WYOMING }
 COUNTY OF FREMONT } SS.

Subscribed and sworn to before me this 5TH day of JANUARY, 1982.

Patricia A. Van Houten
 Notary Public

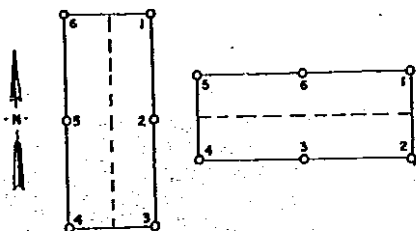
My commission expires:

APRIL 4, 1982

BOOK 100 PAGE 464



83031



These diagrams explain
method of description of
claim.

STATE OF NEVADA

COUNTY OF EUREKA

SS. Fee \$ _____ No. _____

Filed for record this _____ day of _____
19 _____ at _____ o'clock _____ M.
Reception No. _____

Recorder

Deputy

CERTIFICATE OF LOCATION - NEVADA

THE UNDERSIGNED, hereby certifies that EXXON CORPORATION, by its Agent, the under-
signed, does hereby locate the _____ GAP 29 _____ Lode Mining Claim on this
_____ day of _____ NOVEMBER _____, 19 _____, situated in the _____ MT. HOPE _____ Mining
District, _____ EUREKA _____ County, Nevada.

Said Claim is located in the _____ NW _____ (Quarter) Section(s) 12
Township 22 NORTH _____, Range 51 1/2 EAST _____, Mt. Diablo P.M., and more particularly
described as follows, to wit:

* Beginning at the northeast corner post No. 1,

Thence, 220	feet in a S31°12'W	direction to Post No. 2,
Thence, 595	feet in a N68°06'W	direction to Post No. 3,
Thence, 595	feet in a N68°06'W	direction to Post No. 4,
Thence, 220	feet in a N31°12'E	direction to Post No. 5,
Thence, 595	feet in a S68°06'E	direction to Post No. 6,
Thence, 595	feet in a S68°06'E	direction to Post No. 1,

the point of beginning and all posts being 4" x 4" x 4 1/2".

The claim monument on which the Notice is posted lies approximately midway
between the two sides and is _____ 60 _____ feet from the WESTERLY end and _____ 1130 _____ feet
from the EASTERLY end.

To tie this Claim to the Public Survey, begin at the _____ SOUTHEAST _____ corner,
Section _____ 36 _____, Township _____ 23 NORTH _____, Range _____ 51 EAST _____, Mt. Diablo P.M., bear
_____ SOUTH _____, _____ 940.2 _____ feet, and _____ EAST _____, _____ 1474.0 _____ feet to the northeast corner of this
Claim. *

The location work consisted of making the map as provided in HRS 517.040.
Dated _____ JANUARY 5 _____, A.D., 19 _____ 82 _____, and filed in duplicate.

*NOTE: BEARINGS ARE GRID BEARINGS
NEVADA STATE PLANE COORDINATE
SYSTEM - BAY AREA ZONE

EXXON CORPORATION
(c/o Exxon Minerals Company
P. O. Box 120
Denver, Colorado 80201)

By: _____

Its Agent
-Locator-

STATE OF _____ WYOMING

COUNTY OF _____ FREMONT

SS.

Subscribed and sworn to before me this _____ 5TH _____ day of _____ JANUARY _____
19 _____ 82 _____.

My commission expires:

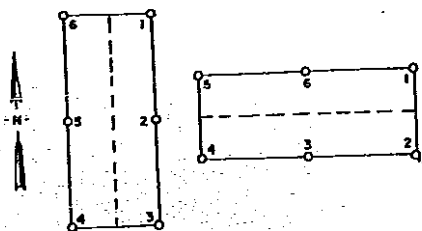
APRIL 4, 1982

Notary Public



BOOK 100 PAGE 65

83032



These diagrams explain
method of description of
claim.

STATE OF NEVADA

COUNTY OF EUREKA

SS. Fee \$ _____, No. _____

Filed for record this _____ day of _____
19____, at _____ o'clock _____ M.
Reception No. _____

Recorder

Deputy

CERTIFICATE OF LOCATION - NEVADA

THE UNDERSIGNED, hereby certifies that EXXON CORPORATION, by its Agent, the under-
signed, does hereby locate the _____ Lode Mining Claim on this
_____ day of _____, 19____, situated in the _____ Mining
District, _____ County, Nevada.

Said Claim is located in the _____ NE (Quarter) Section(s) _____
Township 22 NORTH, Range 51 EAST, Mt. Diablo P.M., and more particularly
described as follows, to wit:

*Beginning at the northeast corner post No. 1,

Thence, 140 feet in a S31°14'W direction to Post No. 2,
Thence, 300 feet in a N69°36'W direction to Post No. 3,
Thence, 300 feet in a N69°36'W direction to Post No. 4,
Thence, 140 feet in a N31°14'E direction to Post No. 5,
Thence, 300 feet in a S69°36'E direction to Post No. 6,
Thence, 300 feet in a S69°36'E direction to Post No. 1,

the point of beginning and all posts being 4" x 4" x 4½".

The claim monument on which the Notice is posted lies approximately midway
between the two sides and is 30 feet from the EASTERLY end and 570 feet
from the WESTERLY end.

To tie this Claim to the Public Survey, begin at the SOUTHEAST corner,
Section 36, Township 23 NORTH, Range 51 EAST, Mt. Diablo P.M., bear
SOUTH, 1106.1 feet, and EAST, 12.3 feet to the northeast corner of this
Claim.

The location work consisted of making the map as provided in MRS 517.040.
Dated JANUARY 5, A.D., 1982, and filed in duplicate.

EXXON CORPORATION
(c/o Exxon Minerals Company
P. O. Box 120
Denver, Colorado 80201)

By: _____
Its Agent
-Locator-

*NOTE: BEARINGS ARE GRID BEARINGS
NEVADA STATE PLANE COORDINATE
SYSTEM - EAST ZONE

RECORDED AT REQUEST OF
EXXON MINERALS CO.
BOOK 100 PAGE 466

82 JAN 26 P 3:00

OFFICIAL RECORDS
EUREKA COUNTY, NEVADA
WILLIS A. DEPAOLI-RECORDER
FILE # 83032
FEE \$ 4.00

STATE OF _____)
COUNTY OF _____) SS.

Subscribed and sworn to before me this _____ day of _____
19____.

Notary Public

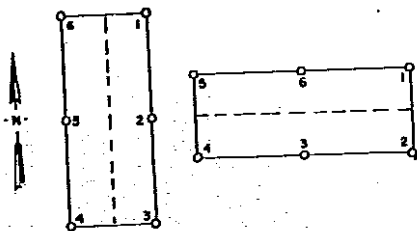
My commission expires:

APRIL 4, 1982

BOOK 100 PAGE 66



83033



These diagrams explain
method of description of
claim.

STATE OF NEVADA

COUNTY OF EUREKA

SS. Fee \$ _____, No. _____

Filed for record this _____ day of _____,
19____, at _____ o'clock _____ M.
Reception No. _____

Recorder

Deputy

CERTIFICATE OF LOCATION - NEVADA

THE UNDERSIGNED, hereby certifies that EXXON CORPORATION, by its Agent, the under-
signed, does hereby locate the _____ Lode Mining Claim on this
_____ day of _____, 19____, situated in the _____ MT. HOPE Mining
District, _____ EUREKA County, Nevada.

Said Claim is located in the _____ NE (NW) ** (Quarter) Section(s) _____ (12)
Township 22 N. (22 N.), Range 51 E. (51 1/2 E.) Mt. Diablo P.M., and more particularly
described as follows, to wit: ** AND THE SE 1/4, SECTION 36, T.23 N., R.51 E.

* Beginning at the northeast corner post No. 1,

Thence, 750 feet in a S28°36'W direction to Post No. 2;
Thence, 750 feet in a S28°36'W direction to Post No. 3;
Thence, 90 feet in a N69°36'W direction to Post No. 4;
Thence, 750 feet in a N28°36'E direction to Post No. 5;
Thence, 750 feet in a N28°36'E direction to Post No. 6;
Thence, 90 feet in a S69°36'E direction to Post No. 1,

the point of beginning and all posts being 4" x 4" x 4 1/2'.

The claim monument on which the Notice is posted lies approximately midway
between the two sides and is 480 feet from the NORTHERLY end and 1020 feet
from the SOUTHERLY end.

To tie this Claim to the Public Survey, begin at the SOUTHEAST corner,
Section 36, Township 23 NORTH, Range 51 EAST, Mt. Diablo P.M., bear
NORTH, 389.6 feet, and EAST, 252.7 feet to the northeast corner of this
Claim.

The location work consisted of making the map as provided in NRS 517.040.
Dated JANUARY 5, A.D., 1982, and filed in duplicate.

*NOTE: BEARINGS ARE GRID BEARINGS
NEVADA STATE PLANE COORDINATE
SYSTEM - EAST ZONE

EXXON CORPORATION
(c/o Exxon Minerals Company
P. O. Box 120
Denver, Colorado 80201)

By: Richard D. Huber
Its Agent
-Locator-

RECORDED AT REQUEST OF
EXXON MINERALS CO.
BOOK 100 PAGE 467
82 JAN 26 P 3:26
OFFICIAL RECORDS
EUREKA COUNTY, NEVADA
WILLIS A. DEPAULI, RECORDER
FILE # 83033
FEE \$ 4.00

OF 82 WYOMING } SS.
COUNTY OF FREMONT }

Subscribed and sworn to before me this 5TH day of JANUARY,
1982.

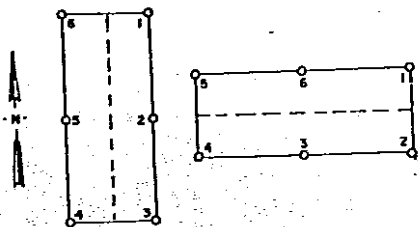
Patricia A. Van Houten
Notary Public

My commission expires:

APRIL 4, 1982

BOOK 100 PAGE 467





These diagrams explain
method of description of
claim.

STATE OF NEVADA

COUNTY OF EUREKA

SS. Fee \$ No.

Filed for record this _____ day of _____
19____, at _____ o'clock _____ M.
Reception No. _____

Recorder

Deputy

CERTIFICATE OF LOCATION - NEVADA

THE UNDERSIGNED, hereby certifies that EXXON CORPORATION, by its Agent, the under-
signed, does hereby locate the _____ Lode Mining Claim on this
9TH day of _____, 1981, situated in the _____ MT. HOPE Mining
District, _____ EUREKA County, Nevada.

Said Claim is located in the _____ SW (Quarter) Section(s) 36
Township 23 NORTH, Range 51 EAST, Mt. Diablo P.M., and more particularly
described as follows, to wit:

* Beginning at the northeast corner post No. 1,

Thence, 689.5 feet in a $S0^{\circ}42'W$ direction to Post No. 2,
Thence, 689.5 feet in a $S0^{\circ}42'W$ direction to Post No. 3,
Thence, 260 feet in a $N74^{\circ}25'W$ direction to Post No. 4,
Thence, 689.5 feet in a $N0^{\circ}42'E$ direction to Post No. 5,
Thence, 689.5 feet in a $N0^{\circ}42'E$ direction to Post No. 6,
Thence, 260 feet in a $S74^{\circ}25'E$ direction to Post No. 1,

the point of beginning and all posts being 4" x 4" x 4 1/2".

The claim monument on which the Notice is posted lies approximately midway
between the two sides and is 30 feet from the NORTHERLY end and 1349 feet
from the SOUTHERLY end.

To tie this Claim to the Public Survey, begin at the SOUTHEAST corner,
Section 36, Township 23 NORTH, Range 51 EAST, Mt. Diablo P.M., bear
NORTH, 1666.4 feet, and WEST, 3821.2 feet to the northeast corner of this
Claim.

The location work consisted of making the map as provided in HRS 517.040.
Dated JANUARY 5, A.D., 1982, and filed in duplicate.

EXXON CORPORATION
(c/o Exxon Minerals Company
P. O. Box 120
Denver, Colorado 80201)

By: Robert O. Houten
Its Agent
-Locator-

RECORDED AT REQUEST OF
EXXON MINERALS CO.
BOOK 100 PAGE 468
82 JAN 26 P 3:35
BEARINGS ARE GRID BEARINGS
NEVADA STATE PLANE COORDINATE
SYSTEM - EUREKA COUNTY
OFFICIAL RECORDS
EUREKA COUNTY, NEVADA
WILLIS A. DEPAULI - REC'D
FILE NO. 83713
FEE \$ 4.00

STATE OF WYOMING)
COUNTY OF FREMONT) SS.

Subscribed and sworn to before me this 5TH day of JANUARY
1982.

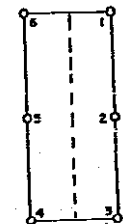
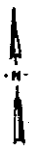
Patricia A. Van Houten
Notary Public

My commission expires:

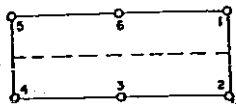
APRIL 4, 1982

BOOK 100 PAGE 468





These diagrams explain
method of description of
claim.



STATE OF NEVADA

COUNTY OF EUREKA

SS.

Fee \$ _____, No. _____

Filed for record this _____ day of _____
19____, at _____ o'clock _____ M.
Reception No. _____

Recorder

Deputy

CERTIFICATE OF LOCATION - NEVADA

THE UNDERSIGNED, hereby certifies that EXXON CORPORATION, by its Agent, the under-
signed, does hereby locate the _____ GAP 33 _____ Lode Mining Claim on this
9TH day of NOVEMBER, 19 81, situated in the _____ MT. HOPE _____ Mining
District, _____ EUREKA _____ County, Nevada.

Said Claim is located in the _____ SW _____ (Quarter) Section(s) 36
Township 23 NORTH, Range 51 EAST, Mt. Diablo P.M., and more particularly
described as follows, to wit:

* Beginning at the northeast corner post No. 1,

Thence, 695	feet in a S3°00'E	direction to Post No. 2,
Thence, 695	feet in a S3°00'E	direction to Post No. 3,
Thence, 110	feet in a N76°02'W	direction to Post No. 4,
Thence, 695	feet in a N3°00'W	direction to Post No. 5,
Thence, 695	feet in a N3°00'W	direction to Post No. 6,
Thence, 110	feet in a S76°02'E	direction to Post No. 1,

the point of beginning and all posts being 4" x 4" x 4 1/2'.

The claim monument on which the Notice is posted lies approximately midway
between the two sides and is 70 feet from the NORTHERLY end and 1320 feet
from the SOUTHERLY end.

To tie this Claim to the Public Survey, begin at the SOUTHEAST corner,
Section 36, Township 23 NORTH, Range 51 EAST, Mt. Diablo P.M., bear
NORTH, 1853.2 feet, and WEST, 4594.1 feet to the northeast corner of this
Claim.

The location work consisted of making the map as provided in NRS 517.040.
Dated JANUARY 5, A.D., 19 82, and filed in duplicate.

EXXON CORPORATION
(c/o Exxon Minerals Company
P. O. Box 120
Denver, Colorado 80201)

By:

Richard W. Doherty
Its Agent
-Locator-

*NOTE: BEARINGS ARE GRID BEARINGS
NEVADA STATE PLANE COORDINATE
SYSTEM - ZONE

RECORDED AT REQUEST OF
MINERALS CO.
BOOK 100 PAGE 469

82 JAN 26 P 3:57

OFFICIAL RECORDER
EUREKA COUNTY, NEVADA
WILLIS A. DEAN - REC-6000
FEE \$ 4.00

STATE OF WYOMING

COUNTY OF FREMONT

SS.

Subscribed and sworn to before me this _____ 5TH _____ day of _____ JANUARY _____
19 82.

My commission expires:

APRIL 4, 1982

BOOK 100 PAGE 469

