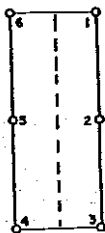
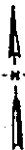
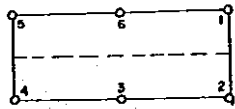


83018



These diagrams explain  
method of description of  
claim.



STATE OF NEVADA

COUNTY OF EUREKA

SS.

Fee \$ \_\_\_\_\_, No. \_\_\_\_\_

Filed for record this \_\_\_\_\_ day of \_\_\_\_\_  
19\_\_\_\_, at \_\_\_\_\_ o'clock \_\_\_\_\_ M.  
Reception No. \_\_\_\_\_

Recorder

Deputy

## CERTIFICATE OF LOCATION - NEVADA

THE UNDERSIGNED, hereby certifies that EXXON CORPORATION, by its Agent, the under-  
signed, does hereby locate the GAP 16 Lode Mining Claim on this  
11TH day of NOVEMBER, 1981, situated in the MT. HOPE Mining  
District, EUREKA County, Nevada.

Said Claim is located in the NE&SE (NW&SW) (Quarter) Section(s) 1 (12)  
Township 22 N. (22 N.), Range 51 E. (51 1/2 E), Mt. Diablo P.M., and more particularly  
described as follows, to wit:

\*Beginning at the northeast corner post No. 1,

Thence, 516.2 feet in a S26°54'W direction to Post No. 2,  
Thence, 516.2 feet in a S26°54'W direction to Post No. 3,  
Thence, 270 feet in a N75°27'W direction to Post No. 4,  
Thence, 516.2 feet in a N26°54'E direction to Post No. 5,  
Thence, 516.2 feet in a N26°54'E direction to Post No. 6,  
Thence, 270 feet in a S75°27'E direction to Post No. 1,

the point of beginning and all posts being 4" x 4" x 4 1/2'.

The claim monument on which the Notice is posted lies approximately midway  
between the two sides and is 70 feet from the SOUTHERLY end and 962.4 feet  
from the NORTHERLY end.

To tie this Claim to the Public Survey, begin at the SOUTHEAST corner,  
Section 36, Township 23 NORTH, Range 51 EAST, Mt. Diablo P.M., bear  
SOUTH 2135.2 feet, and EAST 64.3 feet to the northeast corner of this  
Claim. \*

The location work consisted of making the map as provided in NRS 517.040.  
Dated JANUARY 5, A.D., 1982, and filed in duplicate.

\*NOTE: BEARINGS ARE GRID BEARINGS  
NEVADA STATE PLANE COORDINATE  
SYSTEM - EAST ZONE

EXXON CORPORATION  
(c/o Exxon Minerals Company  
P. O. Box 120  
Denver, Colorado 80201)

By:

*Robert D. Meyer*  
Its Agent  
-Locator-

RECORDED AT REQUEST OF  
EXXON MINERALS CO  
BOOK 100 PAGE 452

82 JAN 26 P 3:27

WYOMING  
EUREKA COUNTY RECORDER  
FILE # 833018  
FEE \$ 4.00

OF  
COUNTY OF FREMONT

SS.

Subscribed and sworn to before me this 5TH day of JANUARY  
1982.

My commission expires:

APRIL 4, 1982

BOOK 100 PAGE 452

*Patricia A. Van Houten*  
Notary Public

