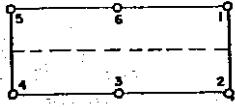
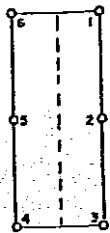
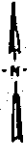


83028



These diagrams explain method of description of claim.

STATE OF NEVADA )  
COUNTY OF EUREKA ) SS. Fee \$ \_\_\_\_\_, No. \_\_\_\_\_

Filed for record this \_\_\_\_\_ day of \_\_\_\_\_, 19\_\_\_\_, at \_\_\_\_\_ o'clock \_\_\_\_\_ M.  
Reception No. \_\_\_\_\_

Recorder \_\_\_\_\_ Deputy \_\_\_\_\_

CERTIFICATE OF LOCATION - NEVADA

THE UNDERSIGNED, hereby certifies that EXXON CORPORATION, by its Agent, the undersigned, does hereby locate the GAP 26 Lode Mining Claim on this 14TH day of NOVEMBER, 1981, situated in the MT. HOPE Mining District, EUREKA County, Nevada.

Said Claim is located in the SW (NW) (Quarter) Section(s) 7 (18), Township 22 NORTH, Range 52 EAST, Mt. Diablo P.M., and more particularly described as follows, to wit:

\* Beginning at the northeast corner post No. 1,

- Thence, 70 feet in a S22°04'W direction to Post No. 2,
- Thence, 750 feet in a N60°03'W direction to Post No. 3,
- Thence, 750 feet in a N60°03'W direction to Post No. 4,
- Thence, 70 feet in a N22°04'E direction to Post No. 5,
- Thence, 750 feet in a S60°03'E direction to Post No. 6,
- Thence, 750 feet in a S60°03'E direction to Post No. 1,

the point of beginning and all posts being 4" x 4" x 4 1/2'.

The claim monument on which the Notice is posted lies approximately midway between the two sides and is 50 feet from the WESTERLY end and 1450 feet from the EASTERLY end.

To tie this Claim to the Public Survey, begin at the SOUTHEAST corner, Section 36, Township 23 NORTH, Range 51 EAST, Mt. Diablo P.M., bear SOUTH, 4825.7 feet, and EAST, 4819.5 feet to the northeast corner of this Claim.

The location work consisted of making the map as provided in HRS 517.040. Dated JANUARY 5, A.O., 1982, and filed in duplicate.

EXXON CORPORATION  
(c/o Exxon Minerals Company  
P. O. Box 120  
Denver, Colorado 80201)

By: [Signature]  
Its Agent  
-Locator-

\*NOTE: BEARINGS ARE GRID BEARINGS  
NEVADA STATE PLANE COORDINATE  
SYSTEM - EAST ZONE

RECORDED AT REQUEST OF  
EXXON MINERALS CO  
BOOK 100 PAGE 262  
22 JAN 26 8 31 AM '82  
OFFICIAL RECORDS  
EUREKA COUNTY, NEVADA  
WILLIS A. DEPUY, RECORDER  
FILE IN 83028  
FILE # 11-00

WYOMING )  
COUNTY OF FREMONT ) SS.

Subscribed and sworn to before me this 5TH day of JANUARY, 1982.

[Signature]  
Notary Public

My commission expires:

APRIL 4, 1982

BOOK 100 PAGE 62

