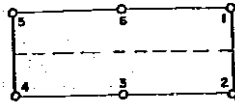



83037



These diagrams explain
method of description of
claim.

STATE OF NEVADA }
COUNTY OF EUREKA } SS. Fee \$ ____ No. ____
Filed for record this ____ day of ____
19 ____, at ____ o'clock ____ M.
Reception No. ____
Recorder Deputy

CERTIFICATE OF LOCATION - NEVADA

THE UNDERSIGNED, hereby certifies that EXXON CORPORATION, by its Agent, the under-
signed, does hereby locate the MH 485-R Lode Mining Claim on this
21ST day of NOVEMBER, 1981, situated in the MT. HOPE Mining
District, EUREKA County, Nevada.

Said Claim is located in the NW&NE (SW&SE) (Quarter) Section(s) 18 (7)
Township 22 NORTH, Range 52 EAST, Mt. Diablo P.M., and more particularly
described as follows, to wit:

* Beginning at the northeast corner post No. 1,

Thence, 750	feet in a	S 0°03'W	direction to Post No. 2,
Thence, 750	feet in a	S 0°03'W	direction to Post No. 3,
Thence, 518	feet in a	S 89°46'W	direction to Post No. 4,
Thence, 750	feet in a	N 0°03'E	direction to Post No. 5,
Thence, 750	feet in a	N 0°03'E	direction to Post No. 6,
Thence, 518	feet in a	N 89°46'E	direction to Post No. 1,

the point of beginning and all posts being 4" x 4" x 4".

The claim monument on which the Notice is posted lies approximately midway
between the two sides and is 1475 feet from the NORTHERLY end and 25 feet
from the SOUTHERLY end.

To tie this Claim to the Public Survey, begin at the SOUTHEAST corner,
Section 36, Township 23 NORTH, Range 51 EAST, Mt. Diablo P.M., bear
SOUTH, 4454.9 feet, and EAST, 5965.4 feet to the northeast corner of this
Claim. *

The location work consisted of making the map as provided in NRS 517.040.
Dated JANUARY 7, A.D., 1982, and filed in duplicate.

*NOTE: BEARINGS ARE GRID BEARINGS
NEVADA STATE PLANE COORDINATE
SYSTEM - EAST ZONE

EXXON CORPORATION
(c/o Exxon Minerals Company
P. O. Box 120
Denver, Colorado 80201)

By: Richard D. Houten
Its Agent
-Locator-

RECORDED AT REQUEST OF
EXXON MINERALS CO
BOOK 100 PAGE 470

82 JAN 26 P 3:30
OFFICIAL RECORDS
EUREKA COUNTY, NEVADA
WILLIS A. DEPAUL-RECORDER
FILE NO. 83037
FEE \$4.00

OF WYOMING }
COUNTY OF FREMONT } SS.

Subscribed and sworn to before me this 7TH day of JANUARY,
1982.

My commission expires:

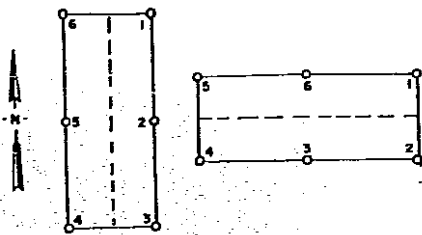
APRIL 4, 1982

BOOK 100 PAGE 470

Patricia A. Van Houten
Notary Public



83038



These diagrams explain
method of description of
claim.

STATE OF NEVADA

COUNTY OF EUREKA

SS. Fee \$ No.

Filed for record this _____ day of _____,
19____, at _____ o'clock _____ M.
Reception No. _____

Recorder

Deputy

CERTIFICATE OF LOCATION - NEVADA

THE UNDERSIGNED, hereby certifies that EXXON CORPORATION, by its Agent, the under-
signed, does hereby locate the MI 486-R Lode Mining Claim on this
21ST day of NOVEMBER, 1981, situated in the MR. HOPE Mining
District, EUREKA County, Nevada.

Said Claim is located in the NWNE (Quarter) Section(s) 18,
Township 22 NORTH, Range 52 EAST, Mt. Diablo P.M., and more particularly
described as follows, to wit:

* Beginning at the northeast corner post No. 1,

Thence, 750 feet in a S 3°21'W direction to Post No. 2,
Thence, 750 feet in a S 3°21'W direction to Post No. 3,
Thence, 518 feet in a S 89°46'W direction to Post No. 4,
Thence, 750 feet in a N 3°21'E direction to Post No. 5,
Thence, 750 feet in a N 3°21'E direction to Post No. 6,
Thence, 518 feet in a N 89°46'E direction to Post No. 1,

the point of beginning and all posts being 4" x 4" x 4 1/2".

The claim monument on which the Notice is posted lies approximately midway
between the two sides and is 20 feet from the NORTHERLY end and 1480 feet
from the SOUTHERLY end.

To tie this Claim to the Public Survey, begin at the SOUTHEAST corner,
Section 36, Township 23 NORTH, Range 51 EAST, Mt. Diablo P.M., bear
SOUTH, 5954.9 feet, and EAST, 5964.0 feet to the northeast corner of this
Claim. *

The location work consisted of making the map as provided in NRS 517.040.
Dated JANUARY 7, A.D., 1982, and filed in duplicate.

*NOTE: BEARINGS ARE GRID BEARINGS
NEVADA STATE PLANE COORDINATE
SYSTEM - EAST ZONE

EXXON CORPORATION
(c/o Exxon Minerals Company
P. O. Box 120
Denver, Colorado 80201)

By: Richard D. Anderson
Its Agent
-Locator-

RECORDED AT REQUEST OF
EXXON MINERALS CO
BOOK 100 PAGE 471
92 JAN 26 P 3:32
OFFICIAL RECORDS
EUREKA COUNTY, NEVADA
FILE NO. 83038
FEE \$ 1.00
COUNTY OF FREMONT) SS.

Subscribed and sworn to before me this 7TH day of JANUARY,
1982.

Patricia A. Van Houten
Notary Public

My commission expires:

APRIL 4, 1982

BOOK 100 PAGE 471

