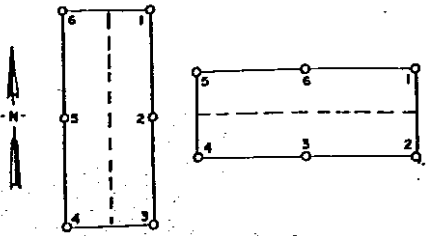


83043



These diagrams explain method of description of claim.

STATE OF NEVADA )  
 COUNTY OF EUREKA ) SS. Fee \$ \_\_\_\_\_, No. \_\_\_\_\_  
 Filed for record this \_\_\_\_\_ day of \_\_\_\_\_  
 19\_\_\_\_, at \_\_\_\_\_ o'clock \_\_\_\_\_ M.  
 Reception No. \_\_\_\_\_  
 Recorder \_\_\_\_\_ Deputy \_\_\_\_\_

CERTIFICATE OF LOCATION - NEVADA

THE UNDERSIGNED, hereby certifies that EXXON CORPORATION, by its Agent, the undersigned, does hereby locate the HOP 4-R Lode Mining Claim on this 21ST day of NOVEMBER, 1981, situated in the MT. HOPE Mining District, EUREKA County, Nevada.

Said Claim is located in the SW (Quarter) Section(s) 18 Township 22 NORTH, Range 52 EAST, Mt. Diablo P.M., and more particularly described as follows, to wit:

\* Beginning at the northeast corner post No. 1,

- Thence, 525 feet in a S 0°20'W direction to Post No. 2,
- Thence, 525 feet in a S 0°20'W direction to Post No. 3,
- Thence, 450 feet in a S 89°39'W direction to Post No. 4,
- Thence, 525 feet in a N 0°20'E direction to Post No. 5,
- Thence, 525 feet in a N 0°20'E direction to Post No. 6,
- Thence, 450 feet in a N 89°39'E direction to Post No. 1,

the point of beginning and all posts being 4" x 4" x 4 1/2'.

The claim monument on which the Notice is posted lies approximately midway between the two sides and is 900 feet from the NORTHERLY end and 150 feet from the SOUTHERLY end.

To tie this Claim to the Public Survey, begin at the SOUTHEAST corner, Section 36, Township 23 NORTH, Range 51 EAST, Mt. Diablo P.M., bear SOUTH, 8233.3 feet, and EAST, 4376.6 feet to the northeast corner of this Claim. \*

The location work consisted of making the map as provided in NRS 517.040. Dated JANUARY 7, A.D., 1982, and filed in duplicate.

\*NOTE: BEARINGS ARE GRID BEARINGS  
 NEVADA STATE PLANE COORDINATE  
 SYSTEM - EAST ZONE

EXXON CORPORATION  
 (c/o Exxon Minerals Company  
 P. O. Box 120  
 Denver, Colorado 80201)

By: Richard D. DeLong  
 Its Agent  
 -Locator-

RECORDED AT REQUEST OF  
 EXXON MINERALS CO.  
 BOOK 100 PAGE 475  
 OF 82 JAN 26 P 3: 3  
 WYOMING  
 OFFICIAL RECORDS  
 EUREKA COUNTY, NEVADA  
 WILLIS A. DE PABLO, RECORDER  
 FILE NO. 83043  
 FEL \$ 7.00

CITY OF \_\_\_\_\_ )  
 COUNTY OF \_\_\_\_\_ ) SS.  
 FREMONT

Subscribed and sworn to before me this 7TH day of JANUARY, 1982.

Patricia A. Van Houten  
 Notary Public

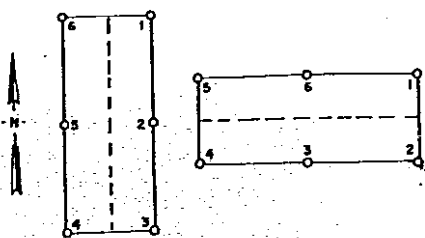
My commission expires:

APRIL 4, 1982

BOOK 100 PAGE 475

PATRICIA A. VAN HOUTEN - Notary Public  
 County of Fremont State of Wyoming  
 My Commission expires April 4, 1982

83044



These diagrams explain method of description of claim.

STATE OF NEVADA )  
 ) SS. Fee \$ \_\_\_\_\_, No. \_\_\_\_\_  
 COUNTY OF EUREKA )  
 Filed for record this \_\_\_\_\_ day of \_\_\_\_\_  
 19\_\_\_\_, at \_\_\_\_\_ o'clock \_\_\_\_\_ M.  
 Reception No. \_\_\_\_\_  
 \_\_\_\_\_ Recorder \_\_\_\_\_ Deputy

CERTIFICATE OF LOCATION - NEVADA

THE UNDERSIGNED, hereby certifies that EXXON CORPORATION, by its Agent, the undersigned, does hereby locate the HDP 9 Lode Mining Claim on this 22ND day of NOVEMBER, 19 81, situated in the MT. HOPE Mining District, EUREKA County, Nevada.

Said Claim is located in the SW (Quarter) Section(s) 19 Township 22 NORTH, Range 52 EAST, Mt. Diablo P.M., and more particularly described as follows, to wit:

\* Beginning at the northeast corner post No. 1,

- Thence, 59.9 feet in a S 1°37'W direction to Post No. 2.
- Thence, 664.7 feet in a S 89°05'W direction to Post No. 3.
- Thence, 664.7 feet in a S 89°05'W direction to Post No. 4.
- Thence, 59.9 feet in a N 1°37'E direction to Post No. 5.
- Thence, 664.7 feet in a N 89°05'E direction to Post No. 6.
- Thence, 664.7 feet in a N 89°05'E direction to Post No. 1.

the point of beginning and all posts being 4" x 4" x 4 1/2'.

The claim monument on which the Notice is posted lies approximately midway between the two sides and is 20 feet from the EASTERLY end and 1309.4 feet from the WESTERLY end.

To tie this Claim to the Public Survey, begin at the SOUTHEAST corner, Section 36, Township 23 NORTH, Range 51 EAST, Mt. Diablo P.M., bear SOUTH, 14048.6 feet, and EAST, 5691.3 feet to the northeast corner of this Claim. \*

The location work consisted of making the map as provided in HRS 517.040. Dated JANUARY 7, A.D., 19 82, and filed in duplicate.

EXXON CORPORATION  
 (c/o Exxon Minerals Company  
 P. O. Box 120  
 Denver, Colorado 80201)

\*NOTE: BEARINGS ARE GRID BEARINGS  
 NEVADA STATE PLANE COORDINATE  
 SYSTEM - EAST ZONE

By: Richard D. Colby  
 Its Agent  
 -Locator-

RECORDED AT REQUEST OF  
 EXXON MINERALS CO  
 BOOK 100 PAGE 476  
 OF 82 JAN 26 P 3:34  
 WYOMING OFFICIAL RECORDS  
 EUREKA COUNTY, NEVADA  
 WILLIS A. DEPAUL RECORDER  
 FILE NO. 83044  
 FEE \$ 4.00

Subscribed and sworn to before me this 7TH day of JANUARY, 19 82.

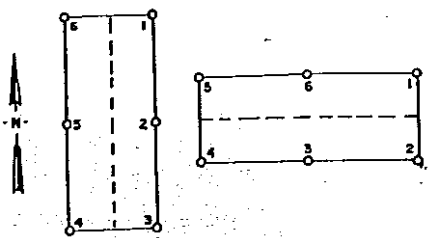
My commission expires:

APRIL 4, 1982

BOOK 100 PAGE 476

Patricia A. Van Houten  
 Notary Public  
 PATRICIA A. VAN HOUTEN - Notary Public  
 County of Fremont State of Wyoming  
 My Commission expires April 4, 1982

83045



These diagrams explain method of description of claim.

STATE OF NEVADA )  
 COUNTY OF EUREKA ) SS. Fee \$ \_\_\_\_\_, No. \_\_\_\_\_  
 Filed for record this \_\_\_\_\_ day of \_\_\_\_\_  
 19\_\_\_\_, at \_\_\_\_\_ o'clock \_\_\_\_\_ M.  
 Reception No. \_\_\_\_\_  
 \_\_\_\_\_ Recorder \_\_\_\_\_ Deputy

CERTIFICATE OF LOCATION - NEVADA

THE UNDERSIGNED, hereby certifies that EXXON CORPORATION, by its Agent, the undersigned, does hereby locate the HOP 10 Lode Mining Claim on this 17TH day of NOVEMBER, 1981, situated in the MT. HOPE Mining District, EUREKA County, Nevada.

Said Claim is located in the NW (Quarter) Section(s) 13 Township 22 NORTH, Range 51 EAST, Mt. Diablo P.M., and more particularly described as follows, to wit:

\* Beginning at the northeast corner post No. 1,

- Thence, 620 feet in a SOUTH direction to Post No. 2,
- Thence, 620 feet in a SOUTH direction to Post No. 3,
- Thence, 100 feet in a WEST direction to Post No. 4,
- Thence, 620 feet in a NORTH direction to Post No. 5,
- Thence, 620 feet in a NORTH direction to Post No. 6,
- Thence, 100 feet in a EAST direction to Post No. 1,

the point of beginning and all posts being 4" x 4" x 4 1/2'.

The claim monument on which the Notice is posted lies approximately midway between the two sides and is 620 feet from the NORTHERLY end and 620 feet from the SOUTHERLY end.

To tie this Claim to the Public Survey, begin at the SOUTHEAST corner, Section 36, Township 23 NORTH, Range 51 EAST, Mt. Diablo P.M., bear SOUTH, 10882.1 feet, and WEST, 4831.3 feet to the northeast corner of this Claim. \*

The location work consisted of making the map as provided in NRS 517.040. Dated JANUARY 7, A.D., 1982, and filed in duplicate.

EXXON CORPORATION  
 (c/o Exxon Minerals Company  
 P. O. Box 120  
 Denver, Colorado 80201)

By: Richard D. ...  
 Its Agent  
 -Locator-

\*NOTE: BEARINGS ARE GRID BEARINGS  
 NEVADA STATE PLANE COORDINATE  
 SYSTEM - EAST ZONE

RECORDED AT REQUEST OF  
 EXXON MINERALS CO  
 BOOK 100 PAGE 477

82 JAN 28 P 3:19

OFFICIAL RECORD  
 EUREKA COUNTY NEVADA  
 WILLIS A. DEWITT, RECORDER  
 FILE NO. 83045  
 FEE \$4.00

STATE OF WYOMING )  
 COUNTY OF FREMONT ) SS.


Subscribed and sworn to before me this 7TH day of JANUARY, 1982.

Patricia A. Van Houten  
 Notary Public

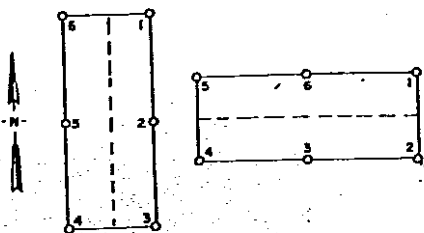
My commission expires:

APRIL 4, 1982

BOOK 100 PAGE 477



83046



These diagrams explain method of description of claim.

STATE OF NEVADA )  
COUNTY OF EUREKA ) SS. Fee \$ \_\_\_\_\_, No. \_\_\_\_\_

Filed for record this \_\_\_\_\_ day of \_\_\_\_\_, 19\_\_\_\_, at \_\_\_\_\_ o'clock \_\_\_\_\_ H.  
Reception No. \_\_\_\_\_

Recorder \_\_\_\_\_ Deputy \_\_\_\_\_

CERTIFICATE OF LOCATION - NEVADA

THE UNDERSIGNED, hereby certifies that EXXON CORPORATION, by its Agent, the undersigned, does hereby locate the \_\_\_\_\_ HOP 11 Lode Mining Claim on this \_\_\_\_\_ 17TH day of \_\_\_\_\_ NOVEMBER, 19 81, situated in the \_\_\_\_\_ MT. HOPE Mining District, \_\_\_\_\_ EUREKA County, Nevada.

Said Claim is located in the \_\_\_\_\_ NE (Quarter) Section(s) 11 Township 22 NORTH, Range 51 EAST, Mt. Diablo P.M., and more particularly described as follows, to wit:

- \* Beginning at the northeast corner post No. 1,
- Thence, 338 feet in a S 16°33'W direction to Post No. 2,
- Thence, 338 feet in a S 16°33'W direction to Post No. 3,
- Thence, 183.3 feet in a N 75°51'W direction to Post No. 4,
- Thence, 338 feet in a N 16°33'E direction to Post No. 5,
- Thence, 338 feet in a N 16°33'E direction to Post No. 6,
- Thence, 183.3 feet in a S 75°51'E direction to Post No. 1,

the point of beginning and all posts being 4" x 4" x 4 1/2".

The claim monument on which the Notice is posted lies approximately midway between the two sides and is 20 feet from the NORTHERLY end and 656 feet from the SOUTHERLY end.

To tie this Claim to the Public Survey, begin at the SOUTHEAST corner, Section 36, Township 23 NORTH, Range 51 EAST, Mt. Diablo P.M., bear SOUTH, 6627.6 feet, and WEST, 6087.1 feet to the northeast corner of this Claim. \*

The location work consisted of making the map as provided in NRS 517.040. Dated JANUARY 7, A.D., 19 82, and filed in duplicate.

\*NOTE: BEARINGS ARE GRID BEARINGS  
NEVADA STATE PLANE COORDINATE  
SYSTEM - EAST ZONE

EXXON CORPORATION  
(c/o Exxon Minerals Company  
P. O. Box 120  
Denver, Colorado 80201)

By: Robert S. Hickey  
Its Agent  
-Locator-

RECORDED AT REQUEST OF  
EXXON MINERALS CO  
BOOK 100 PAGE 478  
82 JAN 26 P 3:34  
OFFICIAL RECORDS  
EUREKA COUNTY, NEVADA  
WILLIS A. DEPAULI, RECORDER  
FILE NO. 83046  
FEE \$ 4.00

OF \_\_\_\_\_ WYOMING )  
COUNTY OF FREMONT ) SS.

Subscribed and sworn to before me this 7TH day of JANUARY, 19 82.

Patricia A. Van Houten  
Notary Public

My commission expires:

APRIL 4, 1982

BOOK 100 PAGE 478

