

These diagrams explain method of description of claim.

STATE OF NEVADA }
 COUNTY OF EUREKA } SS. Fee \$ _____, No. _____
 Filed for record this _____ day of _____,
 19 _____, at _____ o'clock _____ M.
 Reception No. _____
 Recorder _____ Deputy _____

CERTIFICATE OF LOCATION - NEVADA

THE UNDERSIGNED, hereby certifies that EXXON CORPORATION, by its Agent, the undersigned, does hereby locate the MH 249-R Lode Mining Claim on this 18TH day of NOVEMBER, 19 81, situated in the MT. HOPE Mining District, EUREKA County, Nevada.

Said Claim is located in the SW (SE) (Quarter) Section(s) 36 (35) Township 23 NORTH, Range 51 EAST, Mt. Diablo P.M., and more particularly described as follows, to wit:

* Beginning at the northeast corner post No. 1,

- Thence, 300 feet in a S 1°53'W direction to Post No. 2,
- Thence, 500 feet in a N 87°16'W direction to Post No. 3,
- Thence, 500 feet in a N 87°16'W direction to Post No. 4,
- Thence, 300 feet in a N 1°53'E direction to Post No. 5,
- Thence, 500 feet in a S 87°16'E direction to Post No. 6,
- Thence, 500 feet in a S 87°16'E direction to Post No. 1.

the point of beginning and all posts being 4" x 4" x 4 1/2".

The claim monument on which the Notice is posted lies approximately midway between the two sides and is 20 feet from the EASTERLY end and 980 feet from the WESTERLY end.

To tie this Claim to the Public Survey, begin at the SOUTHEAST corner, Section 36, Township 23 NORTH, Range 51 EAST, Mt. Diablo P.M., bear NORTH, 2144.4 feet, and WEST, 4516.1 feet to the northeast corner of this Claim. *

The location work consisted of making the map as provided in HRS 517.040. Dated JANUARY 7, A.D., 19 82, and filed in duplicate.

*NOTE: BEARINGS ARE GRID BEARINGS
 NEVADA STATE PLANE COORDINATE
 SYSTEM - EAST ZONE

EXXON CORPORATION
 (c/o Exxon Minerals Company
 P. O. Box 120
 Denver, Colorado 80201)

By: Robert D. Shery
 Its Agent
 -Locator-

RECORDED AT REQUEST OF
 EXXON MINERALS CO
 BOOK 100 PAGE 479
 82 JAN 26 P 3:32
 OFFICIAL RECORDS
 COUNTY OF NEVADA
 CLERK AND DEPT. OF REVENUE
 FILE NO. 83048
 FEE \$ 4.00

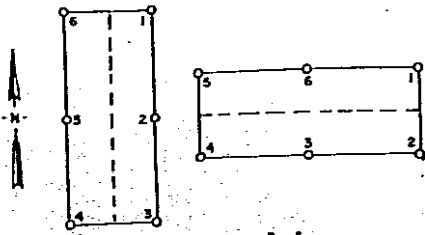
OF _____)
 COUNTY OF FREMONT) SS.

Subscribed and sworn to before me this 7TH day of JANUARY, 19 82.

Patricia A. Van Houten
 Notary Public

My commission expires:
APRIL 4, 1982

PATRICIA A. VAN HOUTEN - Notary Public
 County of Fremont State of Wyoming
 My Commission expires April 4, 1982



These diagrams explain method of description of claim.

83049

STATE OF NEVADA)
 COUNTY OF EUREKA) SS. Fee \$ _____, No. _____

Filed for record this _____ day of _____, 19____, at _____ o'clock _____ M.
 Reception No. _____

Recorder _____ Deputy _____

CERTIFICATE OF LOCATION - NEVADA

THE UNDERSIGNED, hereby certifies that EXXON CORPORATION, by its Agent, the undersigned, does hereby locate the M-1 250-R Lode Mining Claim on this 22ND day of NOVEMBER, 1981, situated in the MT. HOPE Mining District, EUREKA County, Nevada.

Said Claim is located in the SW (Quarter) Section(s) 36, Township 23 NORTH, Range 51 EAST, Mt. Diablo P.M., and more particularly described as follows, to wit:

- * Beginning at the northeast corner post No. 1,
- Thence, 597.8 feet in a S 1°53'W direction to Post No. 2;
- Thence, 732.3 feet in a S 85°39'W direction to Post No. 3;
- Thence, 732.3 feet in a S 85°39'W direction to Post No. 4;
- Thence, 597.8 feet in a N 1°53'E direction to Post No. 5;
- Thence, 732.3 feet in a N 85°39'E direction to Post No. 6;
- Thence, 732.3 feet in a N 85°39'E direction to Post No. 1,

the point of beginning and all posts being 4" x 4" x 4 1/2".

The claim monument on which the Notice is posted lies approximately midway between the two sides and is 20 feet from the EASTERLY end and 1444.6 feet from the WESTERLY end.

To tie this Claim to the Public Survey, begin at the SOUTHEAST corner, Section 36, Township 23 NORTH, Range 51 EAST, Mt. Diablo P.M., bear NORTH, 2255.5 feet, and WEST, 3055.9 feet to the northeast corner of this Claim. *

The location work consisted of making the map as provided in HRS 517.040. Dated JANUARY 7, A.D., 1982, and filed in duplicate.

*NOTE: BEARINGS ARE GRID BEARINGS NEVADA STATE PLANE COORDINATE SYSTEM - EAST ZONE

EXXON CORPORATION
 (c/o Exxon Minerals Company
 P. O. Box 120
 Denver, Colorado 80201)

By: [Signature]
 Its Agent
 -Locator-

RECORDED AT REQUEST OF
 EXXON MINERALS CO
 BOOK 100 PAGE 480
 82 JAN 26 P 3:32
 OFFICIAL RECORDS
 CLERK COUNTY CLERK
 JILLIS A. DICKSON
 FILE NO. S-337133
 FEE \$ 45.00

OF _____)
 COUNTY OF FREMONT) SS.

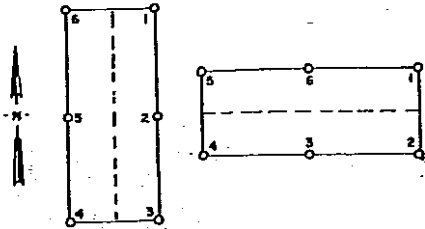
Subscribed and sworn to before me this 7TH day of JANUARY, 1982.

[Signature]
 Notary Public

My commission expires:

APRIL 4, 1982

PATRICIA A. VAN HOUTEN - Notary Public
 County of Fremont State of Wyoming
 My Commission expires April 4, 1982



These diagrams explain method of description of claim.

83050

STATE OF NEVADA }
 COUNTY OF EUREKA } SS. Fee \$ _____, No. _____
 Filed for record this _____ day of _____,
 19____, at _____ o'clock _____ M.
 Reception No. _____
 _____ Recorder _____ Deputy

CERTIFICATE OF LOCATION - NEVADA

THE UNDERSIGNED, hereby certifies that EXXON CORPORATION, by its Agent, the undersigned, does hereby locate the MT 251-R Lode Mining Claim on this 18TH day of NOVEMBER, 1981, situated in the MT. HOPE Mining District, EUREKA County, Nevada.

Said Claim is located in the SW (Quarter) Section(s) 36 Township 23 NORTH, Range 51 EAST, Mt. Diablo P.M., and more particularly described as follows, to wit:

- * Beginning at the northeast corner post No. 1,
- Thence, 300 feet in a S 1°29'E direction to Post No. 2,
- Thence, 400 feet in a S 85°39'W direction to Post No. 3,
- Thence, 400 feet in a S 85°39'W direction to Post No. 4,
- Thence, 300 feet in a N 1°29'W direction to Post No. 5,
- Thence, 400 feet in a N 85°39'E direction to Post No. 6,
- Thence, 400 feet in a N 85°39'E direction to Post No. 1,

the point of beginning and all posts being 4" x 4" x 4 1/2'.

The claim monument on which the Notice is posted lies approximately midway between the two sides and is 20 feet from the EASTERLY end and 780 feet from the WESTERLY end.

To tie this Claim to the Public Survey, begin at the SOUTHEAST corner, Section 36, Township 23 NORTH, Range 51 EAST, Mt. Diablo P.M., bear NORTH, 1658.0 feet, and WEST, 3075.6 feet to the northeast corner of this Claim. *

The location work consisted of making the map as provided in NRS 517.040. Dated JANUARY 7, A.D., 1982, and filed in duplicate.

EXXON CORPORATION
 (c/o Exxon Minerals Company
 P. O. Box 120
 Denver, Colorado 80201)

By: Richard D. Dehery
 Its Agent
 -Locator-

*NOTE: BEARINGS ARE GRID BEARINGS
 NEVADA STATE PLANE COORDINATE
 SYSTEM - E. ZONE

RECORDED AT REQUEST OF
 EXXON MINERALS CO
 BOOK 100 PAGE 481
 82 JAN 26 P 3:30
 OFFICIAL RECORDS
 EUREKA COUNTY, NEVADA
 WILLIS A. DEPT. OF THE COUNTY
 FILE NO. 831150
 FEE \$ 4.00

STATE OF WYOMING }
 COUNTY OF FREMONT } SS.

Subscribed and sworn to before me this 7TH day of JANUARY, 1982.

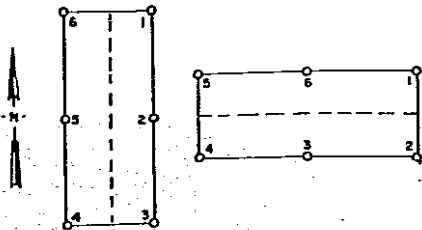
Patricia A. Van Houten
 Notary Public

My commission expires:
APRIL 4, 1982

BOOK 100 PAGE 481

PATRICIA A. VAN HOUTEN - Notary Public
 County of Fremont State of Wyoming
 My Commission expires April 4, 1982

83051



These diagrams explain method of description of claim.

STATE OF NEVADA)
COUNTY OF EUREKA) SS. Fee \$ _____, No. _____

Filed for record this _____ day of _____, 19____, at _____ o'clock _____ M.
Reception No. _____

Recorder _____ Deputy _____

CERTIFICATE OF LOCATION - NEVADA

THE UNDERSIGNED, hereby certifies that EXXON CORPORATION, by its Agent, the undersigned, does hereby locate the MH 737-R Lode Mining Claim on this 20TH day of NOVEMBER, 1981, situated in the MT. HOPE Mining District, EUREKA County, Nevada.

Said Claim is located in the SW (Quarter) Section(s) 7, Township 22 NORTH, Range 52 EAST, Mt. Diablo P.M., and more particularly described as follows, to wit:

* Beginning at the northeast corner post No. 1,

- Thence, 600 feet in a S 0°22'W direction to Post No. 2,
- Thence, 600 feet in a S 0°22'W direction to Post No. 3,
- Thence, 330 feet in a WEST direction to Post No. 4,
- Thence, 600 feet in a N 0°22'E direction to Post No. 5,
- Thence, 600 feet in a N 0°22'E direction to Post No. 6,
- Thence, 330 feet in a EAST direction to Post No. 1,

the point of beginning and all posts being 4" x 4" x 4 1/2'.

The claim monument on which the Notice is posted lies approximately midway between the two sides and is 680 feet from the NORTHERLY end and 520 feet from the SOUTHERLY end.

To tie this Claim to the Public Survey, begin at the SOUTHEAST corner, Section 36, Township 23 NORTH, Range 51 EAST, Mt. Diablo P.M., bear SOUTH, 2660.7 feet, and EAST, 4477.4 feet to the northeast corner of this Claim. *

The location work consisted of making the map as provided in NRS 517.040. Dated JANUARY 7, A.D., 1982, and filed in duplicate.

EXXON CORPORATION
(c/o Exxon Minerals Company
P. O. Box 120
Denver, Colorado 80201)

By: Richard D. Meyer
Its Agent
-Locator-

RECORDED AT REQUEST OF
EXXON MINERALS CO
BOOK 100 PAGE 482

82 JAN 26 P 3:02

BEARINGS ARE GRID BEARINGS
NEVADA STATE PLANE COORDINATE
SYSTEM - 11 ONE

OFFICIAL RECORDS
EUREKA COUNTY CLERK
WILLIS A. DEGEN
FILE NO. 83051
FILED 1/28/82

STATE OF WYOMING)
COUNTY OF FREMONT) SS.

Subscribed and sworn to before me this 7TH day of JANUARY, 1982.

Patricia A. Van Houten
Notary Public

My commission expires:

APRIL 4, 1982

BOOK 100 PAGE 482

PATRICIA A. VAN HOUTEN - Notary Public

County of Fremont State of Wyoming

My Commission expires April 4, 1982