
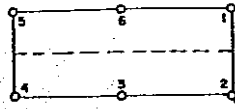


83053



These diagrams explain  
method of description of  
claim.



STATE OF NEVADA )  
COUNTY OF EUREKA ) SS. Fee \$ \_\_\_\_\_. No. \_\_\_\_\_  
Filed for record this \_\_\_\_\_ day of \_\_\_\_\_  
19\_\_\_\_, at \_\_\_\_\_ o'clock \_\_\_\_\_ M.  
Reception No. \_\_\_\_\_  
Recorder Deputy

### CERTIFICATE OF LOCATION - NEVADA

THE UNDERSIGNED, hereby certifies that EXXON CORPORATION, by its Agent, the under-  
signed, does hereby locate the HOP 6 Lode Mining Claim on this  
19TH day of NOVEMBER, 1981, situated in the MT. HOPE Mining  
District, EUREKA County, Nevada.

Said Claim is located in the SE (Quarter) Section(s) 36  
Township 23 NORTH, Range 51 EAST, Mt. Diablo P.M., and more particularly  
described as follows, to wit:

\* Beginning at the northeast corner post No. 1,

Thence, 300	feet in a S 0°02'E	direction to Post No. 2,
Thence, 300	feet in a S 0°02'E	direction to Post No. 3,
Thence, 100	feet in a N 87°25'W	direction to Post No. 4,
Thence, 300	feet in a N 0°02'W	direction to Post No. 5,
Thence, 300	feet in a N 0°02'W	direction to Post No. 6,
Thence, 100	feet in a S 87°25'E	direction to Post No. 1,

the point of beginning and all posts being 4" x 4" x 4 1/2'.

The claim monument on which the Notice is posted lies approximately midway  
between the two sides and is 20 feet from the NORTHERLY end and 580 feet  
from the SOUTHERLY end.

To tie this Claim to the Public Survey, begin at the SOUTHEAST corner,  
Section 36, Township 23 NORTH, Range 51 EAST, Mt. Diablo P.M., bear  
NORTH, 1058.2 feet, and WEST, 1467.4 feet to the northeast corner of this  
Claim. \*

The location work consisted of making the map as provided in NRS 517.040.  
Dated JANUARY 7, A.D., 1982, and filed in duplicate.

\*NOTE: BEARINGS ARE GRID BEARINGS  
NEVADA STATE PLANE COORDINATE  
SYSTEM - EAST ZONE

EXXON CORPORATION  
(c/o Exxon Minerals Company  
P. O. Box 120  
Denver, Colorado 80201)

By: Robert D. Hickey  
Its Agent  
-Locator-

RECORDED AT REQUEST OF  
EXXON MINERALS CO  
BOOK 100 PAGE 484  
JAN 26 P 3:34  
OFFICIAL RECORDS  
EUREKA COUNTY, NEVADA  
FILED IN 83053  
FEE \$ 4.00  
OF WYOMING  
COUNTY OF FREMONT )  
SS.

Subscribed and sworn to before me this 7TH day of JANUARY,  
1982.

Patricia A. Van Houten  
Notary Public

My commission expires:

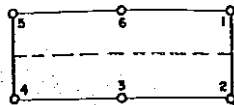

APRIL 4, 1982

BOOK 100 PAGE 484

PATRICIA A. VAN HOUTEN - Notary Public  
County of Fremont State of Wyoming  
My Commission expires April 4, 1982



83054



These diagrams explain  
method of description of  
claim.

STATE OF NEVADA

COUNTY OF EUREKA

SS. Fee \$ \_\_\_\_\_ No. \_\_\_\_\_

Filed for record this \_\_\_\_\_ day of \_\_\_\_\_  
19\_\_\_\_, at \_\_\_\_\_ o'clock \_\_\_\_\_ M.  
Reception No. \_\_\_\_\_

Recorder

Deputy

## CERTIFICATE OF LOCATION - NEVADA

THE UNDERSIGNED, hereby certifies that EXXON CORPORATION, by its Agent, the under-  
signed, does hereby locate the HOP 7 Lode Mining Claim on this  
19th day of NOVEMBER, 1981, situated in the MT. HOPE Mining  
District, EUREKA County, Nevada.

Said Claim is located in the SEENE (SW) (Quarter) Section(s) 36 (1)  
Township 23 N. (22 N.), Range 51 E. (51 1/2 E), Mt. Diablo P.M., and more particularly  
described as follows, to wit:

\* Beginning at the northeast corner post No. 1,

Thence, <u>451</u> feet in a <u>SOUTH</u> direction to Post No. 2,
Thence, <u>451</u> feet in a <u>SOUTH</u> direction to Post No. 3,
Thence, <u>116</u> feet in a <u>WEST</u> direction to Post No. 4,
Thence, <u>451</u> feet in a <u>NORTH</u> direction to Post No. 5,
Thence, <u>451</u> feet in a <u>NORTH</u> direction to Post No. 6,
Thence, <u>116</u> feet in a <u>EAST</u> direction to Post No. 1,

the point of beginning and all posts being 4" x 4" x 4 1/2".

The claim monument on which the Notice is posted lies approximately midway  
between the two sides and is 882 feet from the NORTHERLY end and 20 feet  
from the SOUTHERLY end.

To tie this Claim to the Public Survey, begin at the SOUTHEAST corner,  
Section 36, Township 23 NORTH, Range 51 EAST, Mt. Diablo P.M., bear  
NORTH, 2794.6 feet, and EAST, 31.1 feet to the northeast corner of this  
Claim. \*

The location work consisted of making the map as provided in HRS 517.040.  
Dated JANUARY 7, A.D., 1982, and filed in duplicate.

\*NOTE: BEARINGS ARE GRID BEARINGS  
NEVADA STATE PLANE COORDINATE  
SYSTEM - EAST ZONE

EXXON CORPORATION  
(c/o Exxon Minerals Company  
P. O. Box 120  
Denver, Colorado 80201)

By: Richard D. Shiley

Its Agent  
-Locator-

RECORDED AT REQUEST OF  
EXXON MINERALS CO.  
BOOK 100 PAGE 485

02 JAN 26 P 3:34  
OFFICIAL RECORDS  
EUREKA COUNTY, NEVADA  
FILE NO. 81057  
FEE \$ 6.00

OF WYOMING  
COUNTY OF FREMONT

SS.


Subscribed and sworn to before me this 7TH day of JANUARY,  
1982.

My commission expires:

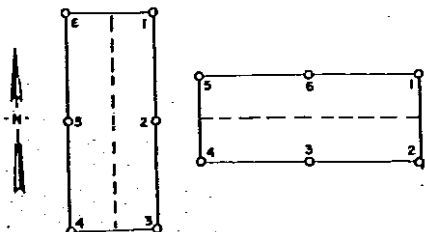
APRIL 4, 1982

BOOK 100 PAGE 485

Patricia A. Chas. Hunter  
NOTARY PUBLIC - Notary Public



83055



These diagrams explain  
method of description of  
claim.

STATE OF NEVADA

COUNTY OF EUREKA

SS. Fee \$ \_\_\_\_\_, No. \_\_\_\_\_

Filed for record this \_\_\_\_\_ day of \_\_\_\_\_,  
19\_\_\_\_, at \_\_\_\_\_ o'clock \_\_\_\_\_ M.  
Reception No. \_\_\_\_\_

Recorder

Deputy

## CERTIFICATE OF LOCATION - NEVADA

THE UNDERSIGNED, hereby certifies that EXXON CORPORATION, by its Agent, the under-  
signed, does hereby locate the HOP 8 Lode Mining Claim on this  
19TH day of NOVEMBER, 1981, situated in the MT. HOPE Mining  
District, EUREKA County, Nevada.

Said Claim is located in the SE (SW) (Quarter) Section(s) 36 (1),  
Township 23 N. (22 N.), Range 51 E. (51 1/2 E), Mt. Diablo P.M., and more particularly  
described as follows, to wit:

\* Beginning at the northeast corner post No. 1,

Thence, 451	feet in a	SOUTH	direction to Post No. 2,
Thence, 451	feet in a	SOUTH	direction to Post No. 3,
Thence, 116	feet in a	WEST	direction to Post No. 4,
Thence, 451	feet in a	NORTH	direction to Post No. 5,
Thence, 451	feet in a	NORTH	direction to Post No. 6,
Thence, 116	feet in a	EAST	direction to Post No. 1,

the point of beginning and all posts being 4" x 4" x 4 1/2".

The claim monument on which the Notice is posted lies approximately midway  
between the two sides and is 20 feet from the NORTHERLY end and 882 feet  
from the SOUTHERLY end.

To tie this Claim to the Public Survey, begin at the SOUTHEAST corner,  
Section 36, Township 23 NORTH, Range 51 EAST, Mt. Diablo P.M., bear  
NORTH, 1892.7 feet, and EAST, 31.1 feet to the northeast corner of this  
Claim. \*

The location work consisted of making the map as provided in NRS 517.040.  
Dated JANUARY 7, A.D., 1982, and filed in duplicate.

\*NOTE: BEARINGS ARE GRID BEARINGS  
NEVADA STATE PLANE COORDINATE  
SYSTEM - EAST ZONE

EXXON CORPORATION  
(c/o Exxon Minerals Company  
P. O. Box 120  
Denver, Colorado 80201)

By:

*Richard O. Chubb*  
Its Agent  
-Locator-

RECORDED AT REQUEST OF  
EXXON MINERALS CO  
BOOK 109 PAGE 486  
JAN 26 P 3:34  
OFFICE OF THE CLERK  
EUREKA COUNTY NEVADA  
FILED 83055  
FEE \$ 4.00

SS.

Subscribed and sworn to before me this 7TH day of JANUARY,  
1982.

My commission expires:

APRIL 4, 1982

BOOK 100 PAGE 486

Notary Public

PATRICIA A. VAN HOUTEN - Notary Public

County of  
FremontState of  
Wyoming

My Commission expires April 4, 1982