

LOCATION NOTICE

Notice is hereby given that the undersigned hereby locate _____ and claim _____ the following described piece of mineral bearing ground as a lode claim. From this discovery monument 20 feet in a northerly direction, and 1480 feet in a southerly direction, and three hundred feet on each side of the middle of the vein and lies approximately in the NE 1/4, Sec. 22, T23N, R50E MDB&M

The general course of the claim or ledge is N-S and _____ and the size of the claim is 1500 feet long by 600 feet wide. This claim shall be known as the LYNDALL # 92 situated in _____ Mining District Eureka County, Nevada

Located this 6 day of April, 19 82
All Minerals Corp.
P.O. Box 7680
Murray, Utah 84107

WITNESSES _____ LOCATOR _____
Robert G. Mackay, Jr. agent
Fred B. Nelson agent

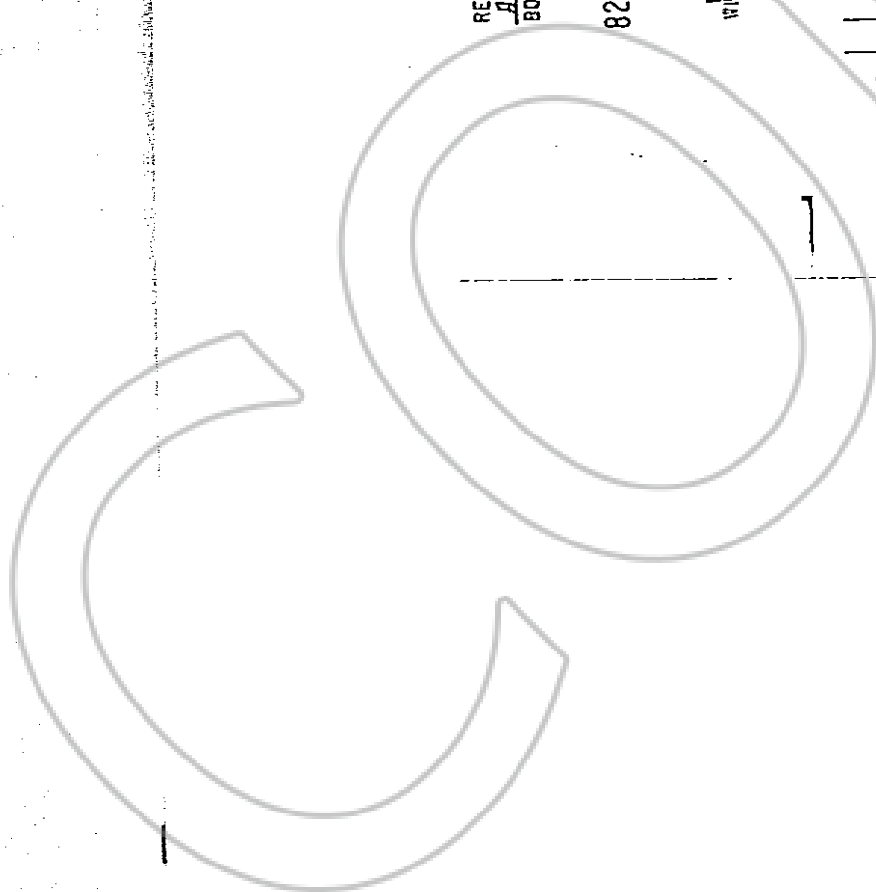
This is not a recording notice and cannot be so used legally. Location work must be recorded by use of "certificates of location."

BOOK 102 PAGE 153

RECORDED AT REQUEST OF
All Minerals Corp
BOOK 102 PAGE 153

82 APR 22 P 3:36

OFFICIAL RECORDS
EUREKA COUNTY, NEVADA
WILLIS A. DEPAOLI - RECORDER
FILE NO. 84116
FEE \$ 4.00



LOCATION NOTICE

Notice is hereby given that the undersigned hereby locate and claim the following described piece of mineral bearing ground as a lode claim. From this discovery monument 1480 feet in a northerly direction, and 20 feet in a southerly direction, and three hundred feet on each side of the middle of the vein and lies approximately in the SE 1/4, Sec. 15, T23N, R50E KDB&M

The general course of the claim or ledge is N-S and the size of the claim is 1500 feet long by 600 feet wide. This claim shall be known as the LYFDALL #93 situated in unnamed Mining District Eureka County, Nevada

Located this 6 day of April, 1982
All Minerals Corp.
P.O. Box 7680
Murray, Utah 84107

WITNESSES LOCATOR
Robert G. McKinzie, agent
Fred R. Miller, agent

This is not a recording notice and cannot be so used legally. Location work must be recorded by use of "certificates of location."

RECORDED AT REQUEST OF
All Minerals Corp.
BOOK 102 PAGE 154

82 APR 22 P 3:36

OFFICIAL RECORDS
EUREKA COUNTY, NEVADA
WILLIS A. DEPAULI-RECORDER
FILE NO. 84117
FEE \$ 4.00

84118

LOCATION NOTICE

Notice is hereby given that the undersigned hereby locate _____ and claim _____ the following described piece of mineral bearing ground as a lode claim. From this discovery monument 20 feet in a northerly direction, and 1480 feet in a southerly direction, and three hundred feet on each side of the middle of the vein and lies approximately in the NW 1/4, Sec. 27, T23N, R50E
HDB&H

The general course of the claim or ledge is N-S and _____ and the size of the claim is 1500 feet long by 600 feet wide. This claim shall be known as the LYNDALL # 94 situated in _____ Mining District

Eureka County, Nevada
Located this 6 day of APRIL, 19 82

All Minerals Corp.
P.O. Box 7680
Murray, Utah 84107

WITNESSES _____ LOCATOR _____
Robert G. Mueser agent
Fred R. Nible agent

This is not a recording notice and cannot be so used legally. Location work must be recorded by use of "certificates of location."

BOOK 102 PAGE 155

RECORDED AT REQUEST OF
All Minerals Corp.
BOOK 102 PAGE 155

82 APR 22 P 3:36

OFFICIAL RECORDS
EUREKA COUNTY, NEVADA
WILLIS A. DEPAOLI - RECORDER
FILE NO. 84118
FEE \$ 4.00

LOCATION NOTICE

Notice is hereby given that the undersigned hereby locate _____ and claim _____ the following described piece of mineral bearing ground as a lode claim. From this discovery monument 1480 feet in a northerly direction, and 20 feet in a southerly direction, and three hundred feet on each side of the middle of the vein and lies approximately in the SW 1/4, Sec. 15, T23N, R50E
HDB&M

The general course of the claim or ledge is N-S and _____ and the size of the claim is 1500 feet long by 600 feet wide. This claim shall be known as the LYNDALL # 95 situated in unnamed Mining District Eureka County, Nevada

Located this 6 day of APRIL, 1982

All Minerals Corp.
P.O. Box 7680
Murray, Utah 84107

WITNESSES _____ LOCATOR _____
Robert J. Mackenzie, agent
Fred R. Hillen, agent

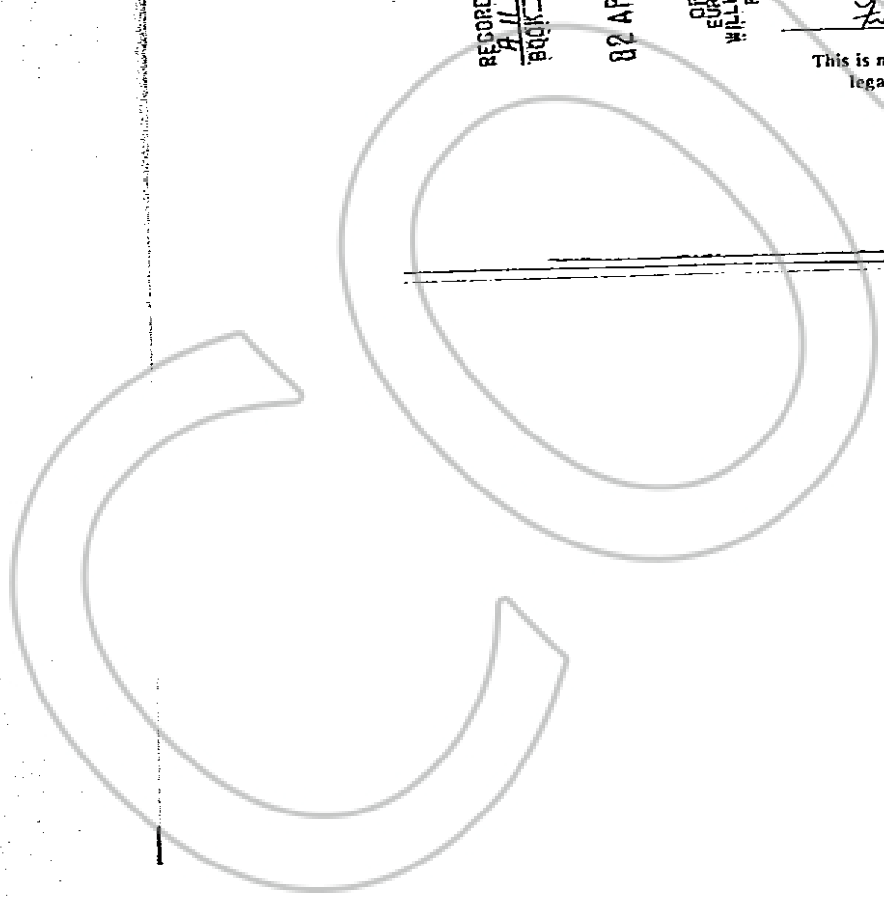
This is not a recording notice and cannot be so used legally. Location work must be recorded by use of "certificates of location."

BOOK 102 PAGE 156

RECORDED AT REQUEST OF
All Minerals Corp.
BOOK 102 PAGE 156

82 APR 22 P 3136

OFFICIAL RECORDER
EUREKA COUNTY, NEVADA
WILLIAM A. DEPAOLI-RECORDER
FILE NO. 84119
FEE \$ 1.00



LOCATION NOTICE

Notice is hereby given that the undersigned hereby locate _____ and claim _____ the following described piece of mineral bearing ground as a lode claim. From this discovery monument 20 feet in a northerly direction, and 1480 feet in a southerly direction, and three hundred feet on each side of the middle of the vein and lies approximately in the NW 1/4, Sec. 22, T23N, R50E HDB&M

The general course of the claim or ledge is N-S and _____ and the size of the claim is 1500 feet long by 600 feet wide. This claim shall be known as the LYNDALL #96 situated in unnamed Mining District Eureka County, Nevada Located this 6 day of April, 19 82

All Minerals Corp.
P.O. Box 7680
Murray, Utah 84107

WITNESSES _____ LOCATOR _____
Robert A. Mackay agent
Fred R. Hiller agent

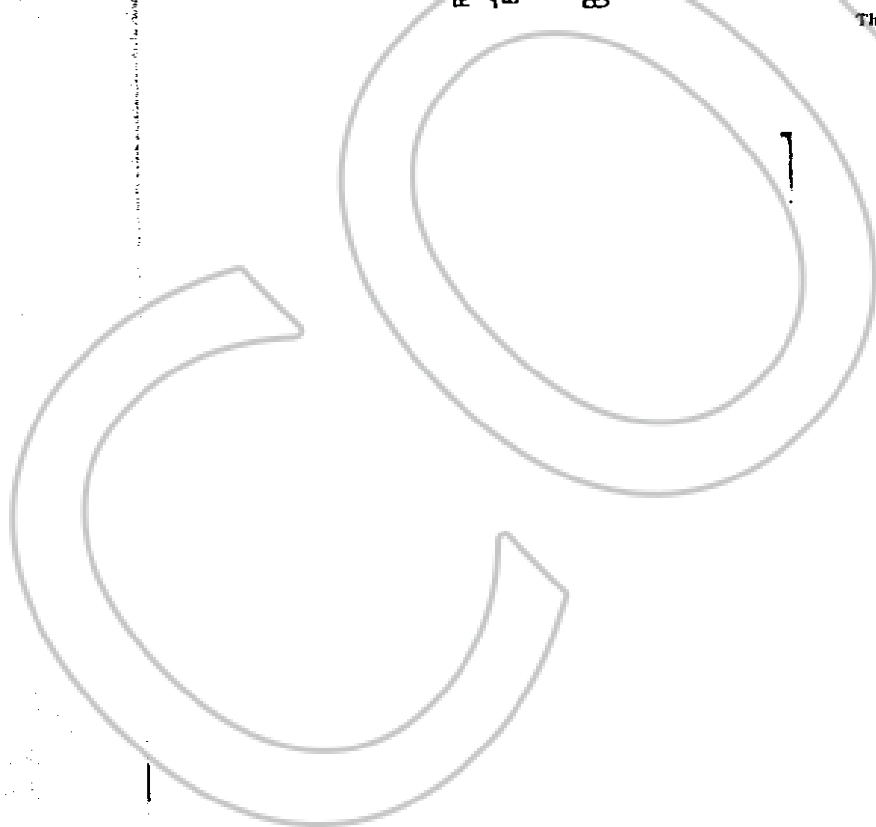
This is not a recording notice and cannot be so used legally. Location work must be recorded by use of "certificates of location."

BOOK 102 PAGE 157

RECORDED AT REQUEST OF
All Minerals Corp.
BOOK 102 PAGE 157

82 APR 22 P 3:36

OFFICIAL RECORDS
EUREKA COUNTY NEVADA
WILLIS A. DEPAULI - RECORDER
FILE # 84120
FEE \$ 4.00



LOCATION NOTICE

Notice is hereby given that the undersigned hereby locate _____ and claim _____ the following described piece of mineral bearing ground as a lode claim. From this discovery monument 1400 feet in a northerly direction, and 20 feet in a southerly direction, and three hundred feet on each side of the middle of the vein and lies approximately in the SW 1/4, Sec. 15, T23N, R50E
HDB&M

The general course of the claim or ledge is N-S
and _____

and the size of the claim is 1500 feet long by 600 feet wide. This claim shall be known as the LYNDALL #97 situated in unnamed Mining District

Eureka County, Nevada

Located this 6 day of April, 1982

All Minerals Corp.

P.O. Box 7680

Hurray, Utah 84107

WITNESSES _____ LOCATOR _____

Robert J. Mackay, agent
Fred B. Kildin, agent

This is not a recording notice and cannot be so used legally. Location work must be recorded by use of "certificates of location."

BOOK 102 PAGE 158

RECORDED AT REQUEST OF
All Minerals Corp.
BOOK 102 PAGE 158

82 APR 22 P 3:38

OFFICIAL RECORDS
EUREKA COUNTY, NEVADA
WILLIS A. DEPAOLI-RECORDER
FILE # 84121
FEES 4.00

84122

LOCATION NOTICE

Notice is hereby given, that the undersigned hereby locate _____ and claim _____ the following described piece of mineral bearing ground as a lode claim. From this discovery monument 20 feet in a northerly direction, and 1480 feet in a southerly direction, and three hundred feet on each side of the middle of the vein and lies approximately in the NW 1/4, Sec. 22, T23N, R50E NDB&M

The general course of the claim or ledge is N-S and _____ and the size of the claim is 1500 feet long by 600 feet wide. This claim shall be known as the LYNDALL #98 situated in unnamed Mining District Eureka County, Nevada

Located this 6 day of April, 19 82
All Minerals Corp.
P.O. Box 7680
Murray, Utah 84107

WITNESSES _____ LOCATOR _____
Robert G. Mackay agent
Fred R. Hill agent

This is not a recording notice and cannot be so used legally. Location work must be recorded by use of "certificates of location."

RECORDED AT REQUEST OF
All Minerals Corp.
BOOK 102 PAGE 159

82 APR 22 P 3: 37

OFFICIAL RECORDS
EUREKA COUNTY, NEVADA
WILLIS A. DEPT. REG. CLERK
FILE # 84122
FEE \$ 4.00

BOOK 102 PAGE 159

LOCATION NOTICE

Notice is hereby given that the undersigned hereby locate _____ and claim _____ the following described piece of mineral bearing ground as a lode claim. From this discovery monument 1480 feet in a northerly direction, and 20 feet in a southerly direction, and three hundred feet on each side of the middle of the vein and lies approximately in the SW 1/4, Sec. 15, T23N, R50E
HDB&M

The general course of the claim or ledge is N-S and _____ and the size of the claim is 1500 feet long by 600 feet wide. This claim shall be known as the LYNDALL # 47 situated in _____ Mining District Eureka County, Nevada
Located this 6 day of April, 1982

All Minerals Corp.
P.O. Box 7680
Murray, Utah 84107

WITNESSES _____ LOCATOR _____
Robert J. Mackey, agent
Fred R. Miller, agent

This is not a recording notice and cannot be so used legally. Location work must be recorded by use of "certificates of location."

BOOK 102 PAGE 160

RECORDED AT REQUEST OF
All Minerals Corp.
BOOK 102 PAGE 160

82 APR 22 P 3:37

OFFICIAL RECORDS
EUREKA COUNTY, NEVADA
WILLIS A. DEVALI, RECORDER
FILE NO. 84123
FEE \$ 4.00

84124

LOCATION NOTICE

Notice is hereby given that the undersigned hereby locate _____ and claim _____ the following described piece of mineral bearing ground as a lode claim. From this discovery monument 20 feet in a northerly direction, and 1480 feet in a southerly direction, and three hundred feet on each side of the middle of the vein and lies approximately in the NW 1/4, Sec. 22, T23N, R50E

HDB&H

The general course of the claim or ledge is N-S and _____

and the size of the claim is 1500 feet long by 600 feet wide. This claim shall be known as the

LYNDALL # 100 situated in

unnamed Mining District

Eureka County, Nevada

Located this 6 day of April, 19 82

All Minerals Corp.

P.O. Box 7680

Murray, Utah 84107

WITNESSES _____ LOCATOR _____

Robert O. Mackenzie agent

Fred R. Miller agent

This is not a recording notice and cannot be so used legally. Location work must be recorded by use of "certificates of location."

BOOK | 02 PAGE | 6 |

RECORDED AT REQUEST OF
All Minerals Corp.
BOOK 102 PAGE 161

82 APR 22 P 3: 37

OFFICIAL RECORDS
EUREKA COUNTY, NEVADA
WILSON A. DEPAUL RECORDER
FILE NO. 84124
FEE \$ 5.00

LOCATION NOTICE

Notice is hereby given that the undersigned hereby locate and claim the following described piece of mineral bearing ground as a lode claim. From this discovery monument 1480 feet in a northerly direction, and 20 feet in a southerly direction, and three hundred feet on each side of the middle of the vein and lies approximately in the SW 1/4, Sec. 15, T23N, R50E
MDB&M

The general course of the claim or ledge is N-S and the size of the claim is 1500 feet long by 600 feet wide. This claim shall be known as the LYEDALL # 101 situated in unnamed Mining District Eureka County, Nevada
Located this 6 day of April, 1982

All Minerals Corp.
P.O. Box 7680
Hurray, Utah 84107

WITNESSES LOCATOR

Robert G. McKeon, agent
Fred R. Hillman, agent

This is not a recording notice and cannot be so used legally. Location work must be recorded by use of "certificates of location."

. BOOK | 02 PAGE | 62

RECORDED AT REQUEST OF
All Minerals Corp.
BOOK 102 PAGE 162

82 APR 22 P 3:37

OFFICIAL RECORDS
EUREKA COUNTY, NEVADA
WELLS & REPAIR RECORDS
FILE NO. 21120
FEE \$

LOCATION NOTICE

Notice is hereby given that the undersigned hereby locate and claim the following described piece of mineral bearing ground as a lode claim. From this discovery monument 20 feet in a northerly direction, and 1480 feet in a southerly direction, and three hundred feet on each side of the middle of the vein and lies approximately in the NE 1/4, Sec. 21, T23N, R50E MD&M

The general course of the claim or ledge is N-S and the size of the claim is 1500 feet long by 600 feet wide. This claim shall be known as the LYNDALL # 102 situated in unnamed Mining District Eureka County, Nevada

Located this 6 day of APRIL, 19 82
All Minerals Corp.
P.O. Box 7680
Murray, Utah 84107

WITNESSES LOCATOR
Robert A. Anderson agent
Fred R. Nelson agent

This is not a recording notice and cannot be so used legally. Location work must be recorded by use of "certificates of location."

RECORDED AT REQUEST OF
All Minerals Corp.
BOOK 102 PAGE 103

82 APR 22 P 3: 37

OFFICIAL RECORDS
EUREKA COUNTY, NEVADA
WILLIS A. DEVAULT-RECORDER
FILE # 884126
FEE \$ 4.00

BOOK 102 PAGE 163

LOCATION NOTICE

Notice is hereby given that the undersigned hereby locate _____ and claim _____ the following described piece of mineral bearing ground as a lode claim. From this discovery monument 1480 feet in a northerly direction, and 20 feet in a southerly direction, and three hundred feet on each side of the middle of the vein and lies approximately in the NE 1/4, Sec. 21, T23N, R50E
MDB&M

The general course of the claim or ledge is N-S
and _____

and the size of the claim is 1500 feet long by 600 feet wide. This claim shall be known as the LYDELL #103 situated in

unnamed Mining District
Eureka County, Nevada

Located this 6 day of APRIL, 1982

All Minerals Corp.
P.O. Box 7680
Hurray, Utah 84107

WITNESSES LOCATOR _____

Robert J. Mackenzie, agent
Frank R. Hillman, agent

This is not a recording notice and cannot be so used legally. Location work must be recorded by use of "certificates of location."

BOOK | 02 PAGE | 64

RECORDED AT REQUEST OF
All Minerals Corp.
BOOK 102 PAGE 164

82 APR 22 P 3: 37

OFFICIAL RECORDS
EUREKA COUNTY, NEVADA
WILLIS A. DEPAULI-RECORDER
FILE NO. 84127

LOCATION NOTICE

Notice is hereby given that the undersigned hereby locate _____ and claim _____ the following described piece of mineral bearing ground as a lode claim. From this discovery monument 20 feet in a northerly direction, and 1480 feet in a southerly direction, and three hundred feet on each side of the middle of the vein and lies approximately in the NE 1/4, Sec. 21, T23N, R50E NDB&M

The general course of the claim or ledge is N-S and _____ and the size of the claim is 1500 feet long by 600 feet wide. This claim shall be known as the LYNDALL #104 situated in unnamed Mining District Eureka County, Nevada

Located this 6 day of APRIL, 1982
All Minerals Corp.
P.O. Box 7680
Murray, Utah 84107

WITNESSES _____ LOCATOR _____
Robert J. Madzari agent
Fred D. Wilder agent

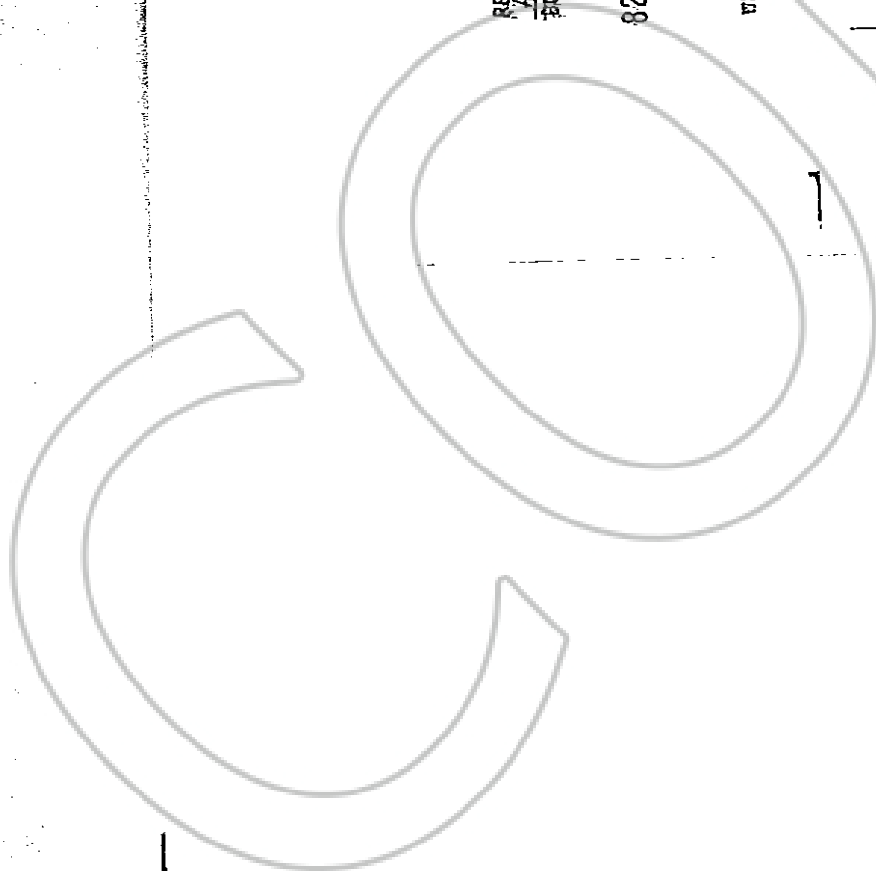
This is not a recording notice and cannot be so used legally. Location work must be recorded by use of "certificates of location."

BOOK | 02 PAGE | 65

RECORDED AT REQUEST OF
All Minerals Corp.
BOOK 102 PAGE 65

82 APR 22 P 3:37

OFFICIAL RECORDS
EUREKA COUNTY, NEVADA
WILLIS A. DEPAOLI, RECORDER
FILE NO. 41128
FEE \$ 4.00



LOCATION NOTICE

Notice is hereby given that the undersigned hereby locate _____ and claim _____ the following described piece of mineral bearing ground as a lode claim. From this discovery monument 1400 feet in a northerly direction, and 20 feet in a southerly direction, and three hundred feet on each side of the middle of the vein and lies approximately in the NE 1/4, Sec. 21, T23N, R50E HDB&M

The general course of the claim or ledge is N-S and _____

and the size of the claim is 1500 feet long by 600 feet wide. This claim shall be known as the LYEDALL #105 situated in

unnamed Mining District Eureka County, Nevada

Located this 6 day of APRIL, 1982

All Minerals Corp.

P.O. Box 7680

Hurray, Utah 84107

WITNESSES _____ LOCATOR _____
Robert G. Madigan, agent
Fred B. Nelson, agent

This is not a recording notice and cannot be so used legally. Location work must be recorded by use of "certificates of location."

RECORDED AT RECORDS DEPT
All Minerals Corp.
BOOK 102 PAGE 166

822 APR 22 P 3: 377

CERTIFICATE OF LOCATION
EUREKA COUNTY, NEVADA
WITNESS A DOCUMENT RECORD NUMBER
84129
FEE \$1.40

84130

LOCATION NOTICE

Notice is hereby given that the undersigned hereby locate and claim the following described piece of mineral bearing ground as a lode claim. From this discovery monument 20 feet in a northerly direction, and 1480 feet in a southerly direction, and three hundred feet on each side of the middle of the vein and lies approximately in the NE 1/4, Sec. 21, T23N, R50E
HDB&M

The general course of the claim or ledge is N-S and

and the size of the claim is 1500 feet long by 600 feet wide. This claim shall be known as the

LYNDALL #106 situated in unnamed Mining District

Eureka County, Nevada

Located this 6 day of APRIL, 19 82

All Minerals Corp.

P.O. Box 7689

Murray, Utah 84107

WITNESSES LOCATOR

John O. Madsen agent
Fred R. Hill agent

This is not a recording notice and cannot be so used legally. Location work must be recorded by use of "certificates of location."

BOOK 102 PAGE 167

RECORDED AT REQUEST OF
All Minerals Corp.
BOOK 102 PAGE 167

82 APR 22 8:31 AM

OFFICIAL RECORDS
EUREKA COUNTY, NEVADA
WILLIS ANDERSON, RECORDER
FILE NO. 450

LOCATION NOTICE

Notice is hereby given that the undersigned hereby locate _____ and claim _____ the following described piece of mineral bearing ground as a lode claim. From this discovery monument 1480 feet in a northerly direction, and 20 feet in a southerly direction, and three hundred feet on each side of the middle of the vein and lies approximately in the NE 1/4, Sec. 21, T23N, R50E

HDB&M

The general course of the claim or ledge is N-S and _____

and the size of the claim is 1500 feet long by 600 feet wide. This claim shall be known as the

LYFDALL # 107 situated in unnamed Mining District

Eureka County, Nevada

Located this 6 day of APRIL, 1982

All Minerals Corp.

P.O. Box 7680

Hurray, Utah 84107

WITNESSES _____ LOCATOR _____

Robert G. Mackey, agent

Fred B. Miller, agent

This is not a recording notice and cannot be so used legally. Location work must be recorded by use of "certificates of location."

RECORDED AT REQUEST OF
All Minerals Corp.
BOOK 102 PAGE 168

APR 22 P 3:37

OFFICIAL RECORDS
EUREKA COUNTY, NEVADA
WILLIS A. DEPAULI - RECORDER
FILE NO. 84131
FEE \$ 4.00

84132

LOCATION NOTICE

Notice is hereby given that the undersigned hereby locate _____ and claim _____ the following described piece of mineral bearing ground as a lode claim: From this discovery monument 20 feet in a northerly direction, and 1480 feet in a southerly direction, and three hundred feet on each side of the middle of the vein and lies approximately in the NE 1/4, Sec. 21, T23N, R50E HDB&H

The general course of the claim or ledge is N-S and _____ and the size of the claim is 1500 feet long by 600 feet wide. This claim shall be known as the LYNDALL #108 situated in _____ Mining District Eureka County, Nevada

Located this 6 day of APRIL, 19 82
All Minerals Corp.
P.O. Box 7680
Murray, Utah 84107

WITNESSES _____ LOCATOR _____
Robert G. Muehzi agent
Paul B. Nelson agent

This is not a recording notice and cannot be so used legally. Location work must be recorded by use of "certificates of location."

BOOK 102 PAGE 169

RECORDED AT REQUEST OF
All Minerals Corp.
BOOK 102 PAGE 169

82 APR 22 P 3: 37

OFFICIAL RECORDS
EUREKA COUNTY, NEVADA
WILLIS A. DEPAULI - RECORDER
FILE # 84132
FEE \$ 4.00

84133

LOCATION NOTICE

Notice is hereby given that the undersigned hereby locate and claim the following described piece of mineral bearing ground as a lode claim. From this discovery monument 1480 feet in a northerly direction, and 20 feet in a southerly direction, and three hundred feet on each side of the middle of the vein and lies approximately in the NE 1/4, Sec. 21, T23N, R50E
HDB&M

The general course of the claim or ledge is N-S and

and the size of the claim is 1500 feet long by 600 feet wide. This claim shall be known as the

LYNDALL # 109 situated in unnamed Mining District

Eureka County, Nevada

Located this 6 day of APRIL, 1982

All Minerals Corp.
P.O. Box 7680
Murray, Utah 84107

WITNESSES LOCATOR

Robert G. McPherson, agent
Fred R. Hilton, agent

This is not a recording notice and cannot be so used legally. Location work must be recorded by use of "certificates of location."

RECORDED AT REQUEST OF
All Minerals Corp.
BOOK 102 PAGE 170

82 APR 22 P 3: 37

OFFICIAL RECORDS
EUREKA COUNTY, NEVADA
WILLIS A. DEPAULY-RECORBER
FILE NO. 84133
FEE \$ 11.00

BOOK 102 PAGE 170

LOCATION NOTICE

Notice is hereby given that the undersigned hereby locate _____ and claim _____ the following described piece of mineral bearing ground as a lode claim. From this discovery monument 20 feet in a northerly direction, and 1480 feet in a southerly direction, and three hundred feet on each side of the middle of the vein and lies approximately in the NE 1/4, Sec. 33, T23N, R50E
HDB&H

The general course of the claim or ledge is N-S
and _____

and the size of the claim is 1500 feet long by 600 feet wide. This claim shall be known as the LYNDALL # 110 situated in

unnamed Mining District
Eureka County, Nevada

Located this 7 day of APRIL, 19 82

All Minerals Corp.

P.O. Box 7680

Murray, Utah 84107

WITNESSES

LOCATOR

Robert A. Mackay agent

Fred R. Hiller agent

This is not a recording notice and cannot be so used legally. Location work must be recorded by use of "certificates of location."

RECORDED AT REQUEST OF
All Minerals Corp.
BOOK 102 PAGE 71

82 APR 22 P 3: 37

OFFICIAL RECORDS
EUREKA COUNTY, NEVADA
WELLS A. DEPAULI - RECORDER
FILE NO. 84134
FEE \$ _____

BOOK 102
PAGE 71

LOCATION NOTICE

Notice is hereby given that the undersigned hereby locate _____ and claim _____ the following described piece of mineral bearing ground as a lode claim. From this discovery monument 1480 feet in a northerly direction, and 20 feet in a southerly direction, and three hundred feet on each side of the middle of the vein and lies approximately in the SE 1/4, Sec. 28, T23N, R50E
HDB&M

The general course of the claim or ledge is N-S
and
and the size of the claim is 1500 feet long by 600 feet wide. This claim shall be known as the LYNDALL # 111 situated in unnamed Mining District Eureka County, Nevada

Located this 7 day of APRIL, 1982

All Minerals Corp.
P.O. Box 7680
Hurray, Utah 84107

WITNESSES _____ LOCATOR _____

Robert J. Madigan, agent
Frederic R. Hillen, agent

This is not a recording notice and cannot be so used legally. Location work must be recorded by use of "certificates of location."

BOOK | 02 PAGE | 72

RECORDED AT REQUEST OF
All Minerals Corp.
BOOK 102 PAGE 172

82 APR 22 P 3: 37

OFFICIAL RECORDS
EUREKA COUNTY, NEVADA
WALLIS A. DEPAULI - RECORDER
FILE NO. 84135
FEE \$ 7.00

84136

LOCATION NOTICE

Notice is hereby given that the undersigned hereby locate _____ and claim _____ the following described piece of mineral bearing ground as a lode claim. From this discovery monument 20 feet in a northerly direction, and 1480 feet in a southerly direction, and three hundred feet on each side of the middle of the vein and lies approximately in the NE 1/4, Sec. 33, T23N, R50E MDB&M

The general course of the claim or ledge is N-S and _____

and the size of the claim is 1500 feet long by 600 feet wide. This claim shall be known as the

LYNDALL # 112 situated in unnamed Mining District

Eureka County, Nevada

Located this 7 day of APRIL, 19 82

All Minerals Corp.

P.O. Box 7680

Murray, Utah 84107

WITNESSES

LOCATOR

Robert J. Mackay, Jr. agent
Fred R. Miller agent

This is not a recording notice and cannot be so used legally. Location work must be recorded by use of "certificates of location."

BOOK | 02 PAGE | 73

RECORDED AT REQUEST OF
All Minerals Corp.
BOOK 102 PAGE 173

82 APR 22 P 3: 38

OFFICIAL RECORDS
EUREKA COUNTY, NEVADA
WILLIS A. DEPAOLI - RECORDER
FILE NO. 84136
FEE \$ 4.00

LOCATION NOTICE

Notice is hereby given that the undersigned hereby locate _____ and claim _____ the following described piece of mineral bearing ground as a lode claim. From this discovery monument 1480 feet in a northerly direction, and 20 feet in a southerly direction, and three hundred feet on each side of the middle of the vein and lies approximately in the SE 1/4, Sec. 28, T23N, R50E
HDB&M

The general course of the claim or ledge is N-S and _____ and the size of the claim is 1500 feet long by 600 feet wide. This claim shall be known as the LYEDALL # 113 situated in _____ Mining District Eureka County, Nevada
Located this 7 day of APRIL, 1982

All Minerals Corp.
P.O. Box 7680
Hurray, Utah 84107

WITNESSES LOCATOR _____
Robert J. Mackenzie, agent
Fred R. Nelson, agent

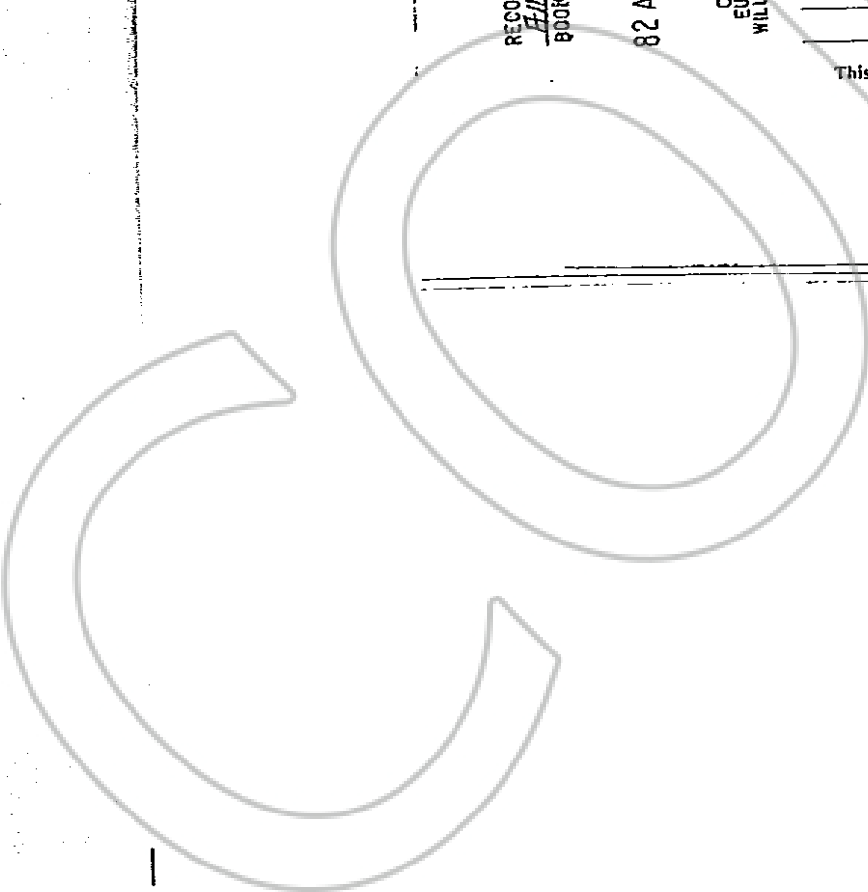
This is not a recording notice and cannot be so used legally. Location work must be recorded by use of "certificates of location."

BOOK 102 PAGE 174

RECORDED AT REQUEST OF
All Minerals Corp.
BOOK 102 PAGE 174

82 APR 22 P 3:38

OFFICIAL RECORDS
EUREKA COUNTY, NEVADA
WILLIS A. DEPAUL
FILE # 84137
FEE \$ 4.00



84138

LOCATION NOTICE

Notice is hereby given that the undersigned hereby locate and claim the following described piece of mineral bearing ground as a lode claim. From this discovery monument 20 feet in a northerly direction, and 1480 feet in a southerly direction, and three hundred feet on each side of the middle of the vein and lies approximately in the NE 1/4, Sec. 33, T23N, R50E

NDB&M

The general course of the claim or ledge is N-S and

and the size of the claim is 1500 feet long by 600 feet wide. This claim shall be known as the

LYKDALL # 114 situated in unnamed Mining District

Eureka County, Nevada

Located this 7 day of APRIL, 19 82

All Minerals Corp.

P. O. Box 7680

Murray, Utah 84107

WITNESSES

LOCATOR

Ernest J. Mackay agent
Fred R. Nelson agent

This is not a recording notice and cannot be so used legally. Location work must be recorded by use of "certificates of location."

BOOK 102 PAGE 175

RECORDED AT REQUEST OF
All Minerals Corp.
BOOK 102 PAGE 175

82 APR 22 P 3:38

OFFICIAL RECORDS
EUREKA COUNTY, NEVADA
WILLIS A. DEPAUL, RECORDER
FILE # 84138
FEE \$ 4.00

84139

LOCATION NOTICE

Notice is hereby given, that the undersigned hereby locate _____ and claim _____ the following described piece of mineral bearing ground as a lode claim. From this discovery monument 1480 feet in a northerly direction, and 20 feet in a southerly direction, and three hundred feet on each side of the middle of the vein and lies approximately in the SE 1/4, Sec. 28, T23N, R50E
HDB&M

The general course of the claim or ledge is N-S
and _____

and the size of the claim is 1500 feet long by 600 feet wide. This claim shall be known as the LYNDALL # 115 situated in

unnamed Mining District
Eureka County, Nevada

Located this 7 day of APRIL, 1982

All Minerals Corp.
P.O. Box 7680
Hurray, Utah 84107

WITNESSES LOCATOR _____

Robert G. Mackay, agent
Fred R. N. Lee, agent

This is not a recording notice and cannot be so used legally. Location work must be recorded by use of "certificates of location."

BOOK | 02 PAGE | 76

RECORDED AT REQUEST OF
All Minerals Corp.
BOOK 102 PAGE 76

82 APR 22 8 31 38

OFFICIAL RECORDS
EUREKA COUNTY, NEVADA
WILLIS A. DEAN, RECORDER
FILE NO. 84139
FEE \$ 4.00

84140

LOCATION NOTICE

Notice is hereby given that the undersigned hereby locate and claim the following described piece of mineral bearing ground as a lode claim. From this discovery monument 20 feet in a northerly direction, and 1480 feet in a southerly direction, and three hundred feet on each side of the middle of the vein and lies approximately in the NE 1/4, Sec. 3, T23N, R50E
HDB&M

The general course of the claim or ledge is N-S and the size of the claim is 1500 feet long by 600 feet wide. This claim shall be known as the LYNDALL # 116 situated in unnamed Mining District Eureka County, Nevada

Located this 7 day of APRIL, 19 82

All Minerals Corp.
P.O. Box 7680
Murray, Utah 84107

WITNESSES

LOCATOR

Fred R. Miller agent
Robert J. Mackenzie agent

This is not a recording notice and cannot be so used legally. Location work must be recorded by use of "certificates of location."

BOOK 102
PAGE 177

RECORDED AT REQUEST OF
All Minerals Corp.
BOOK 102 PAGE 177

82 APR 22 P 3:38

OFFICIAL RECORDS
EUREKA COUNTY, NEVADA
WILLIS A. DEPAULI, RECORDER
FILE NO. 84140
FEE \$ 1.00

84141

LOCATION NOTICE

Notice is hereby given that the undersigned hereby locate _____ and claim _____ the following described piece of mineral bearing ground as a lode claim. From this discovery monument 20 feet in a northerly direction, and 1480 feet in a southerly direction, and three hundred feet on each side of the middle of the vein and lies approximately in the SE 1/4, Sec. 27, T23N R50E EDB&M

The general course of the claim or ledge is N-S and _____

and the size of the claim is 1500 feet long by 600 feet wide. This claim shall be known as the LYNDALL #117 situated in _____

unnamed Mining District Eureka County, Nevada

Located this 7 day of APRIL, 19 82

All Minerals Corp.

P.O. Box 7680

Murray, Utah 84107

WITNESSES

LOCATOR _____

Fred R. Della agent
Robert G. Williams agent

This is not a recording notice and cannot be so used legally. Location work must be recorded by use of "certificates of location."

BOOK 102 PAGE 178

RECORDED AT REQUEST OF
All Minerals Corp.
BOOK 102 PAGE 178

82 APR 22 P 3:38

OFFICIAL RECORDS
EUREKA COUNTY, NEVADA
WILLIS A. DEPAOLI - RECORDER
FILE NO. 84141
FEE \$ 5.00

84142

LOCATION NOTICE

Notice is hereby given that the undersigned hereby locate _____ and claim _____ the following described piece of mineral bearing ground as a lode claim. From this discovery monument 20 feet in a northerly direction, and 1480 feet in a southerly direction, and three hundred feet on each side of the middle of the vein and lies approximately in the NW 1/4, Sec. 34, T23N, R50E HDB&M

The general course of the claim or ledge is N-S and _____ and the size of the claim is 1500 feet long by 600 feet wide. This claim shall be known as the

LYNDALL #118 situated in unnamed Mining District Eureka County, Nevada

Located this 7 day of April, 19 82

All Minerals Corp.
P.O. Box 7680
Murray, Utah 84107

WITNESSES _____ LOCATOR _____
Robert D. McSpitzer agent
Fred W. Miller agent

This is not a recording notice and cannot be so used legally. Location work must be recorded by use of "certificates of location."

BOOK 102 PAGE 179

RECORDED AT REQUEST OF
All Minerals Corp.
BOOK 102 PAGE 179

82 APR 22 P 3: 33

OFFICIAL RECORDS
EUREKA COUNTY, NEVADA
WILLIS A. DEPAULI-RECORDER
FILE NO. 84142
FEE \$ 4.00

84143

LOCATION NOTICE

Notice is hereby given that the undersigned hereby locate _____ and claim _____ the following described piece of mineral bearing ground as a lode claim. From this discovery monument 20 feet in a northerly direction, and 1480 feet in a southerly direction, and three hundred feet on each side of the middle of the vein and lies approximately in the W. 1/4, Sec. 34, T23N, R50E HDB&M

The general course of the claim or ledge is N-S and _____

and the size of the claim is 1500 feet long by 600 feet wide. This claim shall be known as the LYNDALL #117 situated in

unnamed Mining District Eureka County, Nevada

Located this 7 day of April, 19 82

All Minerals Corp.
P.O. Box 7680
Murray, Utah 84107

WITNESSES	LOCATOR
<u>Robert J. Mackenzie</u>	agent
<u>Frederic B. Miller</u>	agent

This is not a recording notice and cannot be so used legally. Location work must be recorded by use of "certificates of location."

BOOK | 02 PAGE | 80

RECORDED AT REQUEST OF
All Minerals Corp.
BOOK 102 PAGE 180

82 APR 22 P 3: 3E

OFFICIAL RECORDS
EUREKA COUNTY, NEVADA
WILLIS A. OCTAVI - RECORDER
FILE NO. 84143
FEE \$ 12.00

84144

LOCATION NOTICE

Notice is hereby given that the undersigned hereby locate _____ and claim _____ the following described piece of mineral bearing ground as a lode claim. From this discovery monument ~~20~~ 60 feet in a northerly direction, and 14~~14~~40 feet in a southerly direction, and three hundred feet on each side of the middle of the vein and lies approximately in the NW 1/4, Sec. 34, T23N, R50E
HDB&M

The general course of the claim or ledge is N-S
_____ and _____

and the size of the claim is 1500 feet long by 600 feet wide. This claim shall be known as the LYNDALL #120 situated in unnamed Mining District

Eureka County, Nevada

Located this ~~30~~ 7 day of APRIL, 19 82

All Minerals Corp.
P.O. Box 7680
Murray, Utah 84107

WITNESSES LOCATOR
Robert J. Mackenzie agent
Fred R. Wilton agent

This is not a recording notice and cannot be so used legally. Location work must be recorded by use of "certificates of location."

RECORDED AT REQUEST OF
All Minerals Corp.
BOOK 102 PAGE 181

82 APR 22 P 3: 58

OFFICIAL RECORDS
EUREKA COUNTY, NEVADA
WILLIS A. DEPAOLI - RECORDER
FILE NO. 84144
FEE \$ 4.00

84145

LOCATION NOTICE

Notice is hereby given that the undersigned hereby locate _____ and claim _____ the following described piece of mineral bearing ground as a lode claim. From this discovery monument 20 feet in a northerly direction, and 1480 feet in a southerly direction, and three hundred feet on each side of the middle of the vein and lies approximately in the N1/4, Sec. 34, T23N, R50E NDB&M

The general course of the claim or ledge is N-S _____ and _____

and the size of the claim is 1500 feet long by 600 feet wide. This claim shall be known as the

LYNDALL #121 situated in unnamed Mining District Eureka County, Nevada

Located this 5 day of APRIL, 19 82

All Minerals Corp.
P.O. Box 7680
Murray, Utah 84107

WITNESSES

LOCATOR

Robert J. Mackay agent
Frank W. Miller agent

This is not a recording notice and cannot be so used legally. Location work must be recorded by use of "certificates of location."

BOOK | 02 PAGE | 82

RECORDED AT REQUEST OF
All Minerals Corp.
BOOK 102 PAGE 82

82 APR 22 P 3: 38

OFFICIAL RECORDS
EUREKA COUNTY, NEVADA
WILLIS A. DEPAOLI-RECORDER
FILE NO. 84145
FEE \$ 5.00