

Form 3106-5  
(February 1981)

RECEIVED

UNITED STATES Bureau of Land Management  
DEPARTMENT OF THE INTERIOR  
BUREAU OF LAND MANAGEMENT  
AUG 6 1982

ASSIGNMENT AFFECTING RECORD TITLE  
TO OIL AND GAS LEASE RECORD TITLE OFFICE  
RENO, NEVADA

FORM APPROVED  
OMB NO. 1004-0034Lease Serial No.  
N-31813Lease effective date  
September 1, 1981

FOR BLM OFFICE USE ONLY

New Serial No.

## PART I

1. Assignee's Name  
Shell Oil Company

Address (include zip code)  
P. O. Box 576  
Houston, Texas 77001  
33 1/3

The undersigned, as owner of / percent of the record title of the above-designated oil and gas lease, hereby transfers and assigns to the assignee shown above, the record title interest in and to such lease as specified below.

2. Describe the lands affected by this assignment

Assignment approved as to lands described below

Township 24 North, Range 54 East, MDM  
Sec 11: All  
Sec 14: All  
Sec 23: All  
Sec 24: W $\frac{1}{2}$   
Sec 25: W $\frac{1}{2}$   
Sec 26: All  
Sec 35: All  
Sec 36: W $\frac{1}{2}$

SAME AS ITEM 2

Containing 3517.0 acres more or less  
in Eureka County, Nevada

See attached reassignment rider.

3. Specify interest or percent of assignor's record title interest being conveyed to assignee

100%

4. Specify interest or percent of record title interest being retained by assignor, if any

none

5. Specify overriding royalty being reserved by assignor

none

6. Specify overriding royalty previously reserved or conveyed, if any


2% of 100%

7. If any payments out of production have previously been created out of this lease, or if any such payments are being reserved under this assignment, attach statement giving full details as to amount, method of payment, and other pertinent terms as provided under 43 CFR 3106. N/A

It is agreed that the obligation to pay any overriding royalties or payments out of production of oil created herein, which, when added to overriding royalties or payments out of production previously created and to the royalty payable to the United States, aggregate in excess of 17 $\frac{1}{2}$  percent, shall be suspended when the average production of oil per well per day averaged on the monthly basis is 15 barrels or less.

I CERTIFY That the statements made herein are true, complete, and correct to the best of my knowledge and belief and are made in good faith.

Executed this 27th day of July, 1982.

  
(Assignor's Signature)  
Charles A. Shear

P. O. Box 2665


(Assignor's Address)

Grand Junction, Colorado 81502  
(City) (State) (Zip Code)

Title 18 U.S.C., Section 1001, makes it a crime for any person knowingly and willfully to make to any department or agency of the United States any false, fictitious, or fraudulent statements or representations as to any matter within its jurisdiction.

THE UNITED STATES OF AMERICA

Assignment approved effective SEP 01 1982

By  Acting  
(Authorized Officer)

Chief, Branch of Lands  
& Minerals Operations

AUG 18 1982

(Title) BOOK 105 PAGE 134

RECEIVED

UNITED STATES Bureau of Land Management  
DEPARTMENT OF THE INTERIOR  
BUREAU OF LAND MANAGEMENT  
AUG 6 1982ASSIGNMENT AFFECTING RECORD TITLE  
TO OIL AND GAS LEASE RENO, NEVADAFORM APPROVED  
OMB NO. 1004-0034Lease Serial No.  
N-31813Lease effective date  
September 1, 1981

FOR BLM OFFICE USE ONLY

New Serial No.

## PART I

## 1. Assignee's Name

Shell Oil Company

Address (include zip code)

P. O. Box 576  
Houston, Texas 77001The undersigned, as owner of 33 1/3 percent of the record title of the above-designated oil and gas lease, hereby transfers and assigns to the assignee shown above, the record title interest in and to such lease as specified below.

## 2. Describe the lands affected by this assignment

Assignment approved as to lands described below

Township 24 North, Range 54 East, MDM  
Sec 11: All  
Sec 14: All  
Sec 23: All  
Sec 24: W $\frac{1}{2}$   
Sec 25: W $\frac{1}{2}$   
Sec 26: All  
Sec 35: All  
Sec 36: W $\frac{1}{2}$ 


SAME AS ITEM 2

Containing 3517.0 acres more or less  
in Eureka County, Nevada

See attached reassignment rider.

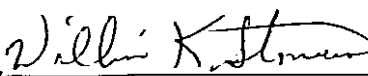
3. Specify interest or percent of assignor's record title interest being conveyed to assignee	100%
4. Specify interest or percent of record title interest being retained by assignor, if any	none
5. Specify overriding royalty being reserved by assignor	none
6. Specify overriding royalty previously reserved or conveyed, if any	2% of 100%

ASSIGNEE accepts this assignment with the express understanding that its provisions will apply to any extension, renewal or alteration of the basic lease, in whole or in part; and that if ASSIGNEE desires to surrender said lease as to all or any part of the acreage covered thereby, said ASSIGNEE agrees to notify ASSIGNOR at least 45 days in advance of the anniversary date specified in said lease and ASSIGNOR shall have 15 days after receipt of such notice within which to elect to take a reassignment of said lease as to the portion thereof to be relinquished. It is agreed, however, that ASSIGNEE, its successors or assigns, shall not be liable to ASSIGNOR for damages resulting from ASSIGNEE's failure to make reassignment of the leasehold estate being surrendered.

Executed this 21th day of JULY, 1982.  
(Assignor's Signature)  
Charles A. ShearP. O. Box 2665  
(Assignor's Address)Grand Junction, Colorado 81502  
(City) (State) (Zip Code)

Title 18 U.S.C., Section 1001, makes it a crime for any person knowingly and willfully to make to any department or agency of the United States any false, fictitious, or fraudulent statements or representations as to any matter within its jurisdiction.

THE UNITED STATES OF AMERICA

Assignment approved effective SEP 01 1982By  Acting  
(Authorized Officer)Chief, Branch of Lands  
& Minerals Operations

AUG 18 1982



## ASSIGNEE'S REQUEST FOR APPROVAL OF ASSIGNMENT

## A. ASSIGNEE CERTIFIES THAT

1. Assignee is over the age of majority.
2. Assignee is a citizen of the United States.
3. Assignee is ☐ Individual ☐ Municipality ☐ Association ☒ Corporation. If other than an individual, assignee's statement of its qualifications are attached. If previously furnished, identify the serial number of the record in which filed N-7015.
4. Assignee's interests, direct and indirect, do not exceed 200,000 acres in oil and gas options or 246,000 chargeable acres in options and leases in the same State, or 300,000 chargeable acres in leases and options in each leasing District in Alaska.
5. Assignee ☒ is ☐ is not the sole party in interest in this assignment. Information as to interests of other parties in this assignment must be furnished as provided in the regulations (43 CFR 3106).
6. A filing fee of \$25.00 is attached.

B. ASSIGNEE AGREES That, upon approval of this assignment by the authorized officer of the Bureau of Land Management, he will be bound by the terms and conditions of the lease described herein as to the lands covered by this assignment, including, but not limited to, the obligation to pay all rentals and royalties due and accruing under said lease, to condition all wells for proper abandonment, to restore the leased lands upon completion of any drilling operations as prescribed in the lease, and to furnish and maintain such bond as may be required by the lessor to assure compliance with the terms and conditions of the lease and the applicable regulations.

C. IT IS HEREBY CERTIFIED That the statements made herein are true, complete, and correct to the best of undersigned's knowledge and belief and are made in good faith.

Executed this 2nd day of August, 19 82

R. L. Blaylock, Jr.  
(Assignee's Signature)  
R. L. Blaylock, Jr., Attorney in Fact

P. O. Box 576

(Assignee's Address)

Houston  
(City)

Texas  
(State)

77001  
(Zip Code)

Title 18 U.S.C., Section 1001, makes it a crime for any person knowingly and willfully to make to any department or agency of the

STATE OF Colorado )

: ss.

County of Denver )

On this 27th day of July, 19 82, before me, the undersigned Notary Public for said State, personally appeared Charles A. Shear, known to me to be the person (s) whose name (s) is subscribed to the foregoing instrument and acknowledged to me that s (he) executed the same.

SEAL  
Affixed

(NOTARIAL SEAL)

Johnnie Shear  
Notary Public for the State of Colorado  
Residing at 5969 Eldridge Ct Arvada CO  
My commission expires Nov. 7, 1985

## NOTICE

The Privacy Act of 1974 and the regulation in 43 CFR 2.48(d) provide that you be furnished the following information in connection with information required by this assignment and request for approval.

AUTHORITY: 30 U.S.C. 181 et. seq.

PRINCIPAL PURPOSE - The information is to be used to process the assignment and request for approval.

## ROUTINE USES:

- (1) The adjudication of the assignee's rights to the land or resources.
- (2) Documentation for public information in support of notations made on land status records for the management, disposal, and use of public lands and resources.
- (3) Transfer to appropriate Federal agencies when concurrence is required prior to granting a right in public lands or resources.
- (4)(5) Information from the record and/or the record will be transferred to appropriate Federal, State, local or foreign agencies, when relevant to civil, criminal or regulatory investigations or prosecutions.

When recorded return to  
Shell Oil Company  
Land Department  
P. O. Box 831  
Houston, Texas 77001-0831

RECORDED AT REQUEST OF  
Shell Oil Company  
BOOK 105 PAGE 134

82 SEP 10 AIO: 39

OFFICIAL RECORDS  
FOREK COUNTY, NEVADA  
WILLIS A. DEPAOLI-RECORDER  
FILE NO. 85320  
FEE \$ 6.00

EFFECT OF NOT PROVIDING INFORMATION - If all the information is not provided, the assignment may be rejected.

BOOK 105 PAGE 136