

# Affidavit or Statement of Annual Assessment Work (PROOF OF LABOR)

ON UNPATENTED MINING CLAIM

TO ALL WHOM IT MAY CONCERN:

The undersigned hereby certifies (certify) that he (she, they) has (have) expended more than two hundred dollars for labor and improvements, as the annual assessment work for the year ending September 1, 1982, on the (list claim names here)

Harry's Faith and Pink Lady # two

lode (placer) mining claim(s) in Section 26-35, Township 27N, Range 48E, in the Buckhorn Mining District, in Eureka County, Nevada, owned by Lucia Jones and D. Lloyd Morrison for the purpose of holding said claim(s).

The claim map showing said claim(s) is filed as Document No. \_\_\_\_\_ in the \_\_\_\_\_ County records.

Said labor was performed or improvements made by (name and address) \_\_\_\_\_

Walter H. Edwards, Star Route, Beowoke, Nevada 89821

between the dates of August 23rd and August 24th, and consisted of

Plenty - test holes for geochemical analysis.

(Describe work done, and claim or part of claim affected)

Dated this 26th day of August, 1982

Lucia Jones  
(Name of subscriber)

Roselle Edwards  
(Witness)

D. Lloyd Morrison  
(Witness)

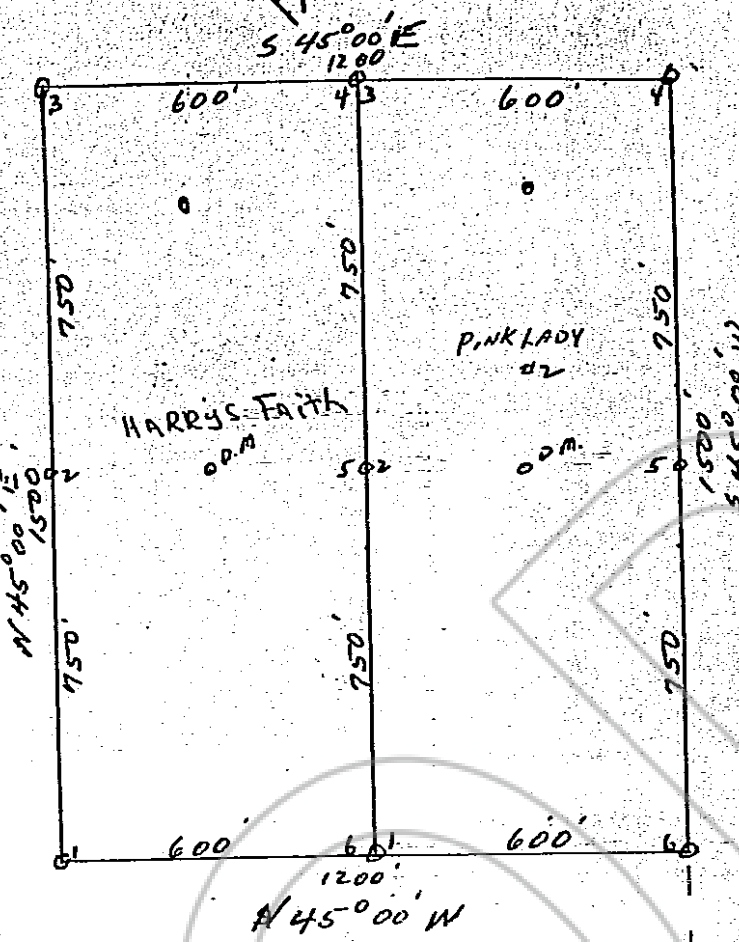
Subscribed and sworn to before me this \_\_\_\_\_ day of \_\_\_\_\_, 19\_\_\_\_.

RECORDER'S STAMP

Note 1: This Affidavit or Statement of Annual Assessment work must be filed within 60 days after the performance of labor or making of improvements.

Note 2: "Each locator shall file two copies of a map prepared in accordance with NRS 517.030 with the county recorder in which the claim is located not later than September 1, 1972." NRS 517.230, Subsection 3.

SCALE 1" = 300'



LOCATED IN CORTEZ MININE DISTRICT  
 T-27-N R-46-E  
 SEC-35 + 26 (APPROX) UNSURVEYED AREA.  
 EUREKA COUNTY, NEVADA  
 CORTEZ QUAD MAP. 15 MINUTE SERIES 1938.


LOCATED BY LOUISE GOMES  
 OCT-24 - 1973  
 CRESCENT VALLEY, NEVADA.  
 89821

RELOCATED BY  
 LUCIA E POLLEY + D Lloyd Morrison  
 JULY 15 1978

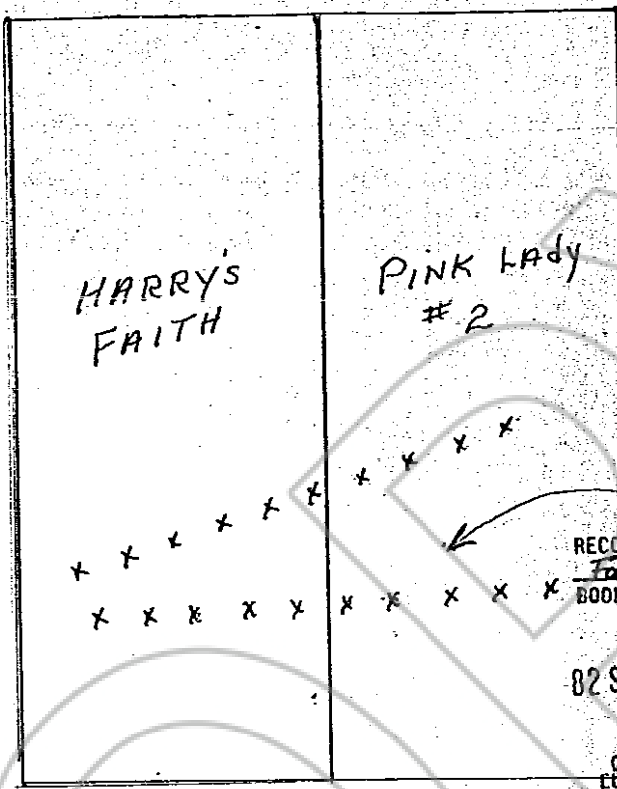
Filed  
 RECORDED AT THE REQUEST OF  
 D. Lloyd Morrison  
 on September 11, 1978  
 at 20 mins past 3 P. M.  
 XXXXXXXXXXXXXXXXXXXXXXX  
 XXXXXXXXXXXXXXXXXXXXXXX  
 OF EUREKA COUNTY, NEVADA  
 WILL A. DePAOLI  
 Recorder  
 File # 66128 Fee \$ 20.00

COPIED BY  
 ALICE LADY





SCALE 1" = 300'



20 Test HOLES

RECORDED AT REQUEST OF  
Faye Morrison  
BOOK 105 PAGE 346

82 SEP 20 AM 1:19

OFFICIAL RECORDS  
CLERK COUNTY, NEVADA  
WILLIS A. BEGALL - RECORDER  
FILE NO. 85372  
FEES 1.00

LOCATION OF 20 Test HOLES FOR GEOCHEMICAL  
ANALYSIS. WORK DONE AUGUST 23, 24 1982  
By WALTER EDWARDS  
FOR LUCIA JONES & D. Lloyd MORRISON

BOOK 105 PAGE 348