

AFFIDAVIT OF ANNUAL ASSESSMENT LABOR AND VALUE OF LABOR AND IMPROVEMENTS.

STATE OF COLORADO)
) SS
 COUNTY OF JEFFERSON)

Before me personally appeared M. B. Mehrtens, agent for Precambrian Exploration, Inc., who, being first duly sworn, stated that at least \$100.00 worth of work, labor, improvements or geological or geochemical work, necessary to hold the same under mining laws of the United States and the State of Nevada for the assessment year ending September 1, 1982, has been performed upon, or for the benefit of each of the following named contiguous unpatented lode mining claims.

County Recording Data

Name of Claim	Location Certificate		Amended Location Certificate		Nevada
	Book	Page	Book	Page	BLM Serial No.
Rob # 55- 86	80	300-331	83	345-408	NMC-150581-150612
Rob #109-170	80	332-393	83	409-532	NMC-150613-150674
Rob #172	80	394	83	533-534	NMC-150675
Rob #183-215	80	395-427	83	535-600	NMC-150676-150708
Rob #216-331	80	428-543	84	1-232	NMC-150709-150824
Rob #333	80	544	84	233-234	NMC-150825
Rob #335	80	545	84	235-236	NMC-150826
Rob #337	80	546	84	237-238	NMC-150827
Rob #339	80	547	84	239-240	NMC-150828
Rob #341-376	80	548-583	84	241-312	NMC-150829-150864
Rob #400-412	80	584-596	84	313-338	NMC-150865-150877

situated in the Roberts Mountains Mining District, in Sections 2,3,4,5, Township 23 North, Range 49 East; Sections 1,2,3,4,5,6, Township 23-1/2 North, Range 49 East; Sections 27, 28, 29, 31, 32, 33, 34, 35, Township 24 North, Range 49 East and Section 36, Township 24 North, Range 48-1/2 East of Mount Diablo Prime Meridian, Eureka County, Nevada. Refer to attached map, Location of Mining Claims.

That such labor and improvements consisted of collecting 1195 soil samples and 184 rock chip samples and geochemical analyses of same samples for gold, antimony and mercury. Refer to the attached maps showing the location of these soil samples and rock chip samples and a summary report of this work.

That such expenditures, work and improvements were made in excess of the amount of \$29,700.00 by Precambrian Exploration, Inc. owner of said mining claims, whose current mailing address is 4955 Iris Street, Wheat Ridge, Colorado 80033, and they were made for the assessment year beginning September 1, 1981 and ending on September 1, 1982 and were made during the period May 1, 1982 and August 31, 1982.

That such labor and improvements were performed by Precambrian Exploration, Inc. owners, and MIKRON Geochemical Laboratory Ltd., on behalf of the owners.

Dated, October 18, 1982

[Signature]
 Witness

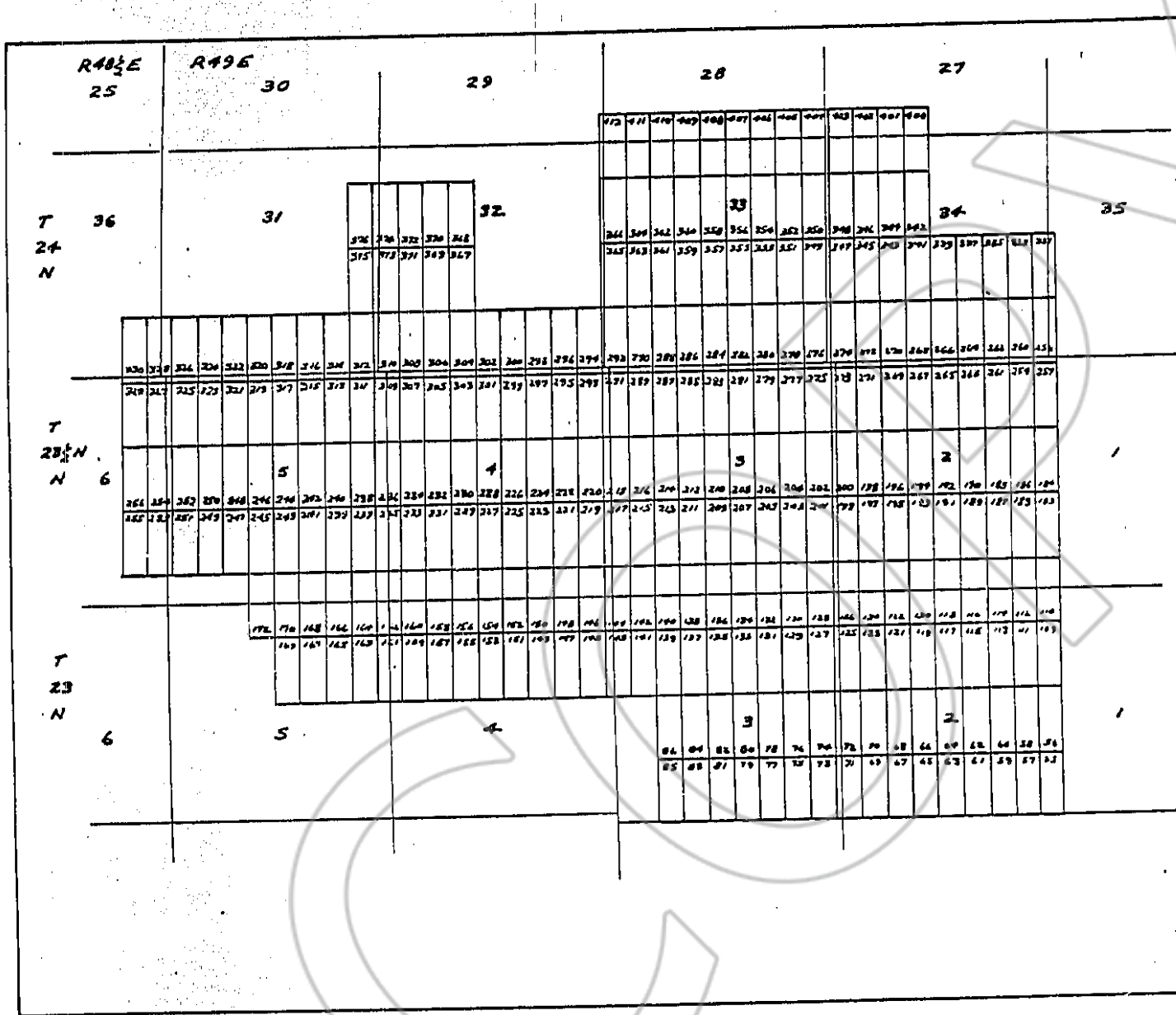
M. B. Mehrtens
 M. B. Mehrtens, Agent

[Signature]
 Witness

Subscribed and sworn before me this 18 day of October, 1982.

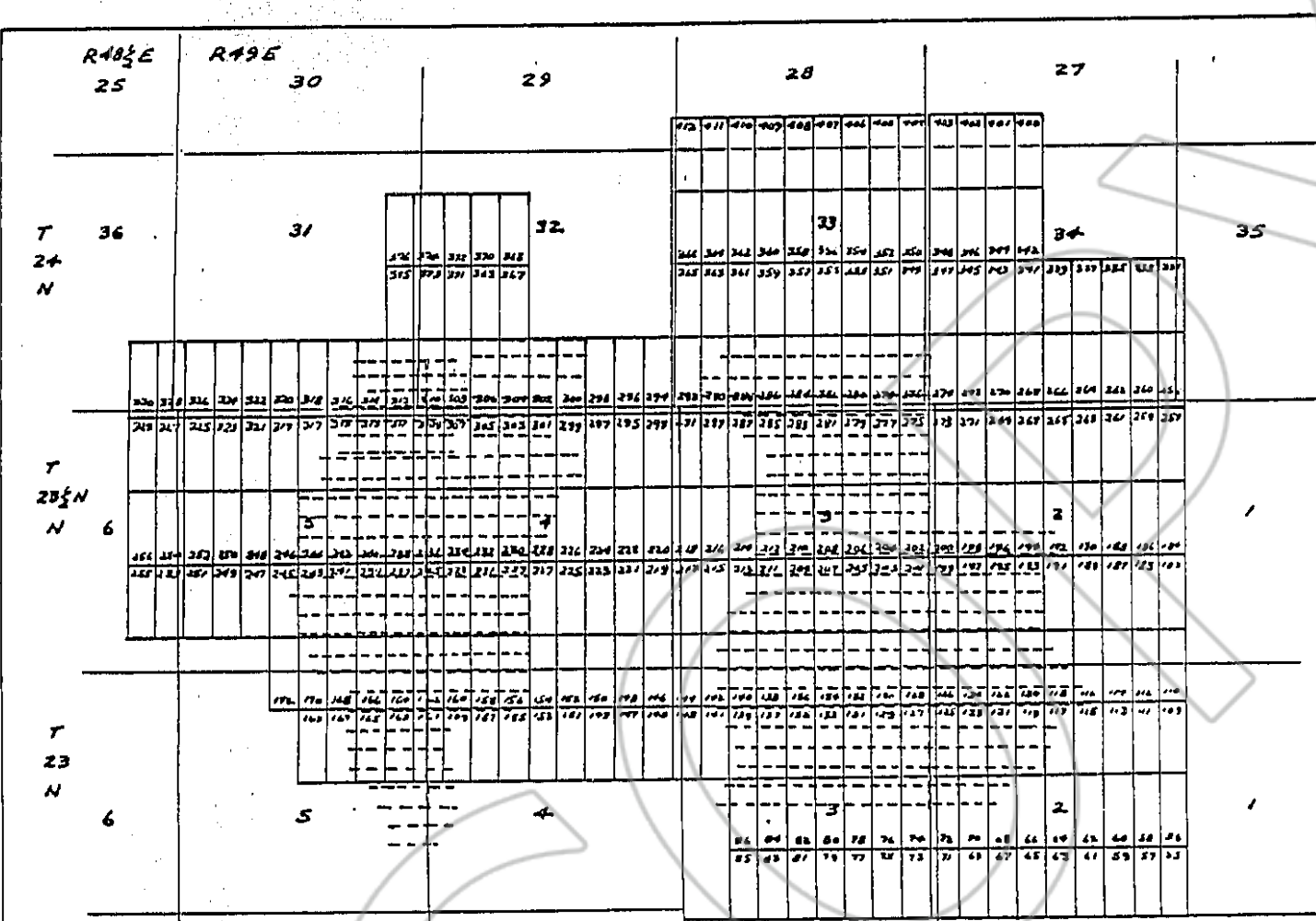
[Signature]
 Notary Public

My Commission Expires May 25, 1983



BOOK 106 PAGE 247

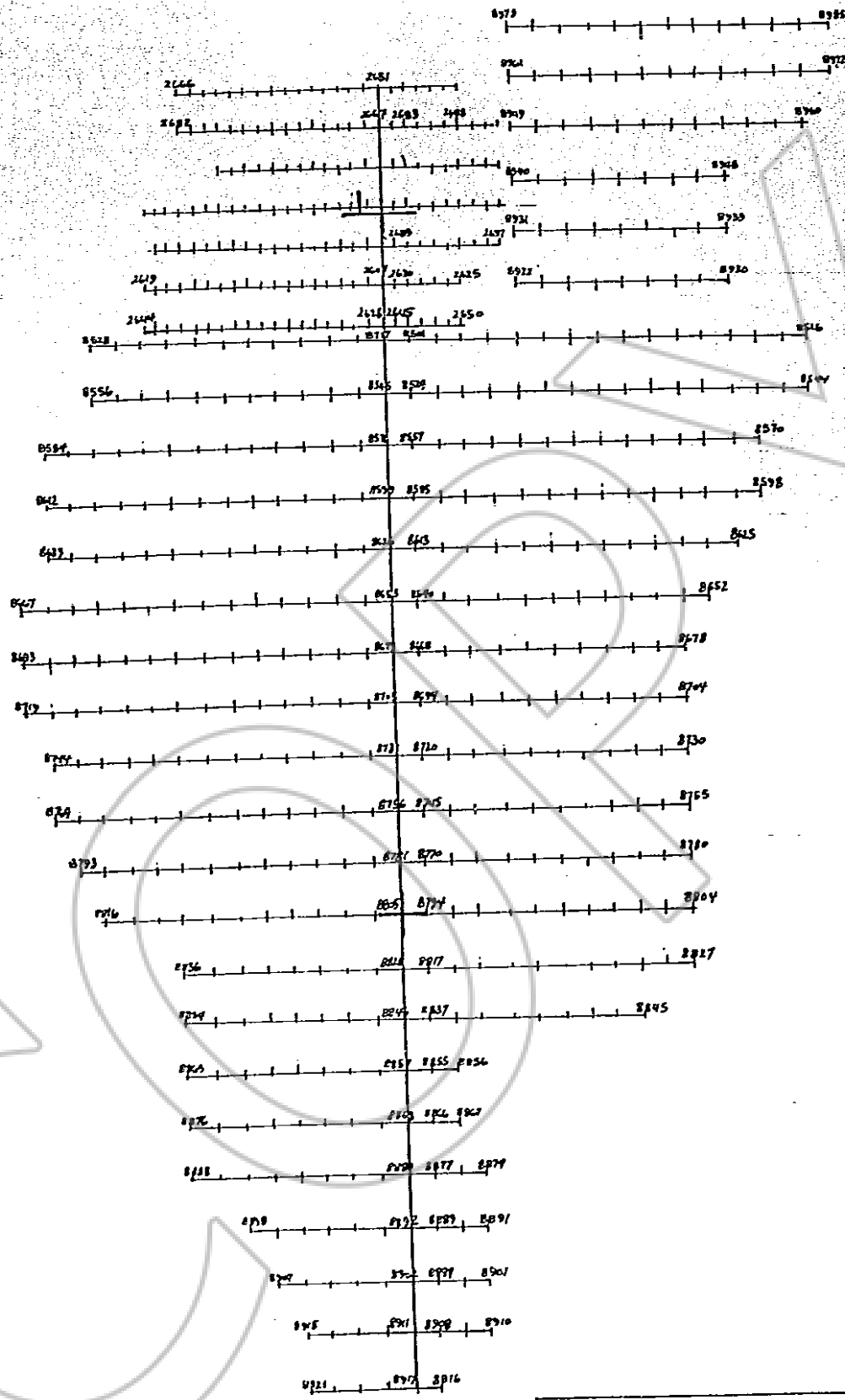
PRECAMBRIAN EXPLORATION Inc			
Rob CLAIM GROUP EUREKA COUNTY, NEVADA			
LOCATION OF MINING CLAIMS			
DATE: Sept 1982	DRAWN BY: FLX.	SCALE: 1" = 3000'	WORK BY: FLX CAENS



MAIN SOIL GRID

FF SOIL GRID

PRECAMBRIAN EXPLORATION Inc			
Rob CLAIM GROUP EUREKA COUNTY, NEVADA			
LOCATION OF MINING CLAIMS SOIL GRIDS			
DATE: Sept 1982	DRAWN BY: FLX.	SCALE: 1" = 3000'	WORK BY: PLX CAENS



NOTE: MAIN SOIL GRID
 Soil samples gathered & numbered
 every 200 foot interval along
 grid lines

+

BOOK 106 PAGE 250

PRECAMBRIAN EXPLORATION IN			
Rob CLAIM GROUP EUREKA COUNTY, NEVADA			
LOCATION OF SOIL SAMPLES			
DATE:	DRAWN BY	SCALE:	WORK BY
AUGUST 1922	PAUL STAFF	1" = 1000'	PAUL STAFF CREWS

SUMMARY REPORT

October 18, 1982

This detailed report is filed in compliance with the requirements of Title 30, United States Code, Section 28-1 for the Rob #55 to 86; Rob #109 to 170; Rob #172, Rob #183 to 215; Rob #216 to 331; Rob #333, Rob #335 to Rob #337, Rob #339; Rob #341 to 376 and Rob #400 to 412, a contiguous group of 297 lode mining claims situated in the Roberts Mountain Mining District of Eureka County, Nevada. Refer to Map Location of Mining Claims.

The work consisted of soil and rock samples gathered over grid lines over the claim group and analyses of these soil and rock samples, to evaluate the discovery of valuable mineral deposits located thereon and to assist in planning further exploration and development work. The work was performed between May 1, 1982 and August 31, 1982, by or under the supervision of Dr. Michael B. Mehrtens of 4955 Iris Street, Wheat Ridge, Colorado 80033, a geologist-geochemist of 25 years experience in exploration with degrees from Hull University, England (BS) and Royal School of Mines, Imperial College of Science and Technology, London (Ph.D).

The cost of the geochemical study exceeded \$29,700.00 and was paid for by Precambrian Exploration, Inc., owners of the subject mining claims.

Two east-west oriented grids were established by compass and tape survey, over this subject claim group, with grid lines spaced at approximately 500 foot intervals and soil samples taken at 200 foot intervals along these lines. The basic findings of this geochemical work indicate that anomalous amounts of gold, mercury and antimony are present within the boundaries of the subject mining claims. These values are similar to other known mineralized properties. Refer to Map Location of Soil Samples.

An exploration-development program consisting of additional soil sampling, geological mapping and rock chip gathering are planned to outline favorable areas for drilling.

All technical data and results are in possession of and are considered to be the exclusive property of Precambrian Exploration, Inc., a Nevada corporation, the owner of subject mining claims, with offices at 4955 Iris Street, Wheat Ridge, Colorado 80033.

Respectfully submitted,

Michael B. Mehrtens
Dr. Michael B. Mehrtens
Geologist-Geochemist

RECORDED AT REQUEST OF
Precambrian Exploration Inc
BOOK 106 PAGE 246

82 OCT 25 11:19

OFFICIAL RECORDS
EUREKA COUNTY, NEVADA
WILLIS A. DEPAOLI, RECORDER
FILE NO. 85655
FEE \$ 148.50