

CERTIFICATE OF LOCATION
LODE MINING CLAIM

KNOW ALL MEN BY THESE PRESENTS that the undersigned locators, having complied with all of the requirements of law and local rules and customs, have claimed and claim by right of discovery and location, a lode mining claim situated in an Unknown Mining District (Buckhorn), County of Eureka, State of Nevada, and hereby certify that:

(a) The name of said lode or vein and lode mining claim is:

VI No. 1

(b) The names and post office addresses of said locators are:

SAM BIDA
2160 Crawford Street
Ely, Nevada 89301

LEON BELAUSTEGUI
P. O. Box 393
Battle Mountain, Nv 89820

(c) Said mining claim was located on August 23, 1982, in about Sections 25 and 26, Township 27 North, Range 49 East, M.D.B. & M., and is bounded and described as follows:

Commencing at the SE Corner which bears 300 feet Southerly and 1475 feet Easterly from the location monument; thence Westerly 1500 feet to the SW Corner; thence Northerly 600 feet to the NW Corner; thence Easterly 1500 feet to the NE Corner; thence Southerly 600 feet to the SE Corner, the point of beginning. The discovery monument of this lode claim is situated approximately 10,275 feet in a N. 33° 35' W. direction from the SE Corner of Section 36, Township 27 North, Range 49 East, M.D. B. & M. This lode claim, VI No. 1, is Northerly of VI No. 3 and Easterly of VI No. 2, lode claims.

(d) The undersigned claim 1500 feet linear and horizontal in measurement along the course of the vein, together with 300 feet in width on each side of the center of the vein, 25 feet of said lode running Westerly from the point of discovery (designated by the location monument). The general course of the lode as near as may be presently determined is Easterly and Westerly.

(e) Since the date of said location and prior to the date of this certificate, the undersigned caused work to be performed upon said mining claim consisting of maps as provided in NRS 517.040.

(f) The location monument, each corner and side line center marker is in each instance represented by a post at least 4 inches in diameter by 4½ feet in length and set 1 foot in the ground, the respective corner posts being marked as follows: SE Corner, VI No. 1; SW Corner, VI No. 1; NW Corner, VI No. 1; and NE Corner, VI No. 1.

DATED: November 15, 1982.

Witness:

[Signature]
SAM BIDA

[Signature]
SAM BIDA, Locator

[Signature]
LEON BELAUSTEGUI, Locator

RECORDED AT REQUEST OF
Sam Bida
BOOK 106 PAGE 430

82 NOV 15 P 1: 43

OFFICIAL RECORDS
EUREKA COUNTY, NEVADA
WILLIS A. DEPAUL RECORDER
FILE NO. 85726
FEES 4.00

85727

CERTIFICATE OF LOCATION
LODE MINING CLAIM

KNOW ALL MEN BY THESE PRESENTS that the undersigned locators, having complied with all of the requirements of law and local rules and customs, have claimed and claim by right of discovery and location, a lode mining claim situated in an Unknown Mining District (Buckhorn), County of Eureka, State of Nevada, and hereby certify that:

(a) The name of said lode or vein and lode mining claim is:

VI No. 2

(b) The names and post office addresses of said locators are:

SAM BIDA
2160 Crawford Street
Ely, Nevada 89301

LEON BELAUSTEGUI
P. O. Box 393
Battle Mountain, Nv 89820

(c) Said mining claim was located on August 23, 1982, in about Section 26, Township 27 North, Range 49 East, M.D.B. & M., and is bounded and described as follows:

Commencing at the SE Corner which bears 300 feet Southerly and 25 feet Easterly from the location monument; thence Westerly 1500 feet to the SW Corner; thence Northerly 600 feet to the NW Corner; thence Easterly 1500 feet to the NE Corner; thence Southerly 600 feet to the SE Corner, the point of beginning. The discovery monument of this lode claim is situated approximately 10,300 feet in a N. 33° 40' W. direction from the SE Corner of Section 36, Township 27 North, Range 49 East, M.D.B. & M. This lode claim, VI No. 2, is Northerly of VI No. 4 and Westerly of VI No. 1, lode claims.

(d) The undersigned claim 1500 feet linear and horizontal in measurement along the course of the vein, together with 300 feet in width on each side of the center of the vein, 1475 feet of said lode running Westerly from the point of discovery (designated by the location monument). The general course of the lode as near as may be presently determined is Easterly and Westerly.

(e) Since the date of said location and prior to the date of this certificate, the undersigned caused work to be performed upon said mining claim consisting of maps as provided in NRS 517.040.

(f) The location monument, each corner and side line center marker is in each instance represented by a post at least 4 inches in diameter by 4½ feet in length and set 1 foot in the ground, the respective corner posts being marked as follows: SE Corner, VI No. 2; SW Corner, VI No. 2; NW Corner, VI No. 2; and NE Corner, VI No. 2.

DATED: November 15, 1982.

Witness:

SAM BIDA

SAM BIDA, Locator

LEON BELAUSTEGUI, Locator

RECORDED AT REQUEST OF
Sam Bida
BOOK 106 PAGE 431

62 NOV 15 P 1:44

OFFICIAL RECORDS
EUREKA COUNTY, NEVADA
WILLIS A. DEPAULIS, RECORDER
FILE No. 85727
FEE \$ 4.00

BOOK 106 PAGE 431

85728
CERTIFICATE OF LOCATION
LODE MINING CLAIM

KNOW ALL MEN BY THESE PRESENTS that the undersigned locators, having complied with all of the requirements of law and local rules and customs, have claimed and claim by right of discovery and location, a lode mining claim situated in an Unknown Mining District (Buckhorn), County of Eureka, State of Nevada, and hereby certify that:

(a) The name of said lode or vein and lode mining claim is:

VI No. 3

(b) The names and post office addresses of said locators are:

SAM BIDA
2160 Crawford Street
Ely, Nevada 89301

LEON BELAUSTEGUI
P. O. Box 393
Battle Mountain, Nv 89820

(c) Said mining claim was located on August 23, 1982, in about Sections 25 and 26, Township 27 North, Range 49 East, M.D.B. & M., and is bounded and described as follows:

Commencing at the Southeast Corner which bears 300 feet Southerly and 1475 feet Easterly from the location monument; thence Westerly 1500 feet to the SW Corner; thence Northerly 600 feet to the NW Corner; thence Easterly 1500 feet to the NE Corner; thence Southerly 600 feet to the SE Corner, the point of beginning. The discovery monument of this lode claim is situated approximately 9,780 feet in a N. 35° 25' W. direction from the SE Corner of Section 36, Township 27 North, Range 49 East, M.D.B. & M. This lode claim, VI No. 3, is Northerly of VI No. 5, Southerly of VI No. 1, and Easterly of VI No. 4, lode claims.

(d) The undersigned claim 1500 feet linear and horizontal in measurement along the course of the vein, together with 300 feet in width on each side of the center of the vein, 25 feet of said lode running Westerly from the point of discovery (designated by the location monument). The general course of the lode as near as may be presently determined is Easterly and Westerly.

(e) Since the date of said location and prior to the date of this certificate, the undersigned caused work to be performed upon said mining claim consisting of maps as provided in NRS 517.040.

(f) The location monument, each corner and side line center marker is in each instance represented by a post at least 4 inches in diameter by 4½ feet in length and set 1 foot in the ground, the respective corner posts being marked as follows: SE Corner, VI No. 3; SW Corner, VI No. 3; NW Corner, VI No. 3; and NE Corner, VI No. 3.

DATED: November 15, 1982.

Witness:

[Signature]
SAM BIDA

[Signature]
SAM BIDA, Locator

[Signature]
LEON BELAUSTEGUI, Locator

RECORDED AT REQUEST OF
Sam Bida
BOOK 106 PAGE 432

62 NOV 15 P 1: 44

OFFICIAL RECORDS
EUREKA COUNTY, NEVADA
WILLIS A. DEPAUL
FILE NO. 85728
FEE \$ 4.00

CERTIFICATE OF LOCATION
LODE MINING CLAIM

KNOW ALL MEN BY THESE PRESENTS that the undersigned locators, having complied with all of the requirements of law and local rules and customs, have claimed and claim by right of discovery and location, a lode mining claim situated in an Unknown Mining District (Buckhorn), County of Eureka, State of Nevada, and hereby certify that:

(a) The name of said lode or vein and lode mining claim is:

VI No. 4

(b) The names and post office addresses of said locators are:

SAM BIDA
2160 Crawford Street
Ely, Nevada 8930

LEON BELAUSTEGUI
P. O. Box 393
Battle Mountain, Nv 89820

(c) Said mining claim was located on Augsut 23, 1982, in about Section 25, Township 27 North, Range 49 East, M.D.B. & M., and is bounded and described as follows:

Commencing at the SE Corner which bears 300 feet Southerly and 25 feet Easterly from the location monument; thence Westerly 1500 feet to the SW Corner; thence North-erly 600 feet to the NW Corner; thence Easterly 1500 feet to the NE Corner; thence Southerly 600 feet to the SE Corner, the point of beginning. The discovery monument of this lode claim is situated approximately 9,810 feet in a N. 35° 45' W. direction from the SE Corner of Section 36, Township 27 North, Range 49 East, M.D.B. & M. This lode claim, VI No. 4, is Northerly of VI No. 6, Southerly of VI No. 2, and Westerly of VI No. 3, lode claims.

(d) The undersigned claim 1500 feet linear and horizontal in measurement along the course of the vein, together with 300 feet in width on each side of the center of the vein, 1475 feet of said lode running Westerly from the point of discovery (designated by the location monument). The general course of the lode as near as may be presently determined is Easterly and Westerly.

(e) Since the date of said location and prior to the date of this certifi- cate, the undersigned caused work to be performed upon said mining claim consist- ing of maps as provided in NRS 517.040.

(f) The location monument, each corner and side line center marker is in each instance represented by a post at least 4 inches in diameter by 4½ feet in length and set 1 foot in the ground, the respective corner posts being marked as follows: SE Corner, VI No. 4; SW Corner, VI No. 4; NW Corner, VI No. 4; and NE Corner, VI No. 4.

DATED: November 15, 1982.

Witness:

SAM BIDA

SAM BIDA, Locator

LEON BELAUSTEGUI, Locator

RECORDED AT REQUEST OF
Sam Bida
BOOK 106 PAGE 433

82 NOV 15 P 1:44

OFFICIAL RECORDS
EUREKA COUNTY, NEVADA
WILLIS A. DEPAOLI, RECORDER
FILE NO. 85729
FEE \$ 4.00

CERTIFICATE OF LOCATION
LODE MINING CLAIM

KNOW ALL MEN BY THESE PRESENTS that the undersigned locators, having complied with all of the requirements of law and local rules and customs, have claimed and claim by right of discovery and location, a lode mining claim situated in an Unknown Mining District (Buckhorn), County of Eureka, State of Nevada, and hereby certify that:

(a) The name of said lode or vein and lode mining claim is:

VI No. 5

(b) The names and post office addresses of said locators are:

SAM BIDA
2160 Crawford Street
Ely, Nevada 89301

LEON BELAUSTEGUI
P. O. Box 393
Battle Mountain, Nv 89820

(c) Said mining claim was located on August 23, 1982, in about Sections 25 and 26, Township 27 North, Range 49 East, M.D.B. & M., and is bounded and described as follows:

Commencing at the SE Corner which bears 300 feet Southerly and 1475 feet Easterly from the location monument; thence Westerly 1500 feet to the SW Corner; thence Northerly 600 feet to the NW Corner; thence Easterly 1500 feet to the NE Corner; thence Southerly 600 feet to the SE Corner, the point of beginning. The discovery monument of this lode claim is situated approximately 9,300 feet in a N. 37° 40' W. direction from the SE Corner of Section 36, Township 27 North, Range 49 East, M.D.B. & M. This lode claim, VI No. 5, is Northerly of VI No. 5A, Southerly of VI No. 3, and Easterly of VI No. 6, lode claims.

(d) The undersigned claim 1500 feet linear and horizontal in measurement along the course of the vein, together with 300 feet in width on each side of the center of the vein, 25 feet of said lode running Westerly from the point of discovery as designated by the location monument. The general course of the lode as near as may be presently determined is Easterly and Westerly.

(e) Since the date of said location and prior to the date of this certificate, the undersigned caused work to be performed upon said mining claim consisting of maps as provided in HRS 517.040.

(f) The location monument, each corner and side line center marker is in each instance represented by a post at least 4 inches in diameter by 4½ feet in length and set 1 foot in the ground, the respective corner posts being marked as follows: SE Corner, VI No. 5; SW Corner, VI No. 5; NW Corner, VI No. 5; and NE Corner, VI No. 5.

DATED: November 15, 1982.

Witness:

SAM BIDA
SAM BIDA

SAM BIDA, Locator
SAM BIDA, Locator

LEON BELAUSTEGUI, Locator
LEON BELAUSTEGUI, Locator

RECORDED AT REQUEST OF
Sam Bida
BOOK 106 PAGE 434

82 NOV 15 P 1:44

OFFICIAL RECORDS
EUREKA COUNTY, NEVADA
WILLIS A. DEPALE RECORDED
FILE NO. 85730
FEE \$ 4.00

CERTIFICATE OF LOCATION
LODE MINING CLAIM

KNOW ALL MEN BY THESE PRESENTS that the undersigned locators, having complied with all of the requirements of law and local rules and customs, have claimed and claim by right of discovery and location, a lode mining claim situated in an Unknown Mining District (Buckhorn), County of Eureka, State of Nevada, and hereby certify that:

(a) The name of said lode or vein and lode mining claim is:

VI No. 5A

(b) The names and post office addresses of said locators are:

SAM BIDA
2160 Crawford Street
Ely, Nevada 89301

LEON BELAUSTEGUI
P. O. Box 393
Battle Mountain, Nv 89820

(c) Said mining claim was located on September 10, 1982, in about Sections 25 and 26, Township 27 North, Range 49 East, M.D.B. & M., and is bounded and described as follows:

Commencing at the Southeast Corner which bears 300 feet Southerly and 1475 feet Easterly from the location monument; thence Westerly 1500 feet to the SW corner; thence Northerly 600 feet to the NW Corner; thence Easterly 1500 feet to the NE Corner; thence Southerly 600 feet to the SE Corner, the point of beginning. The discovery monument of this lode claim is situated approximately 8,825 feet in a N. 40° 00' W. direction from the SE Corner of Section 36, Township 27 North, Range 49 East, M.D.B. & M. This lode claim, VI No. 5A, is Northerly of VI No. 8 and VI No. 9, Southerly of VI No. 5, and Easterly of VI No. 6A, lode claims.

(d) The undersigned claim 1500 feet linear and horizontal in measurement along the course of the vein, together with 300 feet in width on each side of the center of the vein, 25 feet of said lode running Westerly from the point of discovery (designated by the location monument). The general course of the lode as near as may be presently determined is Easterly and Westerly.

(e) Since the date of said location and prior to the date of this certificate, the undersigned caused work to be performed upon said mining claim consisting of maps as provided in NRS 517.040.

(f) The location monument, each corner and side line center marker is in each instance represented by a post at least 4 inches in diameter by 4½ feet in length and set 1 foot in the ground, the respective corner posts being marked as follows: SE Corner, VI No. 5A; SW Corner, VI No. 5A; NW Corner, VI No. 5A; and NE Corner, VI No. 5A.

DATED: November 15, 1982.

witness:

[Signature]
SAM BIDA

[Signature]
SAM BIDA, Locator
[Signature]
LEON BELAUSTEGUI, Locator

RECORDED AT REQUEST OF
Sam Bida
BOOK 106 PAGE 435

82 NOV 15 P 1:44

OFFICIAL RECORDS
EUREKA COUNTY, NEVADA
WILLIS A. DEPAULI-RECORDER
FILE NO. 85731
FEE \$ 4.00

CERTIFICATE OF LOCATION
LODE MINING CLAIM

KNOW ALL MEN BY THESE PRESENTS that the undersigned locators, having complied with all of the requirements of law and local rules and customs, have claimed and claim by right of discovery and location, a lode mining claim situated in an Unknown Mining District (Buckhorn), County of Eureka, State of Nevada, and hereby certify that:

(a) The name of said lode or vein and lode mining claim is:

VI No. 6

(b) The names and post office addresses of said locators are:

SAM BIDA
2160 Crawford Street
Ely, Nevada 89301

LEON BELAUSTEGUI
P. O. Box 393
Battle Mountain, Nv 89820

(c) Said mining claim was located on August 23, 1982, in about Section 26, Township 27 North, Range 49 East, M.D.B.& M., and is bounded and described as follows:

Commencing at the SE Corner which bears 300 feet Southerly and 25 feet Easterly from the location monument; thence Westerly 1500 feet to the SW Corner; thence Northerly 600 feet to the NW Corner; thence Easterly 1500 feet to the NE Corner; thence Southerly 600 feet to the SE Corner, the point of beginning. The discovery monument of this lode claim is situated approximately 9,330 feet in a N. 37° 50' W. direction from the SE Corner of Section 36, Township 27 North, Range 49 East, M.D.B. & M. This lode claim, VI No. 6, is Northerly of VI No. 6A, Southerly of VI No. 4, and Westerly of VI No. 5, lode claims.

(d) The undersigned claim 1500 feet linear and horizontal in measurement along the course of the vein, together with 300 feet in width on each side of the center of the vein, 1475 feet of said lode running Westerly from the point of discovery (designated by the location monument). The general course of the lode as near as may be presented determined is Easterly and Westerly.

(e) Since the date of said location and prior to the date of this certificate, the undersigned caused work to be performed upon said mining claim consisting of maps as provided in HRS 517.040.

(f) The location monument, each corner and side line center marker is in each instance represented by a post at least 4 inches in diameter by 4½ feet in length and set 1 foot in the ground, the respective corner posts being marked as follows: SE Corner, VI No. 6; SW Corner, VI No. 6; NW Corner, VI No. 6; and NE Corner, VI No. 6.

DATED: November 15, 1982.

Witness:

Sam Bida
SAM BIDA

Leon Belaustegui
SAM BIDA, Locator
Leon Belaustegui
LEON BELAUSTEGUI, Locator

RECORDED AT REQUEST OF
Sam Bida
BOOK 106 PAGE 436

82 NOV 15 P 1:44

OFFICIAL RECORDS
EUREKA COUNTY, NEVADA
WILLIS A. DEBELL, RECORDER
FILE NO. 80732
FEE \$ 4.00

CERTIFICATE OF LOCATION
LODE MINING CLAIM

KNOW ALL MEN BY THESE PRESENTS that the undersigned locators, having complied with all of the requirements of law and local rules and customs, have claimed and claim by right of discovery and location, a lode mining claim situated in an Unknown Mining District (Buckhorn), County of Eureka, State of Nevada, and hereby certify that:

(a) The name of said lode or vein and lode mining claim is:

VI No. 6A

(b) The names and addresses of said locators are:

SAM BIDA
2160 Crawford Street
Ely, Nevada 89301

LEON BELAUSTEGUI
P. O. Box 393
Battle Mountain, Nv 89820

(c) Said mining claim was located on September 10, 1982, in about Section 26, Township 27 North, Range 49 East, M.D.B. & M., and is bounded and described as follows:

Commencing at the SE Corner which bears 300 feet Southerly and 25 feet Easterly from the location monument; thence Westerly 1500 feet to the SW Corner; thence Northerly 600 feet to the NW Corner; thence Easterly 1500 feet to the NE Corner; thence Southerly 600 feet to the SE Corner, the point of beginning. The discovery monument of this lode claim is situated approximately 8,860 feet in a N. 40° 15' W. direction from the SE Corner of Section 36, Township 27 North, Range 49 East, M.D.B. & M. This lode claim, VI No. 6A, is Northerly of VI No. 8, Southerly of VI No. 6, and Westerly of VI No. 5A, lode claims.

(d) The undersigned claim 1500 feet linear and horizontal in measurement along the course of the vein, together with 300 feet in width on each side of the center of the vein, 1475 feet of said lode running Westerly from the point of discovery (designated by the location monument). The general course of the lode as near as may be presently determined is Easterly and Westerly.

(e) Since the date of said location and prior to the date of this certificate, the undersigned caused work to be performed upon said mining claim consisting of maps as provided in NRS 517.040.

(f) The location monument, each corner and side line center marker is in each instance represented by a post at least 4 inches in diameter by 4½ feet in length and set 1 foot in the ground, the respective corner posts being marked as follows: SE Corner, VI No. 6A; SW Corner, VI No. 6A; NW Corner, VI No. 6A; and NE Corner, VI No. 6A.

DATED: November 15, 1982.

Witness:

Sam Bida
SAM BIDA

Sam Bida
SAM BIDA, Locator

Leon Belaustegui 013
LEON BELAUSTEGUI, Locator

RECORDED AT REQUEST OF
Sam Bida
BOOK 106 PAGE 437

82 NOV 15 P 1:44

OFFICIAL RECORDS
EUREKA COUNTY, NEVADA
WILLIS A. DEPAULIS, RECORDER
FILE NO: 85733
FEES 4.00

CERTIFICATE OF LOCATION
LODE MINING CLAIM

KNOW ALL MEN BY THESE PRESENTS that the undersigned locators, having complied with all of the requirements of law and local rules and customs, have claimed and claim by right of discovery and location, a lode mining claim situated in an Unknown Mining District (Buckhorn), County of Eureka, State of Nevada, and hereby certify that:

(a) The name of said lode or vein and lode mining claim is:

VI No. 7

(b) The names and post office addresses of said locators are:

SAM BIDA
2160 Crawford Street
Ely, Nevada 89301

LEON BELAUSTEGUI
P. O. Box 393
Battle Mountain, Nv 89820

(c) Said mining claim was located on August 23, 1982, in about Sections 25 and 26, Township 27 North, Range 49 East, M.D.B. & M., and is bounded and described as follows:

Commencing at the SE Corner which bears 300 feet Southerly and 1475 feet Easterly from the location monument; thence Westerly 1500 feet to the SW Corner; thence Northerly 600 feet to the NW Corner; thence Easterly 1500 feet to the NE Corner; thence Southerly 600 feet to the SE Corner, the point of beginning. The discovery monument of this lode claim is situated approximately 8,400 feet in a N. 38° 40' W. direction from the SE Corner of Section 36, Township 27 North, Range 49 East, M.D.B. & M. This lode claim, VI No. 7, is Northerly of VI No. 9, Southerly of VI No. 5, Easterly of VI No. 8, lode claims.

(d) The undersigned claim 1500 feet linear and horizontal in measurement along the course of the vein, together with 300 feet in width on each side of the center of the vein, 25 feet of said lode running Westerly from the point of discovery (designated by the location monument). The general course of the lode as near as may be presently determined is Easterly and Westerly.

(e) Since the date of said location and prior to the date of this certificate, the undersigned caused work to be performed upon said mining claim consisting of maps as provided in NRS 517.040.

(f) The location monument, each corner and side line center marker is in each instance represented by a post at least 4 inches in diameter by 4½ feet in length and set 1 foot in the ground, the respective corner posts being marked as follows: SE Corner, VI No. 7; SW Corner, VI No. 7; NW Corner, VI No. 7; and NE Corner, VI No. 7.

DATED: November 15, 1982.

Witness:

Sam Bida
SAM BIDA

Sam Bida
SAM BIDA, Locator

Leon Belaustegui
LEON BELAUSTEGUI, Locator

RECORDED AT REQUEST OF
Sam Bida
BOOK 106 PAGE 438

82 NOV 15 P 1:44

OFFICIAL RECORDS
EUREKA COUNTY, NEVADA
VILAS A. DE PABLO, RECORDER
FILE NO. 85734
FEE \$ 4.00

**CERTIFICATE OF LOCATION
LODE MINING CLAIM**

KNOW ALL MEN BY THESE PRESENTS that the undersigned locators, having complied with all of the requirements of law and local rules and customs, have claimed and claim by right of discovery and location, a lode mining claim situated in an Unknown Mining District (Buckhorn), County of Eureka, State of Nevada, and hereby certify that:

(a) The name of said lode or vein and lode mining claim is:

VI No. 8

(b) The names and post office addresses of said locators are:

SAM BIDA
2160 Crawford Street
Ely, Nevada 89301

LEON BELAUSTEGUI
P. O. Box 393
Battle Mountain, Nv 89820

(c) Said mining claim was located on August 23, 1982, in about Sections 25 and 26, Township 27 North, Range 49 East, M.D.B. & M., and is bounded and described as follows:

Commencing at the SE Corner which bears 300 feet Southerly and 25 feet Easterly from the location monument; thence Westerly 1500 feet to the SW Corner; thence Northerly 600 feet to the NW Corner; thence Easterly 1500 feet to the NE Corner; thence Southerly 600 feet to the SE Corner, the point of beginning. The discovery monument of this lode claim is situated approximately 8,390 feet in a N. 39° 00' W. direction from the SE Corner of Section 36, Township 27 North, Range 49 East, M.D.B. & M. This lode claim, VI No. 8, is Northerly of VI No. 10, Southerly of VI No. 6A, and Westerly of VI No. 7, lode claims.

(d) The undersigned claim 1500 feet linear and horizontal in measurement along the course of the vein, together with 300 feet in width on each side of the center of the vein, 1475 feet of said lode running Westerly from the point of discovery (designated by the location monument). The general course of the lode as near as may be presently determined is Easterly and Westerly.

(e) Since the date of said location and prior to the date of this certificate, the undersigned caused work to be performed upon said mining claim consisting of maps as provided in NRS 517.040.

(f) The location monument, each corner and side line center marker is in each instance represented by a post at least 4 inches in diameter by 4½ feet in length and set 1 foot in the ground, the respective corner posts being marked as follows: SE Corner, VI No. 8; SW Corner, VI No. 8; NW Corner, VI No. 8; and NE Corner, VI No. 8.

DATED: November 15, 1982.

Witness:

SAM BIDA

SAM BIDA, Locator

Leon Belaustegui, Locator

RECORDED AT REQUEST OF
Sam Bida
BOOK 106 PAGE 439

82 NOV 15 P 1:44

OFFICIAL RECORDS
EUREKA COUNTY, NEVADA
WILLIS A. DE PAULI, RECORDER
FILE NO. 85735
FEE \$ 4.00

BOOK 106 PAGE 439

85736
CERTIFICATE OF LOCATION
LODE MINING CLAIM

KNOW ALL MEN BY THESE PRESENTS that the undersigned locators, having complied with all of the requirements of law and local rules and customs, have claimed and claim by right of discovery and location, a lode mining claim situated in an Unknown Mining District (Buckhorn), County of Eureka, State of Nevada, and hereby certify that:

(a) The name of said lode or vein and lode mining claim is:

VI No. 9

(b) The names and post office addresses of said locators are:

SAM BIDA
2160 Crawford Street
Ely, Nevada 89301

LEON BELAUSTEGUI
P. O. Box 393
Battle Mountain, Nv 89820

(c) Said mining claim was located on August 23, 1982, in about Section 25, Township 27 North, Range 49 East, M.D.B. & M., and is bounded and described as follows:

Commencing at the SE Corner which bears 300 feet Southerly and 1475 feet Easterly from the location monument; thence Westerly 1500 feet to the SW Corner; thence Northerly 600 feet to the NW Corner; thence Easterly 1500 feet to the NE Corner; thence Southerly 600 feet to the SE Corner, the point of beginning. The discovery monument of this lode claim is situated approximately 7,800 feet in a N. 38° 15' W. direction from the SE Corner of Section 36, Township 27 North, Range 49 East, M.D.B. & M. This lode claim, VI No. 9, is Northerly of VI No. 11, Southerly of VI No. 7, and Easterly of VI No. 10, lode claims.


(d) The undersigned claim 1500 feet linear and horizontal in measurement along the course of the vein, together with 300 feet in width on each side of the center of the vein, 25 feet of said lode running Westerly from the point of discovery (designated by the location monument). The general course of the lode as near as may be presently determined is Easterly and Westerly.


(e) Since the date of said location and prior to the date of this certificate, the undersigned caused work to be performed upon said mining claim consisting of maps as provided in NRS 517.040.

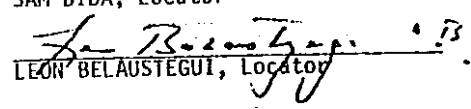
(f) The location monument, each corner and side line center marker is in each instance represented by a post at least 4 inches in diameter by 4½ feet in length and set 1 foot in the ground, the respective corner posts being marked as follows: SE Corner, VI No. 9; SW Corner, VI No. 9; NW Corner, VI No. 9; and NE Corner, VI No. 9.

DATED: November 15, 1982.

Witness:


SAM BIDA


SAM BIDA, Locator


LEON BELAUSTEGUI, Locator

RECORDED AT REQUEST OF
Sam Bida
BOOK 106 PAGE 440

82 NOV 15 P 1: 44

OFFICIAL RECORDS
EUREKA COUNTY, NEVADA
WILLIS A. DEPALE-RECORDER
FILE NO. 85736
FEE \$ 4.00

BOOK 106 PAGE 440

CERTIFICATE OF LOCATION
LODE MINING CLAIM

KNOW ALL MEN BY THESE PRESENTS that the undersigned locators, having complied with all of the requirements of law and local rules and customs, have claimed and claim by right of discovery and location, a lode mining claim situated in an Unknown Mining District (Buckhorn), County of Eureka, State of Nevada, and hereby certify that:

(a) The name of said lode or vein and lode mining claim is:

VI No. 10

(b) The names and post office addresses of said locators are:

SAM BIDA
2160 Crawford Street
Ely, Nevada 89301

LEON BELAUSTEGUI
P. O. Box 393
Battle Mountain, Nv 89820

(c) Said mining claim was located on August 23, 1982, in about Sections 25, 26, and 35, Township 27 North, Range 49 East, M.D.B. & M., and is bounded and described as follows:

Commencing at the SE Corner which bears 300 feet Southerly and 25 feet Easterly from the location monument; thence Westerly 1500 feet to the SW Corner; thence Northerly 600 feet to the NE Corner; thence Easterly 1500 feet to the NE Corner; thence Southerly 600 feet to the SE Corner, the point of beginning. The discovery monument of this lode claim is situated approximately 7,790 feet in a N. 38° 40' W. direction from the SE Corner of Section 36, Township 27 North, Range 49 East, M.D.B. & M. This lode claim, VI No. 10, is Northerly of VI No. 12, Southerly of VI No. 8, and Westerly of VI No. 9, lode claim.

(d) The undersigned claim 1500 feet linear and horizontal in measurement along the course of the vein, together with 300 feet in width on each side of the center of the vein, 1475 feet of said lode running Westerly from the point of discovery (designated by the location monument). The general course of the lode as near as may be presently determined is Easterly and Westerly.

(e) Since the date of said location and prior to the date of this certificate, the undersigned caused work to be performed upon said mining claim consisting of maps as provided in NRS 517.040.

(f) The location monument, each corner and side line center marker is in each instance represented by a post at least 4 inches in diameter by 4½ feet in length and set 1 foot in the ground, the respective posts being marked as follows: SE Corner, VI No. 10; SW Corner, VI No. 10; NW Corner, VI No. 10; and NE Corner, VI No. 10.

DATED: November 15, 1982.

Witness:

[Signature]
SAM BIDA

[Signature]
SAM BIDA, Locator
[Signature]
LEON BELAUSTEGUI, Locator

RECORDED AT REQUEST OF
Sam Bida
BOOK 106 PAGE 441

82 NOV 15 P 1:44

OFFICIAL RECORDS
EUREKA COUNTY, NEVADA
WILLIS A. BEAULI, RECORDER
FILE NO: 85737
FEE \$ 4.00

CERTIFICATE OF LOCATION
LODE MINING CLAIM

KNOW ALL MEN BY THESE PRESENTS that the undersigned locators, having complied with all of the requirements of law and local rules and customs, have claimed and claim by right of discovery and location, a lode mining claim situated in an Unknown Mining District, (Buckhorn), County of Eureka, State of Nevada, and hereby certify that:

(a) The name of said lode or vein and lode mining claim is:

VI No. 11

(b) The names and post office addresses of said locators are:

SAM BIDA
2160 Crawford Street
Ely, Nevada 89301

LEON BELAUSTEGUI
P. O. Box 393
Battle Mountain, Nv 89820

(c) Said mining claim was located on August 23, 1982, in about Section 25, Township 27 North, Range 49 East, M.D.B. & M., and is bounded and described as follows:

Commencing at the SE Corner which bears 300 feet Southerly and 1475 feet Easterly from the location monument; thence Westerly 1500 feet to the SW Corner; thence Northerly 600 feet to the NW Corner; thence Easterly 1500 feet to the NE Corner; thence Southerly 600 feet to the SE Corner, the point of beginning. The discovery monument of this lode claim is situated approximately 7,205 feet in a N. 37° 40' W. direction from the SE Corner of Section 36, Township 27 North, Range 49 East, M.D.B. & M. This lode claim, VI No. 11, is Northerly of VI No. 13, Southerly of VI No. 9, and Easterly of VI No. 12, lode claims.

(d) The undersigned claim 1500 feet linear and horizontal in measurement along the course of the vein, together with 300 feet in width on each side of the center of the vein, 25 feet of said lode running Westerly from the point of discovery (designated by the location monument). The general course of the lode as near as may be presently determined is Easterly and Westerly.

(e) Since the date of said location and prior to the date of this certificate, the undersigned caused work to be performed upon said mining claim consisting of maps as provided in NRS 517.040.

(f) The location monument, each corner and side line center marker is in each instance represented by a post at least 4 inches in diameter by 4½ feet in length and set 1 foot in the ground, the respective corner posts being marked as follows: SE Corner, VI No. 11; SW Corner, VI No. 11; NW Corner, VI No. 11; and NE Corner, VI No. 11.

DATED: November 15, 1982.

Witness:

SAM BIDA

SAM BIDA, Locator

LEON BELAUSTEGUI, Locator

RECORDED AT REQUEST OF
Sam Bida
BOOK 106 PAGE 442

82 NOV 15 8:44

OFFICIAL RECORDS
EUREKA COUNTY, NEVADA
WILLIS A. DEWOLFE, RECORDER
FILE NO. 85738
FEE \$ 4.00

CERTIFICATE OF LOCATION
LODE MINING CLAIM

KNOW ALL MEN BY THESE PRESENTS that the undersigned locators, having complied with all of the requirements of law and local rules and customs, have claimed and claim by right of discovery and location, a lode mining claim situated in an Unknown Mining District (Buckhorn), County of Eureka, State of Nevada, and hereby certify that:

(a) The name of said lode or vein and lode mining claim is:

VI No. 12

(b) The names and post office addresses of said locators are:

SAM BIDA
2160 Crawford Street
Ely, Nevada 89301

LEON BELAUSTEGUI
P. O. Box 393
Battle Mountain, Nv 89820

(c) Said mining claim was located on August 23, 1982, in about Sections 25, 35, and 36, Township 27 North, Range 49 East, M.D.B. & M., and is bounded and described as follows:

Commencing at the SE Corner which bears 300 feet Southerly and 25 feet Easterly from the location monument; thence Westerly 1500 feet to the SW Corner; thence Northerly 600 feet to the NW Corner; thence Easterly 1500 feet to the NE Corner; thence Southerly 600 feet to the SE Corner, the point of beginning. The discovery monument of this lode claim is situated approximately 7,200 feet in a N. 38° 10' W. direction from the SE Corner of Section 36, Township 27 North, Range 49 East, M.D.B. & M. This lode claim, VI No. 12, is Northerly of VI No. 14, Southerly of VI No. 10, and Westerly of VI No. 11, lode claims.

(d) The undersigned claim 1500 feet linear and horizontal in measurement along the course of the vein, together with 300 feet in width on each side of the center of the vein, 1475 feet of said lode running Westerly from the point of discovery (designated by the location monument). The general course of the lode as near as may be presently determined is Easterly and Westerly.

(e) Since the date of said location and prior to the date of this certificate, the undersigned caused work to be performed upon said mining claim consisting of maps as provided in NRS 517.040.

(f) The location monument, each corner and side line center marker is in each instance represented by a post at least 4 inches in diameter by 4½ feet in length and set 1 foot in the ground, the respective corner posts being marked as follows: SE Corner, VI No. 12; SW Corner, VI No. 12; NW Corner, VI No. 12; and NE Corner, VI No. 12.

DATED: November 15, 1982.

Witness:

SAM BIDA

SAM BIDA, Locator

LEON BELAUSTEGUI, Locator

RECORDED AT REQUEST OF
Sam Bida
BOOK 106 PAGE 443

82 NOV 16 P 11 44

OFFICIAL RECORDS
EUREKA COUNTY NEVADA
WILLIS A. BIPARTI, RECORDER
FILE NO. 85739
FEE \$ 4.00

CERTIFICATE OF LOCATION
LODE MINING CLAIM

KNOW ALL MEN BY THESE PRESENTS that the undersigned locators, having complied with all of the requirements of law and local rules and customs, have claimed and claim by right of discovery and location, a lode mining claim situated in an Unknown Mining District (Buckhorn), County of Eureka, State of Nevada, and hereby certify that:

(a) The name of said lode or vein and lode mining claim is:

VI No. 13

(b) The names and post office addresses of said locators are:

SAM BIDA
2160 Crawford Street
Ely, Nevada 89301

LEON BELAUSTEGUI
P. O. Box 393
Battle Mountain, Nv 89820

(c) Said mining claim was located on August 23, 1982, in about Sections 25 and 36, Township 27 North, Range 49 East, M.D.B. & M., and is bounded and described as follows:

Commencing at the SE Corner which bears 300 feet Southerly and 1475 feet Easterly from the location monument; thence Westerly 1500 feet to the SW Corner; thence Northerly 600 feet to the NW Corner; thence Easterly 1500 feet to the NE Corner; thence Southerly 600 feet to the SW Corner, the point of beginning. The discovery monument of this lode claim is situated approximately 6,600 feet in a N. 37° 10' W. direction from the SE Corner of Section 36, Township 27 North, Range 49 East, M.D.B. & M. This lode claim, VI no. 13, is Northerly of VI No. 15, Southerly of VI No. 11, and Easterly of VI No. 14, lode claims.

(d) The undersigned claim 1500 feet linear and horizontal in measurement along the course of the vein, together with 300 feet in width on each side of the center of the vein, 25 feet of said lode running Westerly from the point of discovery (designated by the location monument). The general course of the lode as near as may be presently determined is Easterly and Westerly.

(e) Since the date of said location and prior to the date of this certificate, the undersigned caused work to be performed upon said mining claim consisting of maps as provided in NRS 517.040.

(f) The location monument, each corner and side line center marker is in each instance represented by a post at least 4 inches in diameter by 4½ feet in length and set 1 foot in the ground, the respective corner posts being marked as follows: SE Corner, VI No. 13; SW Corner, VI No. 13; NW Corner, VI No. 13; and NE Corner, VI No. 13.

DATED: November 15, 1982.

Witness:

SAM BIDA

SAM BIDA, Locator

LEON BELAUSTEGUI, Locator

RECORDED AT REQUEST OF
Sam Bida
BOOK 106 PAGE 444

82 NOV 15 P 1:44

OFFICIAL RECORDS
EUREKA COUNTY, NEVADA
WILLIS A. DEPAULI, RECORDER
FILE NO. 85740
FEE \$ 4.00

BOOK 106 PAGE 444

CERTIFICATE OF LOCATION
LODE MINING CLAIM

KNOW ALL MEN BY THESE PRESENTS that the undersigned locators, having complied with all of the requirements of law and local rules and customs, have claimed and claim by right of location and discovery, a lode mining claim situated in an Unknown Mining District (Buckhorn), County of Eureka, State of Nevada, and hereby certify that:

(a) The name of said lode or vein and lode mining claim is:

VI No. 14

(b) The names and post office addresses of said locators are:

SAM BIDA
2160 Crawford Street
Ely, Nevada 89301

LEON BELAUSTEGUI
P. O. Box 393
Battle Mountain, Nv 89820

(c) Said mining claim was located on August 23, 1982, in about Sections 25 and 36, Township 27 North, Range 49 East, M.D.B. & M., and is bounded and described as follows:

Commencing at the SE Corner which bears 300 feet Southerly and 25 feet Easterly from the location monument; thence Westerly 1500 feet to the SW Corner; thence Northerly 600 feet to the NW Corner; thence Easterly 1500 feet to the NE Corner; thence Southerly 600 feet to the SE Corner, the point of beginning. The discovery monument of this lode claim is situated approximately 6,600 feet in a N. 37° 35' W. direction from the SE Corner of Section 36, Township 27 North, Range 49 East, M.D.B. & M. This lode claim, VI No. 14, is Northerly of VI No. 16, Southerly of VI No. 12, and Westerly of VI No. 13, lode claims.

(d) The undersigned claim 1500 feet linear and horizontal in measurement along the course of the vein, together with 300 feet in width on each side of the center of the vein, 1475 feet of said lode running Westerly from the point of discovery (designated by the location monument). The general course of the lode as near as may be presently determined is Easterly and Westerly.

(e) Since the date of said location and prior to the date of this certificate, the undersigned caused work to be performed upon said mining claim consisting of maps as provided in NRS 517.040.

(f) The location monument, each corner and side line center marker is in each instance represented by a post at least 4 inches in diameter by 4½ feet in length and set 1 foot in the ground, the respective corner posts being marked as follows: SE Corner, VI No. 14; SW Corner, VI No. 14; NW Corner, VI no. 14; and NE Corner, VI No. 14.

DATED: November 15, 1982.

Witness:

[Signature]
SAM BIDA

[Signature]
SAM BIDA, Locator
[Signature]
LEON BELAUSTEGUI, Locator

RECORDED AT REQUEST OF
Sam Bida
BOOK 106 PAGE 445

82 NOV 15 P 11:44

OFFICIAL RECORDS
EUREKA COUNTY, NEVADA
WILLIS A. DEPAULI, RECORDER
FILE NO. *85741*
FEES *4.00*

CERTIFICATE OF LOCATION
LODE MINING CLAIM

KNOW ALL MEN BY THESE PRESENTS that the undersigned locators, having complied with all of the requirements of law and local rules and customs, have claimed and claim by right of discovery and location, a lode mining claim situated in an Unknown Mining District (Buckhorn), County of Eureka, State of Nevada, and hereby certify that:

(a) The name of said lode or vein and lode mining claim is:

VI No. 15

(b) The names and post office addresses of said locators are:

SAM BIDA
2160 Crawford Street
Ely, Nevada 89301

LEON BELAUSTEGUI
P. O. Box 393
Battle Mountain, Nv 89820

(c) Said mining claim was located on August 23, 1982, in about Sections 25 and 36, Township 27 North, Range 49 East, M.D.B.& M., and is bounded and described as follows:

Commencing at the SE Corner which bears 300 feet Southerly and 1475 feet Easterly from the location monument; thence Westerly 1500 feet to the SW Corner; thence Northerly 600 feet to the NW Corner; thence Easterly 1500 feet to the NE Corner; thence Southerly 600 feet to the SE Corner, the point of beginning. The discovery monument of this lode claim is situated approximately 6,010 feet in a N. 36° 20' W. direction from the SE Corner of Section 36, Township 27 North, Range 49 East, M.D.B.& M. This lode claim, VI No. 15, is Northerly of VI No. 15A, Southerly of VI No. 13, and Easterly of VI No. 16, lode claims.

(d) The undersigned claim 1500 feet linear and horizontal in measurement along the course of the vein, together with 300 feet in width on each side of the center of the vein, 25 feet of said lode running Westerly from the point of discovery (designated by the location monument). The general course of the lode as near as may be presently determined is Easterly and Westerly.

(e) Since the date of said location and prior to the date of this certificate, the undersigned caused work to be performed upon said mining claim consisting of maps as provided in NRS 517.040.

(f) The location monument, each corner and side line center marker is in each instance represented by a post at least 4 inches in diameter by 4½ feet in length and set 1 foot in the ground, the respective corner posts being marked as follows: SE Corner, VI No. 15; SW Corner, VI No. 15; NW Corner, VI No. 15; and NE Corner, VI No. 15.

DATED: November 15, 1982.

Witness:

[Signature]
SAM BIDA

[Signature]
SAM BIDA, Locator
[Signature]
LEON BELAUSTEGUI, Locator

RECORDED AT REQUEST OF
Sam Bida
BOOK 106 PAGE 446

82 NOV 15 P 1: 44

OFFICIAL RECORDS
EUREKA COUNTY, NEVADA
WILLIS A. DEPAOLI-RECORDER
FILE NO. 85742
FEE \$ 4.00

CERTIFICATE OF LOCATION
LODE MINING CLAIM

KNOW ALL MEN BY THESE PRESENTS that the undersigned locators, having complied with all of the requirements of law and local rules and customs, have claimed and claim by right of discovery and location, a lode mining claim situated in an Unknown Mining District (Buckhorn), County of Eureka, State of Nevada, and hereby certify that:

(a) The name of said lode or vein and lode mining claim is:

VI No. 15A

(b) The names and post office addresses of said locators are:

SAM BIDA
2160 Crawford Street
Ely, Nevada 89301

LEON BELAUSTEGUI
P. O. Box 393
Battle Mountain, Nv 89820

(c) Said mining claim was located on September 10, 1982, in about Sections 25 and 36, Township 27 North, Range 49 East, M.D.B. & M., and is bounded and described as follows:

Commencing at the SE Corner which bears 300 feet Southerly and 1475 feet Easterly from the location monument; thence Westerly 1500 feet to the SW Corner; thence Northerly 435 feet to the NW Corner; thence Easterly 1500 feet to the NE Corner; thence Southerly 435 feet to the SE Corner, the point of beginning. The discovery monument of this lode claim is situated approximately 5,640 feet in a N. 35° 50' W. direction from the SE Corner of Section 36, Township 27 North, Range 49 East, M.D.B. & M. This lode claim, VI No. 15A, is Northerly of VI No. 17, Southerly of VI No. 15, and Easterly of VI No. 16A, lode claims.

(d) The undersigned claim 1500 feet linear and horizontal in measurement along the course of the vein, together with 300 feet in width on each side of the center of the vein, 25 feet of said lode running Westerly from the point of discovery (designated by the location monument). The general course of the lode as near as may be presently determined is Easterly and Westerly.

(e) Since the date of said location and prior to the date of this certificate, the undersigned caused work to be performed upon said mining claim consisting of maps as provided in NRS 517.040.

(f) The location monument, each corner and side line center marker is in each instance represented by a post at least 4 inches in diameter by 4½ feet in length and set 1 foot in the ground, the respective corner posts being marked as follows: SE Corner, VI No. 15A; SW Corner, VI No. 15 A; NW Corner, VI No. 15A; and NE Corner, VI No. 15A.

DATED: November 15, 1982.

Witness:

SAM BIDA

SAM BIDA, Locator

LEON BELAUSTEGUI, Locator

RECORDED AT REQUEST OF
Sam Bida
BOOK 106 PAGE 447

82 NOV 16 P 11:45

OFFICIAL RECORDS
EUREKA COUNTY, NEVADA
WILLIS A. DEPAULI, CLERK
FILE NO. 85743
FEE \$ 4.00

CERTIFICATE OF LOCATION
LODE MINING CLAIM

KNOW ALL MEN BY THESE PRESENTS that the undersigned locators, having complied with all of the requirements of law and local rules and regulations, have claimed and claim by right of discovery and location, a lode mining claim situated in an Unknown Mining District (Buckhorn), County of Eureka, State of Nevada, and hereby certify that:

(a) The name of said lode or vein and lode mining claim is:

VI No. 16

(b) The names and post office addresses of said locators are:

SAM BIDA
2160 Crawford Street
Ely, Nevada 89301

LEON BELAUSTEGUI
P. O. Box 393
Battle Mountain, Nv 89820

(c) Said mining claim was located on August 23, 1982, in about Section 36, Township 27 North, Range 49 East, M.D.B. & M., and is bounded and described as follows:

Commencing at the SE Corner which bears 300 feet Southerly and 25 feet Easterly from the location monument; thence Westerly 1500 feet to the SW Corner; thence Northerly 600 feet to the NW Corner; thence Easterly 1500 feet to the NE Corner; thence Southerly 600 feet to the SE Corner, the point of beginning. The discovery monument of this lode claim is situated approximately 6,000 feet in a N. 36° 50' W. direction from the SE Corner of Section 36, Township 27 North, Range 49 East, M.D.B. & M. This lode claim, VI No. 16, is Northerly of VI No. 16A, Southerly of VI No. 14, and Westerly of VI No. 15, lode claims.

(d) The undersigned claim 1500 feet linear and horizontal in measurement along the course of the vein, together with 300 feet in width on each side of the center of the vein, 1475 feet of said lode running Westerly from the point of discovery (designated by the location monument). The general course of the lode as near as may be presently determined is Easterly and Westerly.

(e) Since the date of said location and prior to the date of this certificate, the undersigned caused work to be performed upon said mining claim consisting of maps as provided in NRS 517.040.

(f) The location monument, each corner and side line center marker is in each instance represented by a post at least 4 inches in diameter by 4½ feet in length and set 1 foot in the ground, the respective corner posts being marked as follows: SE Corner, VI No. 16; SW Corner, VI No. 16; NW Corner, VI No. 16; and NE Corner, VI No. 16.

DATED: November 15, 1982.

Witness:

SAM BIDA

SAM BIDA, Locator

LEON BELAUSTEGUI, Locator

RECORDED AT REQUEST OF
Sam Bida
BOOK 106 PAGE 448

82 NOV 15 P 1: 45

OFFICIAL RECORDS
EUREKA COUNTY, NEVADA
WILLIS A. DEWITT, RECORDER
FILE NO. 85744
FEE \$ 4.00

**CERTIFICATE OF LOCATION
LODE MINING CLAIM**

KNOW ALL MEN BY THESE PRESENTS that the undersigned locators, having complied with all of the requirements of law and local rules and customs, have claimed and claim by right of discovery and location, a lode mining claim situated in an Unknown Mining District (Buckhorn), County of Eureka, State of Nevada, and hereby certify that:

(a) The name of said lode or vein and lode mining claim is:

VI No. 16A

(b) The names and post office addresses of said locators are:

SAM BIDA
2160 Crawford Street
Ely, Nevada 89301

LEON BELAUSTEGUI
P. O. Box 393
Battle Mountain, Nv 89820

(c) Said mining claim was located on September 10, 1982, in about Section 36, Township 27 North, Range 49 East, M.D.B. & M., and is bounded and described as follows:

Commencing at the SE Corner which bears 300 feet Southerly and 25 feet Easterly from the location monument; thence Westerly 1500 feet to the SW Corner; thence Northerly 435 feet to the NW Corner; thence Easterly 1500 feet to the NE Corner; thence Southerly 435 feet to the SE Corner, the point of beginning. The discovery monument of this lode claim is situated approximately 5640 feet in a N. 36° 25' W. direction from the SE Corner of Section 36, Township 27 North, Range 49 East, M.D.B. & M. This lode claim, VI No. 16A, is Northerly of VI No. 17 and VI No. 18; Southerly of VI No. 16, and Westerly of VI No. 15A, lode claims.

(d) The undersigned claim 1500 feet linear and horizontal in measurement along the course of the vein, together with 300 feet in width on each side of the center of the vein, 1475 feet of said lode running Westerly from the point of discovery (designated by the location monument). The general course of the lode as near as may be presently determined is Easterly and Westerly.

(e) Since the date of said location and prior to the date of this certificate, the undersigned caused work to be performed upon said mining claim consisting of maps as provided in NRS 517.040.

(f) The location monument, each corner and side line center marker is in each instance represented by a post at least 4 inches in diameter by 4½ feet in length and set 1 foot in the ground, the respective corner posts being marked as follows: SE Corner, VI No. 16A; SW Corner, VI No. 16A; NW Corner, VI No. 16A; and NE Corner, VI No. 16A.

DATED: November 15, 1982.

Witness:

SAM BIDA

SAM BIDA, Locator

LEON BELAUSTEGUI, Locator

RECORDED AT REQUEST OF
Sam Bida
BOOK 106 PAGE 447

82 NOV 15 P 1:45

OFFICIAL RECORDS
EUREKA COUNTY, NEVADA
WILLIS A. DEPAOLI, RECORDER
FILE NO. 85745
FEE \$ 4.00

CERTIFICATE OF LOCATION
LODE MINING CLAIM

KNOW ALL MEN BY THESE PRESENTS that the undersigned locators, having complied with all of the requirements of law and local rules and customs, have claimed and claim by right of discovery and location, a lode mining claim situated in an Unknown Mining District (Buckhorn), County of Eureka, State of Nevada, and hereby certify that:

(a) The name of said lode or vein and lode mining claim is:

VI-No. 17

(b) The names and post office addresses of said locators are:

SAM BIDA
2160 Crawford Street
Ely, Nevada 89301

LEON BELAUSTEGUI
P. O. Box 393
Battle Mountain, Nv 89820

(c) Said mining claim was located on August 23, 1982, in about Section 36, Township 27 North, Range 49 East, M.D.B. & M., and is bounded and described as follows:

Commencing at the SE Corner which bears 300 feet Southerly and 1475 feet Easterly from the location monument; thence Westerly 1500 feet to the NW Corner; thence Northerly 600 feet to the NW Corner; thence Easterly 1500 feet to the NE Corner; thence Southerly 600 feet to the SE Corner, the point of beginning. The discovery monument of this lode claim is situated approximately 5,350 feet in a N. 44° 00' W. direction from the SE Corner of Section 36, Township 27 North, Range 49 East, M.D.B. & M. This lode claim, VI No. 17, is Northerly of VI No. 19, Southerly of VI No. 15A and VI No. 16A, and Easterly of VI No. 18, lode claims.

(d) The undersigned claim 1500 feet linear and horizontal in measurement along the course of the vein, together with 300 feet in width on each side of the center of the vein, 25 feet of said lode running Westerly from the point of discovery (designated by the location monument). The general course of the lode as near as may be presently determined is Easterly and Westerly.

(e) Since the date of said location and prior to the date of this certificate, the undersigned caused work to be performed upon said mining claim consisting of maps as provided in HRS 517.040.

(f) The location monument, each corner and side line center marker is in each instance represented by a post at least 4 inches in diameter by 4½ feet in length and set 1 foot in the ground, the respective corner posts being marked as follows: SE Corner, VI No. 17; SW Corner, VI No. 17; NW Corner, VI No. 17; and NE Corner, VI No. 17.

DATED: November 15, 1982.

Witness:

[Signature]
SAM BIDA

[Signature]
SAM BIDA, Locator
[Signature]
LEON BELAUSTEGUI, Locator

RECORDED AT REQUEST OF
Sam Bida
BOOK 106 PAGE 450

82 NOV 15 P 1:45

OFFICIAL RECORDS
EUREKA COUNTY, NEVADA
WILLIS A. DEPOSE, CLERK
FILE NO. 85746
FEES 4.00

CERTIFICATE OF LOCATION
LODE MINING CLAIM

KNOW ALL MEN BY THESE PRESENTS that the undersigned locators, having complied with all of the requirements of law and local rules and customs, have claimed and claim by right of discovery and location, a lode mining claim situated in an Unknown Mining District (Buckhorn), County of Eureka, State of Nevada, and hereby certify that:

(a) The name of said lode or vein and lode mining claim is:

VI No. 18

(b) The names and post office addresses of said locators are:

SAM BIDA
2160 Crawford Street
Ely, Nevada 89301

LEON BELAUSTEGUI
P. O. Box 393
Battle Mountain, Nv 89820

(c) Said mining claim was located on August 23, 1982, in about Section 36, Township 27 North, Range 49 East, M.D.B. & M., and is bounded and described as follows:

Commencing at the SE Corner which bears 300 feet Southerly and 25 feet Easterly from the location monument; thence Westerly 1500 feet to the SW Corner; thence Northerly 600 feet to the NW Corner; thence Easterly 1500 feet to the NE Corner; thence Southerly 600 feet to the SE Corner, the point of beginning. The discovery monument of this lode claim is situated approximately 5,355 feet in a N. 44° 25' W. direction from the SE Corner of Section 36, Township 27 North, Range 49 East, M.D.B. & M. This lode claim, VI No. 18, is Northerly of VI No. 20, Southerly of VI No. 16, and Westerly of VI No. 17, lode claims.

(d) The undersigned claim 1500 feet linear and horizontal in measurement along the course of the vein, together with 300 feet in width on each side of the center of the vein, 1475 feet of said lode running Westerly from the point of discovery (designated by the location monument). The general course of the lode as near as may be presently determined is Easterly and Westerly.

(e) Since the day of said location and prior to the date of this certificate, the undersigned caused work to be performed upon said mining claim consisting of maps as provided in NRS 517.040.

(f) The location monument, each corner and side line center marker is in each instance represented by a post at least 4 inches in diameter by 4½ feet in length and set 1 foot in the ground, the respective corner posts being marked as follows: SE Corner, VI No. 18; SW Corner, VI No. 18; NW Corner, VI No. 18; and NE Corner, VI No. 18.

DATED: November 15, 1982.

Witness: [Signature]
SAM BIDA

[Signature]
SAM BIDA, Locator
[Signature]
LEON BELAUSTEGUI, Locator

RECORDED AT REQUEST OF
Sam Bida
BOOK 106 PAGE 45E

82 NOV 15 P 11 45

OFFICIAL RECORDS
EUREKA COUNTY, NEVADA
WILLIS A. DEAROL, CLERK
FILE NO. 85747
FEE \$ 4.00

CERTIFICATE OF LOCATION
LODE MINING CLAIM

KNOW ALL MEN BY THESE PRESENTS that the undersigned locators, having complied with all of the requirements of law and local rules and customs, have claimed and claim by right of discovery and location, a lode mining claim situated in an Unknown Mining District (Buckhorn), County of Eureka, State of Nevada, and hereby certify that:

(a) The name of said lode or vein and lode mining claim is:

VI No. 19

(b) The names and post office addresses of said locators are:

SAM BIDA
2160 Crawford Street
Ely, Nevada 89301

LEON BELAUSTEGUI
P. O. Box 393
Battle Mountain, Nv 89820

(c) Said mining claim was located on August 23, 1982, in about Section 36, Township 27 North, Range 49 East, M.D.B. & M., and is bounded and described as follows:

Commencing at the SE Corner which bears 300 feet Southerly and 1475 feet Easterly from the location monument; thence Westerly 1500 feet to the SW Corner; thence Northerly 600 feet to the NW Corner; thence Easterly 1500 feet to the NE Corner; thence Southerly 600 feet to the SE Corner, the point of beginning. The discovery monument of this lode claim is situated approximately 4,760 feet in a N. 44° 50' W. direction from the SE Corner of Section 36, Township 27 North, Range 49 East, M.D.B. & M. This lode claim, VI No. 19, is Northerly of VI No. 21, Southerly of VI No. 17, and Easterly of VI No. 20, lode claims.

(d) The undersigned claim 1500 feet linear and horizontal in measurement along the course of the vein, together with 300 feet in width on each side of the center of the vein, 25 feet of said lode running Westerly from the point of discovery (designated by the location monument). The general course of the lode as near as may be presently determined is Easterly and Westerly.

(e) Since the date of said location and prior to the date of this certificate, the undersigned caused work to be performed upon said mining claim consisting of maps as provided in NRS 517.040.

(f) The location monument, each corner and side line center marker is in each instance represented by a post at least 4 inches in diameter by 4½ feet in length and set 1 foot in the ground, the respective corner posts being marked as follows: SE Corner, VI No. 19; SW Corner, VI No. 19; NW Corner, VI No. 19; and NE Corner, VI No. 19.

DATED: November 15, 1982.

Witness:

SAM BIDA

SAM BIDA, Locator

LEON BELAUSTEGUI, Locator

RECORDED AT REQUEST OF
Sam Bida
BOOK 106 PAGE 452

82 NOV 15 P 1: 45

OFFICIAL RECORDS
EUREKA COUNTY, NEVADA
WILLIS A. DEPAOLIS-RECORDER
FILE NO. 85748
FEE \$ 4.00

BOOK 106 PAGE 452

CERTIFICATE OF LOCATION
LODE MINING CLAIM

KNOW ALL MEN BY THESE PRESENTS that the undersigned locators, having complied with all of the requirements of law and local rules and customs, have claimed and claim by right of discovery and location, a lode mining claim situated in an Unknown Mining District (Buckhorn), County of Eureka, State of Nevada, and hereby certify that:

(a) The name of said lode or vein and lode mining claim is:

VI No. 20

(b) The names and post office addresses of said locators are:

SAM BIDA
2160 Crawford Street
Ely, Nevada 89301

LEON BELAUSTEGUI
P. O. Box 393
Battle Mountain, Nv 89820

(c) Said mining claim was located on August 23, 1982, in about Section 36, Township 27 North, Range 49 East, M.D.B. & M., and is bounded and described as follows:

Commencing at the SE Corner which bears 300 feet Southerly and 25 feet Easterly from the location monument; thence Westerly 1500 feet to the SW Corner; thence Northerly 600 feet to the NW Corner; thence Easterly 1500 feet to the NE Corner; thence Southerly 600 feet to the SE Corner, the point of beginning. The discovery monument of this lode claim is situated approximately 4,765 feet in a N. 45° 35' W. direction from the SE Corner of Section 36, Township 27 North, Range 49 East, M.D.B. & M. This lode claim, VI No. 20, is Northerly of VI No. 22, Southerly of VI No. 18, and Westerly of VI No. 19, lode claims.

(d) The undersigned claim 1500 feet linear and horizontal in measurement along the course of the vein, together with 300 feet in width on each side of the center of the vein, 1,475 feet of said lode running Westerly from the point of discovery (designated by the location monument). The general course of the lode as near as may be presently determined is Easterly and Westerly.

(e) Since the date of said location and prior to the date of this certificate, the undersigned caused work to be performed upon said mining claim consisting of maps as provided in HRS 517.040.

(f) The location monument, each corner and side line center marker is in each instance represented by a post at least 4 inches in diameter by 4½ feet in length and set 1 foot in the ground, the respective corner posts being marked as follows: SE Corner, VI No. 20; SW Corner, VI No. 20; NW Corner, VI No. 20; and NE Corner, VI No. 20.

DATED: November 15, 1982.

Witness:

[Signature]
SAM BIDA

[Signature]
SAM BIDA, Locator

[Signature]
LEON BELAUSTEGUI, Locator

RECORDED AT REQUEST OF
Sam Bida
BOOK 106 PAGE 453

82 NOV 15 P 1: 45

OFFICIAL RECORDS
EUREKA COUNTY, NEVADA
WILLIS A. DEPAULIS, RECORDER
FILE No. 85749
FEE \$ 4.00

CERTIFICATE OF LOCATION
LODE MINING CLAIM

KNOW ALL MEN BY THESE PRESENTS that the undersigned locators, having complied with all of the requirements of law and local rules and customs, have claimed and claim by right of discovery and location, a lode mining claim situated in an Unknown Mining District (Buckhorn), County of Eureka, State of Nevada, and hereby certify that:

(a) The name of said lode or vein and lode mining claim is:

VI No. 21

(b) The names and post office addresses of said locators are:

SAM BIDA
2160 Crawford Street
Ely, Nevada 89301

LEON BELAUSTEGUI
P. O. Box 393
Battle Mountain, Nv 89820

(c) Said mining claim was located on August 23, 1982, in about Section 36, Township 27 North, Range 49 East, M.D.B. & M., and is bounded and described as follows:

Commencing at the SE Corner which bears 300 feet Southerly and 1,475 feet Easterly from the location monument; thence Westerly 1500 feet to the SW Corner; thence Northerly 600 feet to the NW Corner; thence Easterly 1500 feet to the NE Corner; thence Southerly 600 feet to the SE Corner, the point of beginning. The discovery monument of this lode claim is situated approximately 4,160 feet in a N. 45° 50' W. direction from the SE Corner of Section 36, Township 27 North, Range 49 East, M.D.B. & M. This lode claim, VI No. 21, is Northerly of VI No. 51, Southerly of VI No. 19, and Easterly of VI No. 22, lode claims.

(d) The undersigned claim 1500 feet linear and horizontal in measurement along the course of the vein, together with 300 feet in width on each side of the center of the vein, 25 feet of said lode running Westerly from the point of discovery (designated by the location monument). The general course of the lode as near as may be presently determined is Easterly and Westerly.

(e) Since the date of said location and prior to the date of this certificate, the undersigned caused work to be performed upon said mining claim consisting of maps as provided in NRS 517.040.

(f) The location monument, each corner and side line center marker is in each instance represented by a post at least 4 inches in diameter by 4½ feet in length and set 1 foot in the ground, the respective corner posts being marked as follows: SE Corner, VI No. 21; SW Corner, VI No. 21; NW Corner, VI No. 21; and NE Corner, VI No. 21.

DATED: November 15, 1982.

Witness:

[Signature]
SAM BIDA

[Signature]
SAM BIDA, Locator

[Signature]
LEON BELAUSTEGUI, Locator

RECORDED AT REQUEST OF
Sam Bida
BOOK 106 PAGE 454

82 NOV 15 P 1: 45

OFFICIAL RECORDS
EUREKA COUNTY, NEVADA
WILLIS A. DEFAZL, RECORDER
FILE No: 85750
FEE \$ 4.00

BOOK 106 PAGE 454

CERTIFICATE OF LOCATION
LODE MINING CLAIM

KNOW ALL MEN BY THESE PRESENTS that the undersigned locators, having complied with all of the requirements of law and local rules and customs, have claimed and claim by right of discovery and location, a lode mining claim situated in an Unknown Mining District (Buckhorn), County of Eureka, State of Nevada, and hereby certify that:

(a) The name of said lode or vein and lode mining claim is:

VI No. 22

(b) The names and post office addresses of said locators are:

SAM BIDA
2160 Crawford Street
Ely, Nevada 89301

LEON BELAUSTEGUI
P. O. Box 393
Battle Mountain, Nv 89820

(c) Said mining claim was located on August 23, 1982, in about Section 36, Township 27 North, Range 49 East, M.D.B. & M., and is bounded and described as follows:

Commencing at the SE Corner which bears 300 feet Southerly and 25 feet Easterly from the location monument; thence Westerly 1500 feet to the SW Corner; thence Northerly 600 feet to the NW Corner; thence Easterly 1500 feet to the NE Corner; thence Southerly 600 feet to the SE Corner, the point of beginning. The discovery monument of this lode claim is situated approximately 4,170 feet in a N. 46° 40' W. direction from the SE corner of Section 36, Township 27 North, Range 49 East, M.D.B. & M. This lode claim, VI No. 22, is Northerly of VI No. 52, Southerly of VI No. 20, and Westerly of VI No. 21, lode claims.

(d) The undersigned claim 1500 feet linear and horizontal in measurement along the course of the vein, together with 300 feet in width on each side of the center of the vein, 1475 feet of said lode running Westerly from the point of discovery (designated by the location monument). The general course of the lode as near as may be presently determined is Easterly and Westerly.

(e) Since the date of said location and prior to the date of this certificate, the undersigned caused work to be performed upon said mining claims consisting of maps as provided in NRS 517.040.

(f) The location monument, each corner and side line center marker is in each instance represented by a post at least 4 inches in diameter by 4½ feet in length and set 1 foot in the ground, the respective corner posts being marked as follows: SE Corner, VI No. 22; SW Corner, VI No. 22; NW Corner, VI No. 22; and NE Corner, VI No. 22.

DATED: November 15, 1982.

Witness:

SAM BIDA

SAM BIDA, Locator

LEON BELAUSTEGUI, Locator

RECORDED AT REQUEST OF
Sam Bida
BOOK 106 PAGE 455

82 NOV 15 P 1: 45

OFFICIAL RECORDS
EUREKA COUNTY, NEVADA
WILLISA DE PAUL RECORDER
FILE NO. 85751
FEE \$ 4.00

BOOK 106 PAGE 455

85752
CERTIFICATE OF LOCATION
LODE MINING CLAIM

KNOW ALL MEN BY THESE PRESENTS that the undersigned locators, having complied with all of the requirements of law and local rules and customs, have claimed and claim by right of discovery and location, a lode mining claim situated in an Unknown Mining District (Buckhorn), County of Eureka, State of Nevada, and hereby certify that:

(a) The name of said lode or vein and lode mining claim is:

VI No. 37

(b) The names and post office addresses of said locators are:

SAM BIDA
2160 Crawford Street
Ely, Nevada 89301

LEON BELAUSTEGUI
P. O. Box 393
Battle Mountain, Nv 89820

(c) Said mining claim was located on September 11, 1982, in about Sections 36, 31, 1, and 6, Townships 26 and 27 North, Range 49 and 50 East, M.D.B. & M., and is bounded and described as follows:

Commencing at the SE Corner which bears 300 feet Southerly and 1475 feet Easterly from the location monument; thence Westerly 1500 feet to the SW Corner; thence Northerly 600 feet to the NW Corner; thence Easterly 1500 feet to the NE Corner; thence Southerly 600 feet to the SE Corner, the point of beginning. The discovery monument of this lode claim is situated approximately 770 feet in a S. 34° 30' W. direction from the SE Corner of Section 36, Township 27 North, Range 49 East, M.D.B. & M. This lode claim, VI No. 37, is Southerly of VI No. 39 and Easterly of VI No. 38, lode claims.

(d) The undersigned claim 1500 feet linear and horizontal in measurement along the course of the vein, together with 300 feet in width on each side of the center of the vein, 25 feet of said lode running Westerly from the point of discovery (designated by the location monument). The general course of the lode as near as may be presently determined is Easterly and Westerly.

(e) Since the date of said location and prior to the date of this certificate, the undersigned caused work to be performed upon said mining claim consisting of maps as provided in NRS 517.040.

(f) The location monument, each corner and side line center marker is in each instance represented by a post at least 4 inches in diameter by 4½ feet in length and set 1 foot in the ground, the respective corner posts being marked as follows: SE Corner, VI No. 37; SW Corner, VI No. 37; NW Corner, VI No. 37; and NE Corner, VI No. 37.

DATED: November 15, 1982.

Witness:

SAM BIDA

B. i

SAM BIDA, Locator

Leon Belaustegui, 413
LEON BELAUSTEGUI, Locator

RECORDED AT REQUEST OF
Sam Bida
BOOK 106 PAGE 456

82 NOV 15 P 1:45

OFFICIAL RECORDS
EUREKA COUNTY, NEVADA
WILLIS A. DePAOLI-RECORDER
FILE NO. 85752
FEE \$ 4.00

BOOK 106 PAGE 456

CERTIFICATE OF LOCATION
LODE MINING CLAIM

KNOW ALL MEN BY THESE PRESENTS that the undersigned locators, having complied with all of the requirements of law and local rules and customs, have claimed and claim by right of discovery and location, a lode mining claim situated in an Unknown Mining District (Buckhorn), County of Eureka, State of Nevada, and hereby certify that:

(a) The name of said lode or vein and lode mining claim is:

VI No. 38

(b) The names and post office addresses of said locators are:

SAM BIDA
2160 Crawford Street
Ely, Nevada 89301

LEON BELAUSTEGUI
P. O. Box 393
Battle Mountain, Nv 89820

(c) Said mining claim was located on September 11, 1982, in about Section 1, Township 26 North, Range 49 East, M.D.B. & M., and is bounded and described as follows:

Commencing at the SE Corner which bears 300 feet Southerly and 25 feet Easterly from the location monument; thence Westerly 1500 feet to the SW Corner; thence Northerly 600 feet to the NW Corner; thence Easterly 1500 feet to the NE Corner; thence Southerly 600 feet to the SE Corner, the point of beginning. The discovery monument of this lode claim is situated approximately 810 feet in a S. 35° 45' W. direction from the SE Corner of Section 36, Township 27 North, Range 49 East, M.D.B. & M. This lode claim, VI No. 38, is Southerly of VI No. 40 and Westerly of VI No. 37, lode claims.

(d) The undersigned claim 1500 feet linear and horizontal in measurement along the course of the vein, together with 300 feet in width on each side of the center of the vein, 1475 feet of said lode running Westerly from the point of discovery (designated by the location monument). The general course of the lode as near as may be presently determined is Easterly and Westerly.

(e) Since the date of said location and prior to the date of this certificate, the undersigned caused work to be performed upon said mining claim consisting of maps as provided in NRS 517.040.

(f) The location monument, each corner and side line center marker is in each instance represented by a post at least 4 inches in diameter by 4½ feet in length and set 1 foot in the ground, the respective corner posts being marked as follows: SE Corner, VI No. 38; SW Corner, VI No. 38; NW Corner, VI No. 38; and NE Corner, VI No. 38.

DATED: November 15, 1982.

Witness:

SAM BIDA

SAM BIDA, Locator

LEON BELAUSTEGUI, Locator

RECORDED AT REQUEST OF
Sam Bida
BOOK 106 PAGE 457

82 NOV 15 P 1: 45

OFFICIAL RECORDS
EUREKA COUNTY, NEVADA
WILLIS A. DE PAOLI - RECORDER
FILE NO. 85753
FEE \$ 4.00

BOOK 106 PAGE 457

**CERTIFICATE OF LOCATION
LODE MINING CLAIM**

KNOW ALL MEN BY THESE PRESENTS that the undersigned locators, having complied with all of the requirements of law and local rules and customs, have claimed and claim by right of discovery and location, a lode mining claim situated in an Unknown Mining District (Buckhorn), County of Eureka, State of Nevada, and hereby certify that:

(a) The name of said lode or vein and lode mining claim is:

VI No. 39

(b) The names and post office addresses of said locators are:

SAM BIDA
2160 Crawford Street
Ely, Nevada 89301

LEON BELAUSTEGUI
P. O. Box 393
Battle Mountain, Nv 89820

(c) Said mining claim was located on September 11, 1982, in about Sections 36, 31, and 1, Townships 26 and 27 N, Range 49 and 50 East, M.D.B. & M., and is bounded and described as follows, to-wit:

Commencing at the SE Corner which bears 300 feet Southerly and 1475 feet Easterly from the location monument; thence Westerly 1500 feet to the SW Corner; thence Northerly 600 feet to the NW Corner; thence Easterly 1500 feet to the NE Corner; thence Southerly 600 feet to the SE Corner, the point of beginning. The discovery monument of this lode claim is situated approximately 805 feet in a S. 79° 45' W. direction from the SE Corner of Section 36, Township 27 North, Range 49 East, M.D.B. & M. This lode claim, VI No. 39, is Northerly of VI No. 37, Southerly of VI No. 41, and Easterly of VI No. 40, lode claims.

(d) The undersigned claim 1500 feet linear and horizontal in measurement along the course of the vein, together with 300 feet in width on each side of the center of the vein, 25 feet of said lode running Westerly from the point of discovery (designated by the location monument). The general course of the lode as near as may be presently determined is Easterly and Westerly.

(e) Since the date of said location and prior to the date of this certificate, the undersigned caused work to be done upon said mining claims consisting of maps as provided in NRS 517.040.

(f) The location monument, each corner and side line center marker is in each instance represented by a post at least 4 inches in diameter by 4½ feet in length and set 1 foot in the ground, the respective corner posts being marked as follows: SE Corner, VI No. 39; SW Corner, VI No. 39; NW Corner, VI No. 39; and NE Corner, VI No. 39.

DATED: November 15, 1982.

Witness:

SAM BIDA

SAM BIDA, Locator

LEON BELAUSTEGUI, Locator

RECORDED AT REQUEST OF
Sam Bida
BOOK 106 PAGE 458

82 NOV 15 P 1:45

OFFICIAL RECORDS
EUREKA COUNTY, NEVADA
WILLIS A. DEPAUL (RECORDER)
FILE NO. 85754
FEE \$ 4.00

BOOK 106 PAGE 458

85755
CERTIFICATE OF LOCATION
LODE MINING CLAIM

KNOW ALL MEN BY THESE PRESENTS that the undersigned locators, having complied with all of the requirements of law and local rules and customs, have claimed and claim by right of discovery and location, a lode mining claim situated in an Unknown Mining District (Buckhorn), County of Eureka, State of Nevada, and hereby certify that:

(a) The name of said lode or vein and lode mining claim is:

VI No. 40

(b) The names and post office addresses of said locators are:

SAM BIDA
2160 Crawford Street
Ely, Nevada 89301

LEON BELAUSTEGUI
P. O. Box 393
Battle Mountain, Nv 89820

(c) Said mining claim was located on September 11, 1982, in about Sections 1 and 36, Township 26 and 27 North, Range 49 East, M.D.B. & M., and is bounded and described as follows:

Commencing at the SE Corner which bears 300 feet Southerly and 25 feet Easterly from the location monument; thence Westerly 1500 feet to the SW Corner; thence Northerly 600 feet to the NW Corner; thence Easterly 1500 feet to the NE Corner; thence Southerly 600 feet to the SE Corner, the point of beginning. The discovery monument of this lode claim is situated approximately 830 feet in a S. 77° 55' W. direction from the SE Corner of Section 36, Township 27 North, Range 49 East, M.D.B. & M. This lode claim, VI No. 40, is Northerly of VI No. 38 and Southerly of VI No. 42 and Westerly of VI No. 39, lode claims.


(d) The undersigned claim 1500 feet linear and horizontal in measurement along the course of the vein, together with 300 feet in width on each side of the center of the vein, 1475 feet of said lode running Westerly from the point of discovery (designated by the location monument). The general course of the lode as near as may be presently determined is Easterly and Westerly.

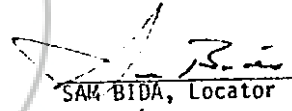
(e) Since the date of said location and prior to the date of this certificate, the undersigned caused work to be performed upon said mining claim consisting of maps as provided in NRS 517.040.

(f) The location monument, each corner and side line center marker is in each instance represented by a post at least 4 inches in diameter by 4½ feet in length and set 1 foot in the ground, the respective corner posts being marked as follows: SE Corner, VI No. 40; SW Corner, VI No. 40; NW Corner, VI No. 40; and NE Corner, VI No. 40.

DATED: November 15, 1982.

Witness:


SAM BIDA


SAM BIDA, Locator


LEON BELAUSTEGUI, Locator

RECORDED AT REQUEST OF
Sam Bida
BOOK 106 PAGE 459

82 NOV 15 P 1: 45

OFFICIAL RECORDS
EUREKA COUNTY, NEVADA
WILLIS A. DEWITT, CLERK
FILE NO. 85755
FEE \$ 4.00

BOOK 106 PAGE 459

CERTIFICATE OF LOCATION
LODE MINING CLAIM

KNOW ALL MEN BY THESE PRESENTS that the undersigned locators, having complied with all of the requirements of law and local rules and customs, have claimed and claim by right of discovery and location, a lode mining claim situated in an Unknown Mining District (Buckhorn), County of Eureka, State of Nevada, and hereby certify that:

(a) The name of said lode or vein and lode mining claim is:

VI No. 41

(b) The names and post office addresses of said locators are:

SAM BIDA
2160 Crawford Street
Ely, Nevada 89301

LEON BELAUSTEGUI
P. O. Box 393
Battle Mountain, Nv 89820

(c) Said mining claim was located on August 24, 1982, in about Sections 36 and 31, Township 27 North, Range 47 and 50 East, M.D.B. & M., and is bounded and described as follows:

Commencing at the SE Corner which bears 300 feet Southerly and 1475 feet Easterly from the location monument; thence Westerly 1500 feet to the SW Corner; thence Northerly 600 feet to the NW Corner; thence Easterly 1500 feet to the NE Corner; thence Southerly 600 feet to the SE Corner, the point of beginning. The discovery monument of this lode claim is situated approximately 1200 feet in a N. 73° 45' W. direction from the SE Corner of Section 36, Township 27 North, Range 49 East, M.D.B. & M. This lode claim, VI No. 41, is Northerly of VI No. 39, Southerly of VI No. 43, and Easterly of VI No. 42, lode claims.

(d) The undersigned claim 1500 feet linear and horizontal in measurement along the course of the vein, together with 300 feet in width on each side of the center of the vein, 25 feet of said lode running Westerly from the point of discovery (designated by the location monument). The general course of the lode as near as may be presently determined is Easterly and Westerly.

(e) Since the date of said location and prior to the date of this certificate, the undersigned caused work to be performed upon said mining claim consisting of maps as provided in HRS 517.040.

(f) The location monument, each corner and side line center marker is in each instance represented by a post at least 4 inches in diameter by 4½ feet in length and set 1 foot in the ground, the respective corner posts being marked as follows: SE Corner, VI No. 41; SW Corner, VI No. 41; NW Corner, VI No. 41; and NE Corner, VI No. 41.

DATED: November 15, 1982.

Witness:

[Signature]
SAM BIDA

[Signature]
SAM BIDA, Locator
[Signature]
LEON BELAUSTEGUI, Locator

RECORDED AT REQUEST OF
Sam Bida
BOOK 106 PAGE 460

82 NOV 15 P 1:45

OFFICIAL RECORDS
EUREKA COUNTY, NEVADA
WILLIS A. DEPARLI - RECORDER
FILE NO. 85756
FEE \$4.00

BOOK 106 PAGE 460

85757

CERTIFICATE OF LOCATION
LODE MINING CLAIM

KNOW ALL MEN BY THESE PRESENTS that the undersigned locators, having complied with all of the requirements of law and local rules and customs, have claimed and claim by right of discovery and location, a lode mining claim situated in an Unknown Mining District (Buckhorn), County of Eureka, State of Nevada, and hereby certify that:

(a) The name of said lode or vein and lode mining claim is:

VI No. 42

(b) The names and post office addresses of said locators are:

SAM BIDA
2160 Crawford Street
Ely, Nevada 89301

LEON BELAUSTEGUI
P. O. Box 393
Battle Mountain, Nv 89820

(c) Said mining claim was located on August 24, 1982, in about Sections 36 and 1, Township 26 and 27, Range 49 East, M.D.B. & M., and is bounded and described as follows:

Commencing at the SE Corner which bears 300 feet Southerly and 25 feet Easterly from the location monument; thence Westerly 1500 feet to the SW Corner; thence Northerly 600 feet to the NW Corner; thence Easterly 1500 feet to the NE Corner; thence Southerly 600 feet to the SE Corner, the point of beginning. The discovery monument of this lode claim is situated approximately 1220 feet in a N. 75° 30' W. direction from the SE Corner of Section 36, Township 27 North, Range 49 East, M.D.B. & M. This lode claim, VI No. 42, is Northerly of VI No. 40, Southerly of VI No. 44, and Westerly of VI No. 41, lode claims.

(d) The undersigned claim 1500 feet linear and horizontal in measurement along the course of the vein, together with 300 feet in width on each side of the center of the vein, 1475 feet of said lode running Westerly from the point of discovery (designated by the location monument). The general course of the lode as near as may be presently determined is Easterly and Westerly.

(e) Since the date of said location and prior to the date of this certificate, the undersigned caused work to be performed upon said mining claim consisting of maps as provided in NRS 517.040.

(f) The location monument, each corner and side line center marker is in each instance represented by a post at least 4 inches in diameter by 4½ feet in length and set 1 foot in the ground, the respective corner posts being marked as follows: SE Corner, VI No. 42; SW Corner, VI No. 42; NW Corner, VI No. 42; and NE Corner, VI No. 42.

DATED: November 15, 1982.

Witness:

SAM BIDA

SAM BIDA, Locator

LEON BELAUSTEGUI, Locator

RECORDED AT REQUEST OF
Sam Bida
BOOK 106 PAGE 461

82 NOV 15 P 1: 45

OFFICIAL RECORDS
EUREKA COUNTY, NEVADA
YOLLIS A. DEPAUL, RECORDER
FILE NO. 85757
FEE \$ 4.00

BOOK 106 PAGE 461

85758
CERTIFICATE OF LOCATION
LODE MINING CLAIM

KNOW ALL MEN BY THESE PRESENTS that the undersigned locators, having complied with all of the regulations of law and local rules and customs, have claimed and claim by right of discovery and location, a lode mining claim situated in an Unknown Mining District (Buckhorn), County of Eureka, State of Nevada, and hereby certify that:

(a) The name of said lode or vein and lode mining claim is:

VI No. 43.

(b) The names and post office addresses of said locators are:

SAM BIDA
2160 Crawford Street
Ely, Nevada 89301

LEON BELAUSTEGUI
P. O. Box 393
Battle Mountain, Nv 89820

(c) Said mining claim was located on August 24, 1982, in about Section 36, Township 27 North, Range 49 East, M.D.B. & M., and is bounded and described as follows:

Commencing at the SE Corner which bears 300 feet Southerly and 1475 feet Easterly from the location monument; thence Westerly 1500 feet to the SW Corner; thence Northerly 600 feet to the NW Corner; thence Easterly 1500 feet to the NE Corner; thence Southerly 600 feet to the SE Corner, the point of beginning. The discovery monument of this lode claim is situated approximately 1720 feet in a N. 61° 45' W. direction from the SE Corner of Section 36, Township 27 North, Range 49 East, M.D.B. & M. This lode claim, VI No. 43, is Northerly of VI No. 41, Southerly of VI No. 45, and Easterly of VI No. 44, lode claims.

(d) The undersigned claim 1500 feet linear and horizontal in measurement along the course of the vein, together with 300 feet in width on each side of the center of the vein, 25 feet of said lode running Westerly from the point of discovery (designated by the location monument). The general course of the lode as near as may be presently determined is Easterly and Westerly.

(e) Since the date of said location and prior to the date of this certificate, the undersigned caused work to be performed upon said mining claim consisting of maps as provided in NRS 517.040.

(f) The location monument, each corner and side line center marker is in each instance represented by a post at least 4 inches in diameter by 4½ feet in length and set 1 foot in the ground, the respective corner posts being marked as follows: SE Corner, VI No. 43; SW Corner, VI No. 43; NW Corner, VI No. 43; and NE Corner, VI No. 43.

DATED: November 15, 1982.

Witness:

Sam Bida
SAM BIDA

Sam Bida
SAM BIDA, Locator

Leon Belaustegui
LEON BELAUSTEGUI, Locator

RECORDED AT REQUEST OF
Sam Bida
BOOK 106 PAGE 462

82 NOV 15 P 1:45

OFFICIAL RECORDS
EUREKA COUNTY, NEVADA
WILLIS A. DE PAOLI - RECORDER
FILE NO. 85758
FEE \$ 4.00

CERTIFICATE OF LOCATION
LODE MINING CLAIM

KNOW ALL MEN BY THESE PRESENTS that the undersigned locators, having complied with all of the requirements of law and local rules and customs, have claimed and claim by right of discovery and location, a lode mining claim situated in an Unknown Mining District (Buckhorn), County of Eureka, State of Nevada, and hereby certify that:

(a) The name of said lode or vein and lode mining claim is:

VI No. 44

(b) The names and post office addresses of said locators are:

SAM BIDA
2160 Crawford Street
Ely, Nevada 89301

LEON BELAUSTEGUI
P. O. Box 393
Battle Mountain, Nv 89820

(c) Said mining claim was located on August 24, 1982, in about Sections 36 and 1, Townships 26 and 27N, Range 49 East, M.D.B. & M., and is bounded and described as follows:

Commencing at the SE Corner which bears 300 feet Southerly and 25 feet Easterly from the location monument; thence Westerly 1500 feet to the SW Corner; thence Northerly 600 feet to the NW Corner; thence Easterly 1500 feet to the NE Corner; thence Southerly 600 feet to the SE Corner, the point of beginning. The discovery monument of this lode claim is situated approximately 1740 feet in a N. 63° 20' W. direction from the SE Corner of Section 36, Township 27 North, Range 49 East, M.D.B. & M. This lode claim, VI No. 44, is located Northerly of VI No. 42, Southerly of VI No. 46, and Westerly of VI No. 43, lode claims.

(d) The undersigned claim 1500 feet linear and horizontal in measurement along the course of the vein, together with 300 feet in width on each side of the center of the vein, 1475 feet of said lode running Westerly from the point of discovery (designated by the location monument). The general course of the lode as near as may be presently determined is Easterly and Westerly.

(e) Since the date of said location and prior to the date of this certificate, the undersigned caused work to be performed upon said mining claim consisting of maps as provided in NRS 517.040.

(f) The location monument, each corner and side line center marker is in each instance represented by a post at least 4 inches in diameter by 4½ feet in length and set 1 foot in the ground, the respective corner posts being marked as follows: SE Corner, VI No. 44; SW Corner, VI No. 44; NW Corner, VI No. 44; and NE Corner, VI No. 44.

DATED: November 15, 1982.

Witness:

[Signature]
SAM BIDA

[Signature]
SAM BIDA, Locator
[Signature]
LEON BELAUSTEGUI, Locator

RECORDED AT REQUEST OF
Sam Bida
BOOK 106 PAGE 463

82 NOV 15 P 1: 45

OFFICIAL RECORDS
EUREKA COUNTY, NEVADA
WILLIS A. DEPAUL
FILE No. 85759
FEE \$ 4.00

85760
CERTIFICATE OF LOCATION
LODE MINING CLAIM

KNOW ALL MEN BY THESE PRESENTS that the undersigned locators, having complied with all of the requirements of law and local rules and customs, have claimed and claim by right of discovery and location, a lode mining claim situated in an Unknown Mining District (Buckhorn), County of Eureka, State of Nevada, and hereby certify that:

(a) The name of said lode or vein and lode mining claim is:

VI No. 45.

(b) The names and post office addresses of said locators are:

SAM BIDA
2160 Crawford Street
Ely, Nevada 89301

LEON BELAUSTEGUI
P. O. Box 393
Battle Mountain, Nv 89820

(c) Said mining claim was located on August 24, 1982, in about Section 36, Township 27 North, Range 49 East, M.D.B. & M., and is bounded and described as follows:

Commencing at the SE Corner which bears 300 feet Southerly and 1475 feet Easterly from the location monument; thence Westerly 1500 feet to the SW Corner; thence Northerly 600 feet to the NW Corner; thence Easterly 1500 feet to the NE Corner; thence Southerly 600 feet to the SE Corner, the point of beginning. The discovery monument of this lode claim is situated approximately 2275 feet in a N. 55° 20' W. direction from the SE corner of Section 36, Township 27 North, Range 49 East, M.D.B. & M. This lode claim, VI No. 45, is Northerly of VI No. 43, Southerly of VI No. 47, and Easterly of VI No. 46, lode claims.

(d) The undersigned claim 1500 feet linear and horizontal in measurement along the course of the vein, together with 300 feet in width on each side of the center of the vein, 25 feet of said lode running Westerly from the point of discovery (designated by the location monument). The general course of the lode as near as may be presently determined at this time is Easterly and Westerly.

(e) Since the date of said location and prior to the date of this certificate, the undersigned caused work to be performed upon said mining claim consisting of maps as provided in NRS 517.040.

(f) The location monument, each corner and side line center marker is in each instance represented by a post at least 4 inches in diameter by 4½ feet in length and set 1 foot in the ground, the respective corner posts being marked as follows: SE Corner, VI No. 45; SW Corner, VI No. 45; NW Corner, VI No. 45; and NE Corner, VI No. 45.

DATED: November 15, 1982.

Witness:

SAM BIDA

SAM BIDA, Locator

LEON BELAUSTEGUI, Locator

RECORDED AT REQUEST OF
Sam Bida
BOOK 106 PAGE 464

82 NOV 15 P 1: 45

OFFICIAL RECORDS
EUREKA COUNTY, NEVADA
WILLIS A. DEPROLI-RECORDER
FILE No. 85760
FEE \$ 4.00

BOOK 106 PAGE 464

CERTIFICATE OF LOCATION
LODE MINING CLAIM

KNOW ALL MEN BY THESE PRESENTS that the undersigned locators, having complied with all of the requirements of law and local rules and customs, have claimed and claim by right of discovery and location, a lode mining claim situated in an Unknown Mining District (Buckhorn), County of Eureka, State of Nevada, and hereby certify that:

(a) The name of said lode or vein and lode mining claim is:

VI No. 46

(b) The names and addresses of said locators are:

SAM BIDA
2160 Crawford Street
Ely, Nevada 89301

LEON BELAUSTEGUI
P. O. Box 393
Battle Mountain, Nv 89820

(c) Said mining claim was located on August 24, 1982, in about Sections 36, Township 27 North, Range 49 East, M.D.B. & M., and is bounded and described as follows:

Commencing at the SE Corner which bears 300 feet Southerly and 25 feet Easterly from the location monument; thence Westerly 1500 feet to the SW Corner; thence Northerly 600 feet to the NW Corner; thence Easterly 1500 feet to the NE Corner; thence Southerly 600 feet to the SE Corner, the point of beginning. The discovery monument of this lode claim is situated approximately 2295 feet in a N. 56° 40' W. direction from the SE Corner of Section 36, Township 27 North, Range 49 East, M.D.B. & M. This lode claim, VI No. 46, is Northerly of VI No. 44, Southerly of VI No. 48, and Westerly of VI No. 45, lode claims.

(d) The undersigned claim 1500 feet linear and horizontal in measurement along the course of the vein, together with 300 feet in width on each side of the center of the vein, 1475 feet of said lode running Westerly from the point of discovery (designated by the location monument). The general course of the lode as near as may be presently determined is Easterly and Westerly.

(e) Since the date of said location and prior to the date of this certificate, the undersigned caused work to be performed upon said mining claim consisting of maps as provided in NRS 517.040.

(f) The location monument, each corner and side line center marker is in each instance represented by a post at least 4 inches in diameter by 4½ feet in length and set 1 foot in the ground, the respective corner posts being marked as follows: SE Corner, VI No. 46; SW Corner, VI No. 46; NW Corner, VI No. 46; and NE Corner, VI No. 46.

DATED: November 15, 1982.

Witness:

[Signature]
SAM BIDA

[Signature]
SAM BIDA, Locator

[Signature]
LEON BELAUSTEGUI, Locator

RECORDED AT REQUEST OF
Sam Bida
BOOK 106 PAGE 465

82 NOV 15 P 1:45

OFFICIAL RECORDS
EUREKA COUNTY, NEVADA
WILLIS A. O'PAULI, RECORDER
FILE NO. 85761
FEE \$ 4.00

85762

CERTIFICATE OF LOCATION
LODE MINING CLAIM

KNOW ALL MEN BY THESE PRESENTS that the undersigned locators, having complied with all of the requirements of law and local rules and customs, have claimed and claim by right of discovery and location, a lode mining claim situated in an Unknown Mining District (Buckhorn), County of Eureka, State of Nevada, and hereby certify that:

(a) The name of said lode or vein and lode mining claim is:

VI No. 47

(b) The names and post office addresses of said locators are:

SAM BIDA
2160 Crawford Street
Ely, Nevada 89301

LEON BELAUSTEGUI
P. O. Box 393
Battle Mountain, Nv 89820

(c) Said mining claim was located on August 24, 1982, in about Section 36, Township 27 North, Range 49 East, M.D.B. & M., and is bounded and described as follows:

Commencing at the SE Corner which bears 300 feet Southerly and 1475 feet Easterly from the location monument; thence Westerly 1500 feet to the SW Corner; thence Northerly 600 feet to the NW Corner; thence Easterly 1500 feet to the NE Corner; thence Southerly 600 feet to the SE Corner, the point of beginning. The discovery monument of this lode claim is situated approximately 2855 feet in a N. 51° 35' W. direction from the SE Corner of Section 36, Township 27 North, Range 49 East, M.D.B. & M. This lode claim, VI No. 47, is Northerly of VI No. 45, Southerly of VI No. 49, and Easterly of VI No. 48, lode claims.

(d) The undersigned claim 1500 feet linear and horizontal in measurement along the course of the vein, together with 300 feet in width on each side of the center of the vein, 25 feet of said lode running Westerly from the point of discovery (designated by the location monument). The general course of the lode as near as may be presently determined is Easterly and Westerly.

(e) Since the date of said location and prior to the date of this certificate, the undersigned caused work to be performed upon said mining claim consisting of maps as provided in NRS 517.040.

(f) The location monument, each corner and side line center marker is in each instance represented by a post at least 4 inches in diameter by 4½ feet in length and set 1 foot in the ground, the respective corner posts being marked as follows: SE Corner, VI No. 47; SW Corner, VI No. 47; NW Corner, VI No. 47; and NE Corner, VI No. 47.

DATED: November 15, 1982.

Witness:

SAM BIDA

SAM BIDA, Locator

LEON BELAUSGETUI, Locator

RECORDED AT REQUEST OF
Sam Bida
BOOK 106 PAGE 466

82 NOV 15 P 1:45

OFFICIAL RECORDS
EUREKA COUNTY, NEVADA
WILLIS A. DEPOLI, RECORDER
FILE No. 85762
FEES 4.00

BOOK 106 PAGE 466

CERTIFICATE OF LOCATION
LODE MINING CLAIM

KNOW ALL MEN BY THESE PRESENTS that the undersigned locators, having complied with all of the requirements of law and local rules and customs, have claimed and claim by right of discovery and location, a lode mining claim situated in an Unknown Mining District (Buckhorn), County of Eureka, State of Nevada, and hereby certify that:

(a) The name of said lode or vein and lode mining claim is:

VI No. 48

(b) The names and post office addresses of said locators are:

SAM BIDA
2160 Crawford Street
Ely, Nevada 89301

LEON BELAUSTEGUI
P. O. Box 393
Battle Mountain, Nv 89820

(c) Said mining claim was located on August 24, 1982, in about Section 36, Township 27 North, Range 49 East, M.D.B. & M., and is bounded and described as follows:

Commencing at the SE Corner which bears 300 feet Southerly and 25 feet Easterly from the location monument; thence Westerly 1500 feet to the SW Corner; thence Northerly 600 feet to the NW Corner; thence Easterly 1500 feet to the NE Corner; thence Southerly 600 feet to the SE Corner, the point of beginning. The discovery monument of this lode claim is situated approximately 2870 feet in a N. 52° 35' W. direction from the SE Corner of Section 36, Township 27 North, Range 49 East, M.D.B. & M. This lode claim, VI No. 48, is Northerly of VI No. 46, Southerly of VI No. 50, and Westerly of VI No. 47, lode claims.

(d) The undersigned claim 1500 feet linear and horizontal in measurement along the course of the vein, together with 300 feet in width on each side of the center of the vein, 1475 feet of said lode running Westerly from the point of discovery (designated by the location monument). The general course of the lode as near as may be presently determined is Easterly and Westerly.

(e) Since the date of said location and prior to the date of this certificate, the undersigned caused work to be performed upon said mining claim consisting of maps as provided in NRS 517.040.

(f) The location monument, each corner and side line center marker is in each instance represented by a post at least 4 inches in diameter by 4½ feet in length and set 1 foot in the ground, the respective corner posts being marked as follows: SE Corner, VI No. 48; SW Corner, VI No. 48; NW Corner, VI No. 48; and NE Corner, VI No. 48.

DATED: November 15, 1982.

Witness:

SAM BIDA

SAM BIDA, Locator

LEON BELAUSTEGUI, Locator

RECORDED AT REQUEST OF
Sam Bida
BOOK 106 PAGE 467

82 NOV 15 P 1: 46

OFFICIAL RECORDS
EUREKA COUNTY, NEVADA
WILLIS A. DEPAULI, RECORDER
FILE NO. 85763
FEE \$ 4.00

BOOK 106 PAGE 467

85764
CERTIFICATE OF LOCATION
LODE MINING CLAIM

KNOW ALL MEN BY THESE PRESENTS that the undersigned locators, having complied with all of the requirements of law and local rules and customs, have claimed and claim by right of discovery and location, a lode mining claim situated in an Unknown Mining District (Buckhorn), County of Eureka, State of Nevada, and hereby certify that:

(a) The name of said lode or vein and lode mining claim is:

VI No. 49

(b) The names and post office addresses of said locators are:

SAM BIDA
2160 Crawford Street
Ely, Nevada 89301

LEON BELAUSTEGUI
P. O. Box 393
Battle Mountain, Nv 89820

(c) Said mining claim was located on August 24, 1982, in about Section 36, Township 27 North, Range 49 East, M.D.B.&M., and is bounded and described as follows:

Commencing at the SE Corner which bears 300 feet Southerly and 1475 feet Easterly from the location monument; thence Westerly 1500 feet to the SW Corner; thence Northerly 600 feet to the NW Corner; thence Easterly 1500 feet to the NE Corner; thence Southerly 600 feet to the SE Corner, the point of beginning. The discovery monument of this lode claim is approximately 3440 feet in a N. 49° 05' W. direction from the SE Corner of Section 36, Township 27 North, Range 49 East, M.D.B.&M. This lode claim, VI No. 49, is Northerly of VI No. 47, Southerly of VI No. 51, and Easterly of VI No. 50, lode claims.

(d) The undersigned claim 1500 feet linear and horizontal in measurement along the course of the vein, together with 300 feet in width on each side of the center of the vein, 25 feet of said lode running Westerly from the point of discovery (designated by the location monument). The general course of the lode as near as may be presently determined is Easterly and Westerly.

(e) Since the date of said location and prior to the date of this certificate, the undersigned caused work to be performed upon said mining claim consisting of maps as provided in NRS 517.040.

(f) The location monument, each corner and sideline center marker is in each instance represented by a post at least 4 inches in diameter by 4½ feet in length and set 1 foot in the ground, the respective corner posts being marked as follows: SE Corner, VI No. 49; SW Corner, VI No. 49; NW Corner, VI No. 49; an NE Corner, VI No. 49.

DATED: November 15, 1982.

Witness:

SAM BIDA

SAM BIDA, Locator

LEON BELAUSTEGUI, Locator

RECORDED AT REQUEST OF
Sam Bida
BOOK 106 PAGE 468

82 NOV 15 P 1: 46

OFFICIAL RECORDS
EUREKA COUNTY, NEVADA
WILLIS A. DePAOLI, RECORDER
FILE NO. 85764
FEES 4.00

BOOK 106 PAGE 468

CERTIFICATE OF LOCATION
LODE MINING CLAIM

KNOW ALL MEN BY THESE PRESENTS that the undersigned locators, having complied with all of the requirements of law and local rules and customs, have claimed and claim by right of discovery and location, a lode mining claim situated in an Unknown Mining District (Buckhorn), County of Eureka, State of Nevada, and hereby certify that:

(a) The name of said lode or vein and lode mining claim is:

VI No. 50

(b) The names and post office addresses of said locators are:

SAM BIDA
2160 Crawford Street
Ely, Nevada 89301

LEON BELAUSTEGUI
P. O. Box 393
Battle Mountain, Nv 89820

(c) Said mining claim was located on August 24, 1982, in about Section 36, Township 27 North, Range 49 East, M.D.B. & M., and is bounded and described as follows:

Commencing at the SE Corner which bears 300 feet Southerly and 25 feet Easterly from the location monument; thence Westerly 1500 feet to the SW Corner; thence Northerly 600 feet to the NW Corner; thence Easterly 1500 feet to the NE Corner; thence Southerly 600 feet to the SE Corner, the point of beginning. The discovery monument of this lode claim is situated approximately 3450 feet in a N. 50° 00' W. direction from the SE Corner of Section 36, Township 27 North, Range 49 East, M.D.B. & M. This lode claim, VI No. 50, is Northerly of VI No. 48, Southerly of VI No. 52, and Westerly of VI No. 49, lode claims.

(d) The undersigned claim 1500 feet linear and horizontal in measurement along the course of the vein, together with 300 feet in width on each side of the center of the vein, 1475 feet of said lode running Westerly from the point of discovery (designated by the location monument). The general course of the lode as near as may be presently determined is Easterly and Westerly.

(e) Since the date of said location and prior to the date of this certificate, the undersigned caused work to be performed upon said mining claim consisting of maps as provided by NRS 517.040.

(f) The location monument, each corner and side line center marker is in each instance represented by a post at least 4 inches in diameter by 4½ feet in length and set 1 foot in the ground, the respective corner posts being marked as follows: SE Corner, VI No. 50; SW Corner, VI No. 50; NW Corner, VI No. 50; and NE Corner, VI No. 50.

DATED: November 15, 1982.

Witness:

SAM BIDA

SAM BIDA

SAM BIDA

SAM BIDA, Locator

Leon Belaustegui

LEON BELAUSTEGUI, Locator

RECORDED AT REQUEST OF
Sam Bida
BOOK 106 PAGE 469

82 NOV 15 P 1: 46

OFFICIAL RECORDS
EUREKA COUNTY, NEVADA
WILLIS A. DePAOLI-RECORDER
FILE NO. 85765
FEE \$ 4.00

BOOK 106 PAGE 469

CERTIFICATE OF LOCATION
LODE MINING CLAIM

KNOW ALL MEN BY THESE PRESENTS that the undersigned locators, having complied with all of the requirements of law and local rules and customs; have claimed and claim by right of discovery and location, a lode mining claim situated in an Unknown Mining District (Buckhorn), County of Eureka, State of Nevada, and hereby certify that:

(a) The name of said lode or vein and lode mining claim is:

VI No. 51

(b) The names and post office addresses of said locators are:

SAM BIDA
2160 Crawford Street
Ely, Nevada 89301

LEON BELAUSTEGUI
P. O. Box 393
Battle Mountain, Nv 89820

(c) Said mining claim was located on August 24, 1982, in about Section 36, Township 27 North, Range 49 East, M.D.B. & M., and is bounded and described as follows:

Commencing at the SE Corner which bears 75 feet Southerly and 1475 feet Easterly from the location monument; thence Westerly 1500 feet to the SW Corner; thence Northerly 150 feet to the NW Corner; thence Easterly 1500 feet to the NE Corner; thence Southerly 150 feet to the SE Corner, the point of beginning. The discovery monument of this lode claim is situated approximately 3810 feet in a N. 47° 55' W. direction from the SE Corner of Section 36, Township 27 North, Range 49 East, M.D.B. & M. This lode claim, VI No. 51, is Northerly of VI No. 49, Southerly of VI No. 21, and Easterly of VI No. 52, lode claims.

(d) The undersigned claim 1500 feet linear and horizontal in measurement along the course of the vein, together with 300 feet in width on each side of the center of the vein, 25 feet of said lode running Westerly from the point of discovery (designated by the location monument). The general course of the lode as near as may be presently determined is Easterly and Westerly.

(e) Since the date of said location and prior to the date of this certificate, the undersigned caused work to be performed upon said mining claim consisting of maps as provided in NRS 517.040.

(f) The location monument, each corner and side line center marker is in each instance represented by a post at least 4 inches in diameter by 4½ feet in length and set 1 foot in the ground, the respective corner posts being marked as follows: SE Corner, VI No. 51; SW Corner, VI No. 51; NW Corner, VI No. 51; and NE Corner, VI No. 51.

DATED: November 15, 1982.

Witness:

[Signature]
SAM BIDA

[Signature]
SAM BIDA, Locator

[Signature]
LEON BELAUSTEGUI, Locator

RECORDED AT REQUEST OF
Sam Bida
BOOK 106 PAGE 470

82 NOV 15 P 1:46

OFFICIAL RECORDS
EUREKA COUNTY, NEVADA
WILLIS A. DEPT. RECORDER
FILE NO. 85766
FEE \$ 4.00

CERTIFICATE OF LOCATION
LODE MINING CLAIM

KNOW ALL MEN BY THESE PRESENTS that the undersigned locators, having complied with all of the requirements of law and local rules and customs, have claimed and claim by right of discovery and location, a lode mining claim situated in an Unknown Mining District (Buckhorn), County of Eureka, State of Nevada, and hereby certify that:

(a) The name of said lode or vein and lode mining claim is:

VI No. 52

(b) The names and post office addresses of said locators are:

SAM BIDA
2160 Crawford Street
Ely, Nevada 89301

LEON BELAUSTEGUI
P. O. Box 393
Battle Mountain, Nv 89820

(c) Said mining claim was located on August 24, 1982, in about Section 36, Township 27 North, Range 49 East, M.D.B. & M., and is bounded and described as follows:

Commencing at the SE Corner which bears 75 feet Southerly and 25 feet Easterly from the location monument; thence Westerly 1500 feet to the SW Corner; thence Northerly 150 feet to the NW Corner; thence Easterly 1500 feet to the NE Corner; thence Southerly 150 feet to the SE Corner, the point of beginning. The discovery monument of this lode claim is situated approximately 3820 feet in a N. 48° 40' W. direction from the SE Corner of Section 36, Township 27 North, Range 49 East, M.D.B. & M. This lode claim, VI No. 52, is Northerly of VI No. 50, Southerly of VI No. 22, and Westerly of VI No. 51, lode claims.

(d) The undersigned claim 1500 feet linear and horizontal in measurement along the course of the vein, together with 300 feet in width on each side of the center of the vein, 1475 feet of said lode running Westerly from the point of discovery (designated by the location monument). The general course of the lode as near a may be presently determined is Easterly and Westerly.

(e) Since the date of said location and prior to the date of this certificate, the undersigned caused work to be performed upon said mining claim consisting of maps as provided in NRS 517.040.

(f) The location monument, each corner and side line center marker is in each instance represented by a post at least 4 inches in diameter by 4½ feet in length and set 1 foot in the ground, the respective corner posts being marked as follows: SE Corner, VI No. 52; SW Corner, VI No. 52; NW Corner, VI No. 52; and NE Corner, VI No. 52.

DATED: November 15, 1982.

Witness:

[Signature]
SAM BIDA

[Signature]
SAM BIDA, Locator
[Signature]
LEON BELAUSTEGUI, Locator

RECORDED AT REQUEST OF
Sam Bida
BOOK 106 PAGE 47L

82 NOV 15 P 1: 46

OFFICIAL RECORDS
EUREKA COUNTY, NEVADA
WILLIS A. DEPAULIS, RECORDER
FILE No. 85767
FEE \$ 4.00