

DEED OF TRUST

KNOW ALL MEN BY THESE PRESENTS: That PLACER AMEX, INC., a California corporation; SOHIO PETROLEUM COMPANY, a Delaware corporation (successor in interest to WEBB RESOURCES, INC., a Colorado corporation); and VERNON F. TAYLOR, JR., of Denver, Colorado, hereinafter called the Trustors, whose address is Suite 2500, 1 California Street, San Francisco, California 94111-5472, do hereby irrevocably grant, transfer and assign to TITLE INSURANCE AND TRUST COMPANY, a California corporation, hereinafter called Trustee, for the benefit of THE BUNKER HILL COMPANY, a Delaware Corporation, P. O. Box 29, Kellogg, Idaho 83837, hereinafter called the Beneficiary, the property described on Exhibit A, pages 1 through 25, attached hereto and made a part hereof as though fully set forth herein, including any interest therein which the Trustors may hereafter acquire, together with all the tenements, hereditaments, and appurtenances now or hereafter thereunto belonging or in anywise appertaining, and all rents, issues and profits thereof (provided, however, that the Trustors shall be entitled to collect and retain the said rents, issues and profits until default hereunder), and all fixtures now or hereafter attached to or used in connection with the premises herein described.

This grant is intended as a Deed of Trust to secure payment of that certain promissory note of even date herewith, and any extension or renewal thereof, in the principal sum of \$2,400,000 executed and delivered by the Trustors to the Beneficiary, of which the following is a copy:

\$2,400,000

December 3, 1982

FOR VALUE RECEIVED, PLACER AMEX, INC., a California corporation, SOHIO PETROLEUM COMPANY, a Delaware corporation, and VERNON F. TAYLOR, JR., of Denver, Colorado, (hereafter collectively "the makers"), hereby promise to pay to THE BUNKER HILL COMPANY or order the principal sum of TWO MILLION FOUR HUNDRED THOUSAND DOLLARS (\$2,400,000) together with interest on the unpaid principal balance hereof from the date of this Note at the rate of eight and one-half percent (8.5%) per annum (all interest payments due on this Note to be computed for the actual number of days elapsed on the basis of a 360-day year) as follows: on October 31, 1983 and October 31, 1984, there shall be payable equal

BOOK 107 PAGE 202

principal payments of \$800,000 together with interest on the outstanding principal amount of this note at the rate stated herein, and on October 31, 1985, there shall be payable a final principal payment of \$800,000 together with interest thereon at the rate stated above.

Payments of principal and interest shall be made at the office of The Bunker Hill Company, Kellogg, Idaho, in such coin or currency of the United States of America as at the time of payment is legal tender for the payment of public and private debts.

This Note is subject to prepayment, in whole or in part, at any time without premium plus accrued interest to the date of prepayment.

This Note is an unregistered Note and is transferable by endorsement and delivery.

This note is secured by a Deed of Trust, dated December 3, 1982 (the "Deed of Trust"), from the makers to THE BUNKER HILL COMPANY, a Delaware corporation, covering certain property located in Eureka and Lander Counties, Nevada, described therein.

The principal of this Note may be declared forthwith due and payable, without presentment, demand, protest or other notice of any kind, all of which are expressly waived by the makers under the following circumstances: (i) a default by the makers under any provision of the Deed of Trust or (ii) an order for relief is entered under the United States bankruptcy laws or any other decree or order is entered by any federal or state court having jurisdiction in the premises (A) adjudging the makers bankrupt or insolvent, or (B) approving as properly filed a petition seeking reorganization, arrangement, adjustment or composition of or in respect of the makers under the United States bankruptcy laws or any other applicable federal or state law, or (C) appointing a receiver, liquidator, assignee, trustee, custodian, sequestrator (or other similar official) of the makers or of any substantial part of the property or assets of the makers or (D) ordering the winding up or liquidation of the affairs of the makers and any such decree or order continues unstayed and in effect for a period of 60 consecutive days or (iii) in the event of a dissolution of the makers, or (iv) the

failure of the makers to make any principal or interest payment when due under this Promissory Note.

This Note is governed by, and construed in accordance with, the laws of the State of Nevada.

PLACER AMEX, INC.

By _____

SOHIO PETROLEUM COMPANY

By _____

VERNON F. TAYLOR, JR.

The parties hereby covenant and agree as follows:

1. Trustors will pay the indebtedness, as hereinbefore provided.

2. Trustors will pay all taxes and assessments of every kind, nature and description, levied or assessed against the real property described subsequent to the date of this Deed of Trust, promptly when due.

3. Trustors will promptly discharge any liens, judgments or encumbrances placed upon the property described subsequent to the date of this Deed of Trust.

4. Beneficiary may perform any defaulted covenant or agreement of Trustors contained herein to such extent as Beneficiary shall determine, and any moneys advanced by Beneficiary for such purposes shall bear interest at eight and one-half percent (8.5%) per annum, shall thereupon become a part of the indebtedness secured by this instrument, ratably and on a parity with all other indebtedness secured thereby, and shall be payable upon demand.

5. Trustors will continuously maintain hazard insurance, of such type or types and amounts as Trustors maintained as of November 29, 1982, on the improvements now or hereafter placed on said premises, and they will pay promptly when due any premiums therefor. All insurance shall be carried in companies authorized to do business in Nevada and the policies and renewals thereof shall have attached thereto loss payable clauses in favor of and in form acceptable to the Beneficiary. In event of loss, Trustors will give immediate notice by mail to the

Beneficiary who may make proof of loss if not made promptly by the Trustors. The insurance proceeds, or any part thereof, may be applied by the Beneficiary at its option, either to the reduction of the indebtedness hereby secured or to the restoration or repair of the property damaged.

6. Trustors shall not commit or permit waste; and shall maintain the property in as good condition as at present, reasonable wear and tear excepted. Upon any failure to so maintain, Beneficiary, at its option, may cause reasonable maintenance work to be performed at the cost of Trustors.

7. In the event of default, Beneficiary shall have the right, at its option, to take immediate possession of the described property for the purpose of protecting it from deterioration or decrease in value, and to conduct operations upon the property pending sale. All costs and expenses incurred in protecting the property described herein after default, and pending sale, shall be accurately accounted for and charged to Trustors, and added to the indebtedness due and owing at the time of default together with interest on said sum at the rate of eight and one-half percent (8.5%) per annum, and said sums shall be secured ratably with the other indebtedness secured hereby.

8. In the event of default, Beneficiary shall have the right of full and complete access, without charge, to the property described herein, for the purpose of mining, developing and exploring any and all property which is the subject of this Deed of Trust, including the right to build roads for such purpose, to sink shafts, to use appropriate mining methods, to use existing ventilation and manways and the full right of ingress and egress.

9. The lien of this instrument shall remain in full force and effect during any postponement or extension of the time of payment of the indebtedness or any part thereof secured hereby.

10. The Beneficiary's failure to enforce its rights upon breach or default of any of the terms hereof shall not thereby waive its rights in case of any subsequent breach or default.

11. That upon written request of Beneficiary stating that all sums secured hereby have been paid, and upon surrender of this Deed and said note to Trustee for cancel-

lation and retention and upon payment of its fees, Trustee shall reconvey, without warranty, the property then held hereunder. The recitals in such reconveyance of any matters or facts shall be conclusive proof of the truthfulness thereof. The grantee in such reconveyance may be described as "the person or persons legally entitled thereto." Five years after issuance of such full reconveyance, Trustee may destroy said note and this Deed (unless directed in such request to retain them).

12. That upon default by Trustors in payment of any indebtedness secured hereby or in performance of any agreement hereunder, Beneficiary may declare all sums secured hereby immediately due and payable by delivery to Trustee of written declaration of default and demand for sale and of written notice of default and of election to cause to be sold said property, which notice Trustee shall cause to be filed for record. Beneficiary also shall deposit with Trustee of this Deed, said note and all documents evidencing expenditures secured hereby.

After the lapse of such time as may then be required by law following the recordation of said notice of default, and notice of sale having been given as then required by law, Trustee, without demand on Trustors, shall sell said property at the time and place fixed by it in said notice of sale, either as a whole or in separate parcels, and in such order as it may be determined, at public auction to the highest bidder for cash in lawful money of the United States, payable at time of sale. Trustee may postpone sale of all or any portion of said property by public announcement at such time and place of sale, and from time to time thereafter may postpone such sale by public announcement at the time fixed by the preceding postponement. Trustee shall deliver to such purchaser its deed conveying the property so sold, but without any covenant or warranty, express or implied. The recitals in such deed of any matters or facts shall be conclusive proof of the truthfulness thereof. Any person, including Trustors, Trustee, or Beneficiary, may purchase at such sale.

After deducting all costs, fees and expenses of Trustee and of this Trust, including cost of evidence of title in connection with sale, Trustee shall apply the proceeds of sale to payment of: all sums expended under the terms hereof, not then repaid, with accrued interest at the amount allowed by law in effect at the date hereof; all other sums


then secured hereby; and the remainder, if any, to the person or persons legally entitled thereto.

13. Beneficiary, or any successor in ownership of any indebtedness secured hereby, may from time to time, by instrument in writing, substitute a successor or successors to any Trustee named herein or acting hereunder, which instrument, executed by the Beneficiary and duly acknowledged and recorded in the office of the recorder of the county or counties where said property is situated, shall be conclusive proof of proper substitution of such successor Trustee or Trustees, who shall, without conveyance from the Trustee predecessor, succeed to all its title, estate, rights, powers and duties. Said instrument must contain the name of the original Trustors, Trustee and Beneficiary hereunder, the document number or the book and page where this Deed is recorded and the name and address of the new Trustee.

The covenants herein contained shall bind, and the benefits and advantages shall inure to, the respective successors and assigns of the parties hereto. Whenever used, the singular number shall include the plural, the plural the singular, and the term "beneficiaries" shall include any payee of the indebtedness hereby secured or any transferee thereof whether by operation of law or otherwise.

IN WITNESS WHEREOF, the parties hereto have hereunto set their hands and seal this 3rd day of December, 1982.

PLACER AMEX, INC.

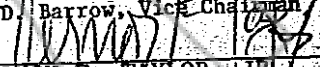


President

SOHIO PETROLEUM COMPANY




T. D. Barrow, Vice Chairman



VERNON F. TAYLOR, JR.

THE BUNKER HILL COMPANY



President

ATTEST:



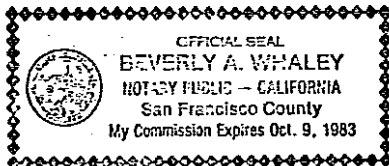
Secretary



STATE OF CALIFORNIA)
County of San Francisco) ss.

On this 7th day of December, 1982, before me, the undersigned, a Notary Public in and for the State of California, personally appeared A. G. Horton, known to me to be the President of PLACER AMEX, INC., the corporation that executed the within instrument and acknowledged to me that he executed the same for and on behalf of said corporation.

IN WITNESS WHEREOF, I have hereunto set my hand and affixed my official seal the day and year in this certificate first above written.



Beverly A. Whaley
Notary Public for the State of
California. Residing at
San Francisco

STATE OF Texas)
County of Harris) ss.

On this 10th day of December, 1982, before me, the undersigned, a Notary Public in and for the State of Texas, personally appeared T. D. Barrow known to me to be the Vice Chairman of SOHIO PETROLEUM COMPANY, the corporation that executed the within instrument and acknowledged to me that he executed the same for and on behalf of said corporation.

IN WITNESS WHEREOF, I have hereunto set my hand and affixed my official seal the day and year in this certificate first above written.



Jane L. Souder
Notary Public for the State of
Texas. Residing at
1015 Country Place #115
Houston, Texas 77079
My commission expires 1/31/85

STATE OF COLORADO)
City of Denver) : ss.

On this 8th day of December, 1982, before me, the undersigned, a Notary Public in and for the State of Colorado, personally appeared VERNON F. TAYLOR, JR., known to me to be the person who executed the within instrument, and acknowledged to me that he executed the same.

IN WITNESS WHEREOF, I have hereunto set my hand and affixed my official seal the day and year in this certificate first above written.

Robert M. Ellis

Notary Public for the State of Colorado
Residing at 518 17th Street, Suite 1110
Denver, Colorado 80202



STATE OF IDAHO)
County of Shoshone) : ss.

On this 1st day of December, 1982, before me, the undersigned, a Notary Public in and for the State of Idaho, personally appeared T. BARRY TIERNEY, known to me to be the President of THE BUNKER HILL COMPANY, the corporation that executed the within instrument and acknowledged to me that he executed the same for and on behalf of said corporation.

IN WITNESS WHEREOF, I have hereunto set my hand and affixed my official seal the day and year in this certificate first above written.

William H. Boyd

Notary Public for the State of Idaho
Residing at Kellogg, Idaho



EXHIBIT A

PATENTED PROPERTY HELD BY
CORTEZ JOINT VENTURE

<u>Area</u>	<u>Property Description</u>	<u>Patent No.</u>
Cortez-Horse Canyon a)	The Northeast Quarter (NE $\frac{1}{4}$) of the Southwest Quarter (SW $\frac{1}{4}$), of Section 3, Township 26 North, Range 48 East, Mount Diablo Base and Meridian, containing 80 acres.	574112
Cortez-Horse Canyon b)	The Northeast Quarter (NE $\frac{1}{4}$) and the Northwest Quarter (NW $\frac{1}{4}$) of the Southeast Quarter (SE $\frac{1}{4}$) of Section 7; Lot 4 and the Southeast Quarter (SE $\frac{1}{4}$) of the Southwest Quarter (SW $\frac{1}{4}$) of Section 18; Lot 1 and the East Half (E $\frac{1}{2}$) of the Northwest Quarter (NW $\frac{1}{4}$) and the Northwest Quarter (NW $\frac{1}{4}$) of the Southeast Quarter (SE $\frac{1}{4}$) and the South Half (S $\frac{1}{2}$) of the Southeast Quarter (SE $\frac{1}{4}$) of Section 19; Township 26 North, Range 48 East, Mount Diablo Base and Meridian.	

<u>Cortez-Horse Canyon</u>	<u>Patented Mining Claims</u> <u>Name of Claim</u>	<u>Patent Recorded</u> <u>Eureka Co. Records</u>	
		<u>Book</u>	<u>Page</u>
	Artic	11	595-97
	Avalanche	12	558-60
	Adjunct	13	544-45
	Alta	13	546-47
	Bewick	13	566-67
	Cummings	11	586-88
	Central Consolidated	13	50-52
	Conclave	13	562-63
	Compressor	13	44-46
	Conjunction	13	570-71
	Chance	20	276-79
	DeValla	13	550-51
	Equator	13	558-59
	Eclipse	13	542-44
	Excelsior	13	53-55
	Fitzgerald	11	589-91
	Garrison	11	583-85
	Hidden Treasure	13	554-55
	Idaho	11	598-600
	Junction	11	580-82
	Jeanette	13	47-49
	Kingsbury	13	564-65
	Lead	20	276-79
	Moreang	13	556-57
	Monarch	13	552-53
	Meteor	13	585-86
	Mt. Tenabo	13	560-61
	Premium	11	592-94
	Pontifex	13	548-49
	Protection	13	574-75
	Prevision	13	572-73
	Quartzite	20	276-79
	Rosebush	20	276-79
	Remnant	13	587-88
	St. Louis	11	601-03
	Speculation	13	540-41
	Summit	13	568-69
	Millsite - Cortez	19	462-63

EXHIBIT A

PATENTED MINING CLAIMS HELD BY
CORTEZ JOINT VENTURE

<u>Area</u>	<u>Claim Name</u>	<u>Patent Number</u>
Gold Acres	Ambrose E	1161800
	Afterthrough	"
	Bruce	"
	Fandango	"
	Gold Drift	"
	Gold Bar	"
	Gold Case	"
	Harry C.	"
	Hub	"
	Homestead No. 2	"
	Hope to Do	"
	Iron Blossom No. 3	"
	Jumbo	"
	Jupiter	"
	New Monarch	"
	Neptune	"
	Polaris	"
	Robert W.	"
	Second Guess	"
	Venus	"

EXHIBIT A

FOUR MILE CANYON UNPATENTED PROPERTY
HELD BY CORTEZ JOINT VENTURE

<u>Claim Name</u>	<u>Eureka County Book</u>	<u>Page</u>	<u>BLM Parent Serial No.</u>
FM No. 1	103	520	NMC 245697
FM No. 2	"	521	" 245698
FM No. 3	"	522	" 245699
FM No. 4	"	523	" 245700
FM No. 5	"	524	" 245701
FM No. 6	"	525	" 245702
FM No. 7	"	526	" 245703
FM No. 8	"	527	" 245704
FM No. 9	"	528	" 245705
FM No. 10	"	529	" 245706
FM No. 11	"	530	" 245707
FM No. 12	"	531	" 245708
FM No. 13	"	532	" 245709
FM No. 14	"	533	" 245710
FM No. 15	"	534	" 245711
FM No. 16	"	535	" 245712
FM No. 17	"	536	" 245713
FM No. 18	"	537	" 245714
FM No. 19	"	538	" 245715
FM No. 20	"	539	" 245716
FM No. 21	"	540	" 245717
FM No. 22	"	541	" 245718
FM No. 23	"	542	" 245719
FM No. 24	"	543	" 245720
FM No. 25	"	544	" 245721
FM No. 26	"	545	" 245722
FM No. 27	"	546	" 245723
FM No. 28	"	547	" 245724
FM No. 29	"	548	" 245725
FM No. 30	"	549	" 245726
FM No. 31	"	550	" 245727
FM No. 32	"	551	" 245728
FM No. 33	"	552	" 245729
FM No. 34	"	553	" 245730
FM No. 35	"	554	" 245731
FM No. 36	"	555	" 245732
FM No. 37	"	556	" 245733
FM No. 38	"	557	" 245734
FM No. 39	"	558	" 245735
FM No. 40	"	559	" 245736
FM No. 41	"	560	" 245737
FM No. 42	"	561	" 245738
FM No. 43	"	562	" 245739
FM No. 44	"	563	" 245740
FM No. 45	"	564	" 245741
FM No. 46	"	565	" 245742
FM No. 47	"	566	" 245743
FM No. 48	"	567	" 245744
FM No. 49	"	568	" 245745
FM No. 50	"	569	" 245746
FM No. 51	"	570	" 245747
FM No. 52	"	571	" 245748
FM No. 53	"	572	" 245749
FM No. 54	"	573	" 245750
FM No. 55	"	574	" 245751
FM No. 56	"	575	" 245752
FM No. 57	"	576	" 245753
FM No. 58	"	577	" 245754
FM No. 59	"	578	" 245755
FM No. 60	"	579	" 245756

EXHIBIT A

<u>Claim Name</u>	<u>Eureka County</u>		<u>BLM Parent</u>
	<u>Book</u>	<u>Page</u>	<u>Serial No.</u>
FM No. 61	103	580	NMC 245757
FM No. 62	"	581	" 245758
FM No. 63	"	582	" 245759
FM No. 64	"	583	" 245760
FM No. 65	"	584	" 245761
FM No. 66	"	585	" 245762
FM No. 67	"	586	" 245763
FM No. 68	"	587	" 245764
FM No. 69	"	588	" 245765
FM No. 70	"	589	" 245766
FM No. 71	"	590	" 245767
FM No. 72	"	591	" 245768
FM No. 73	"	592	" 245769
FM No. 74	"	593	" 245770
FM No. 75	"	594	" 245771
FM No. 76	"	595	" 245772
FM No. 77	"	596	" 245773
FM No. 78	"	597	" 245774
FM No. 79	"	598	" 245775
FM No. 80	"	599	" 245776
FM No. 81	"	600	" 245777
FM No. 82	"	601	" 245778
FM No. 83	"	602	" 245779
FM No. 84	"	602	" 19757
Hope 1	K	188	" 19758
Hope 2	K	190	" 19759
Hope 3	K	189	" 19760
Hope 4	K	190	" 19761
Tina 1	K	189	" 19762
Tina 2	K	344	

EXHIBIT A

CORTEZ UNPATENTED PROPERTY HELD BY
CORTEZ JOINT VENTURE

<u>Claim Name</u>	<u>BLM Parent Serial No.</u>	<u>Claim Name</u>	<u>BLM Parent Serial No.</u>	<u>Claim Name</u>	<u>BLM Parent Serial No.</u>
ADA No 28	NMC 73730	ADA 126	NMC 73793	CM 19	NMC 68231
ADA No 29	" 73731	ADA 127	" 73794	CM 19A	" 68232
ADA No 30	" 73732	ADA 128	" 73795	CM 20	" 68233
ADA No 31	" 73733	ADA 129	" 73796	CM 21	" 68234
ADA No 32	" 73734	ADA 130	" 73797	CM 22	" 68235
ADA No 33	" 73735	ADA 131	" 73798	CM 23	" 68236
ADA No 40	" 73736	ADA 132	" 73799	CM 24	" 68237
ADA No 41	" 73737	ADA 133	" 73800	CM 24A	" 68238
ADA No 42	" 73738	ADA 134	" 73801	CM 25	" 68239
ADA No 43	" 73739	ADA 135	" 73802	CM 26	" 68240
ADA No 44	" 73740	ADA 136	" 73803	CM 27	" 68241
ADA No 45	" 73741	ADA 137	" 73804	CM 28	" 68242
ADA No 46	" 73742	ADA 138	" 73805	CM 29	" 68243
ADA No 47	" 73743	ADA 139	" 73806	CM 30	" 68244
ADA No 48	" 73744	ADA 140	" 73807	CM 31	" 68245
ADA No 63	" 73745	ADA 141	" 73808	CM 32	" 68246
ADA No 64	" 73746	ADA 142	" 73809	CM 33	" 68247
ADA 65	" 73747	ADA 143	" 73810	CM 34	" 68248
ADA 66	" 73748	ADA 144	" 73811	CM 35	" 68249
ADA 67	" 73749	ADA 145	" 73812	CM 36	" 68250
ADA 68	" 73750	ADA 146	" 73813	CM 37	" 68251
ADA 69	" 73751	ADA 147	" 73814	CM 38	" 68252
ADA 70	" 73752	ADA 148	" 73815	CM 39	" 68253
ADA 71	" 73753	ADA 149	" 73816	CM 40	" 68254
ADA 72	" 73754	ADA 150	" 73817	CM 41	" 58255
ADA 73	" 73755	ADA 151	" 73818	CM 42	" 58256
ADA 74	" 73756	ADA 152	" 73819	CM 43	" 68257
ADA 75	" 73757	ADA 153	" 73820	CM 44	" 68258
ADA 76	" 73758	Ada 154	" 73821	CM 45	" 68259
ADA 77	" 73759	Ada 155	" 73822	CM 46	" 68206
ADA 78	" 73760	Ada 156	" 73823	CM 48	" 58261
ADA 79	" 73761	Ada 157	" 73824	CM 54	" 68262
ADA 80	" 73762	Ada 158	" 73825	CM 55	" 68263
ADA 81	" 73763	Ada 159	" 73826	CM 56	" 68264
ADA 82	" 73764	ADA 161	" 73827	CM 101	" 61425
ADA 83	" 73765	ADA 162	" 73828	CM 103	" 61426
ADA 84	" 73766	ION No. 10	" 73091	CM 104	" 61427
ADA 100	" 73767	ION No. 11	" 73092	CM 105	" 61428
ADA 101	" 73768	ION 14	" 73093	CM 106	" 61429
ADA 102	" 73769	ION 15	" 73094	CM 107	" 61430
ADA 103	" 73770	ION 16	" 73095	CM 108	" 61431
ADA 104	" 73771	ION 17	" 73096	CM 109	" 61432
ADA 105	" 73772	ION 18	" 73097	CM 110	" 68365
ADA 106	" 73773	Ion 19	" 73098	CM 111	" 68366
ADA 107	" 73774	Ion 20	" 73099	CM 112	" 68367
ADA 108	" 73775	Ion 21	" 73100	CM 113	" 68368
ADA 109	" 73776	CM 1	" 58214	CM 114	" 68369
ADA 110	" 73777	CM 2	" 68215	CM 115	" 76635
ADA 111	" 73778	CM 3	" 68216	CM 116	" 67736
ADA 112	" 73779	CM 4	" 68217	TEZ No. 1	" 76619
ADA 113	" 73780	CM 5	" 68218	TEZ No. 2	" 76620
ADA 114	" 73781	CM 6	" 68219	TEZ No. 3	" 76621
ADA 115	" 73782	CM 8	" 68220	TEZ No. 4	" 76622
ADA 116	" 73783	CM 9	" 68221	TEZ No. 5	" 76623
ADA 117	" 73784	CM 10	" 68222	TEZ No. 6	" 76624
ADA 118	" 73785	CM 11	" 68223	TEZ No. 7	" 76625
ADA 119	" 73786	CM 12	" 68224	TEZ No. 8	" 76626
ADA 120	" 73787	CM 13	" 68225	TEZ No. 9	" 76627
ADA 121	" 73788	CM 14	" 68226	TEZ No. 10	" 76628
ADA 122	" 73789	CM 15	" 68227	TEZ No. 11	" 76629
ADA 123	" 73790	CM 16	" 68228	TEZ No. 12	" 76630
ADA 124	" 73791	CM 17	" 68229	TEZ No. 13	" 76631
ADA 125	" 73792	CM 18	" 68230	Tez 14	" 76632

EXHIBIT A

<u>Claim Name</u>	<u>BLM Parent Serial No.</u>	<u>Claim Name</u>	<u>BLM Parent Serial No.</u>	<u>Claim Name</u>	<u>BLM Parent Serial No.</u>
Tez 15	NMC 76633	PIXIE 29	NMC 76515	PIXIE 86	NMC 76572
Tez 16	" 61433	PIXIE 30	" 76516	PIXIE 87	" 76573
Tez 17	" 61434	PIXIE 31	" 76517	PIXIE 88	" 76574
TEZ 18	" 76634	PIXIE 32	" 76518	PIXIE 99	" 76575
Alert	" 68303	PIXIE 33	" 76519	PIXIE 100	" 76576
Alpha	" 68209	PIXIE 34	" 76520	PIXIE 108	" 76577
Beta	" 68208	PIXIE 35	" 76521	PIXIE 109	" 76578
Bullion	" 68210	PIXIE 36	" 76522	PIXIE 110	" 76579
Columbian	" 68316	PIXIE 37	" 76523	PIXIE 111	" 76580
February	" 68304	PIXIE 38	" 76524	PIXIE 112	" 76581
Free Coinage	" 68315	PIXIE 39	" 76525	PIXIE 113	" 76582
Gamma	" 68318	PIXIE 40	" 76526	PIXIE 114	" 76583
George	" 68305	PIXIE 41	" 76527	PIXIE 115	" 76584
Gold Bug	" 68306	PIXIE 42	" 76528	PIXIE 116	" 76585
Ivanhoe	" 68307	PIXIE 43	" 76529	PIXIE 118	" 76586
Legal Tender	" 68308	PIXIE 44	" 76530	PIXIE 120	" 76587
London	" 68311	PIXIE 45	" 76531	PIXIE 125	" 76588
New Lode	" 68309	PIXIE 46	" 76532	PIXIE 126	" 76589
Oversight	" 68317	PIXIE 47	" 76533	PIXIE 127	" 76590
Queen	" 68310	PIXIE 48	" 76534	PIXIE 130	" 76591
Residue	" 68211	PIXIE 49	" 76535	PIXIE 131	" 76592
Residue #1	" 68212	PIXIE 50	" 76536	PIXIE 132	" 76593
Residue #2	" 62213	PIXIE 51	" 76537	PIXIE 133	" 76594
Security	" 68313	PIXIE 52	" 76538	PIXIE 134	" 76595
Silver State	" 68312	PIXIE 53	" 76539	PIXIE 135	" 76596
Tough	" 68314	PIXIE 54	" 76540	PIXIE 136	" 76597
Wheel of Fortune	" 76998	PIXIE 55	" 76541	PIXIE 137	" 76598
Blue Streak (Stack)	" 76996	PIXIE 56	" 76542	PIXIE 138	" 76599
Cash In	" 76997	PIXIE 57	" 76543	PIXIE 139	" 76600
PIXIE 1	" 76487	PIXIE 58	" 76544	PIXIE 146	" 76601
PIXIE 2	" 76488	PIXIE 59	" 76545	PIXIE 147	" 76602
PIXIE 3	" 76489	PIXIE 60	" 76546	PIXIE 148	" 76603
PIXIE 4	" 76490	PIXIE 61	" 76547	PIXIE 149	" 76604
PIXIE 5	" 76491	PIXIE 62	" 76548	PIXIE 150	" 76605
PIXIE 6	" 76492	PIXIE 63	" 76549	PIXIE 151	" 76606
PIXIE 7	" 76493	PIXIE 64	" 76550	PIXIE 152	" 76607
PIXIE 8	" 76494	PIXIE 65	" 76551	PIXIE 153	" 76608
PIXIE 9	" 76495	PIXIE 66	" 76552	PIXIE 154	" 76609
PIXIE 10	" 76496	PIXIE 67	" 76553	PIXIE 155	" 76610
PIXIE 11	" 76497	PIXIE 68	" 76554	PIXIE 156	" 76611
PIXIE 12	" 76498	PIXIE 69	" 76555	PIXIE 201	" 76612
PIXIE 13	" 76499	PIXIE 70	" 76556	PIXIE 202	" 76613
PIXIE 14	" 76500	PIXIE 71	" 76557	PIXIE 203	" 76614
PIXIE 15	" 76501	PIXIE 72	" 76558	PIXIE 204	" 76615
PIXIE 16	" 76502	PIXIE 73	" 76559	PIXIE 210	" 76616
PIXIE 17	" 76503	PIXIE 74	" 76560	PIXIE 212	" 76617
PIXIE 18	" 76504	PIXIE 75	" 76561	PIXIE 214	" 16618
PIXIE 19	" 76505	PIXIE 76	" 76562	ADA No. 17	" 65699
PIXIE 20	" 76506	PIXIE 77	" 76563	ADA No. 18	" 65700
PIXIE 21	" 76507	PIXIE 78	" 76564	ADA No. 19	" 65701
PIXIE 22	" 76508	PIXIE 79	" 76565	ADA No. 20	" 65702
PIXIE 23	" 76509	PIXIE 80	" 76566	ADA No. 21	" 65703
PIXIE 24	" 76510	PIXIE 81	" 76567	ADA No. 22	" 65704
PIXIE 25	" 76511	PIXIE 82	" 76568	ADA No. 23	" 65705
PIXIE 26	" 76512	PIXIE 83	" 76569	ADA No 24	" 65706
PIXIE 27	" 76513	PIXIE 84	" 76570	ADA No 25	" 65707
PIXIE 28	" 76514	PIXIE 85	" 76571	ADA No 26	" 65708
		PIXIE 86	" 76572	ADA No 27	" 65709
		PIXIE 87	" 76573	ADA No. 34	" 65710

EXHIBIT A

<u>Claim Name</u>	<u>BLM Parent Serial No.</u>	<u>Claim Name</u>	<u>BLM Parent Serial No.</u>	<u>Claim Name</u>	<u>BLM Parent Serial No.</u>
ADA No. 35	NMC 65711	Oro #12	NMC 66356	6A Mine	NMC 70545
ADA No. 36	" 65712	Oro #13	" 66357	Long Shot	" 70546
ADA No. 37	" 65713	Oro #14	" 66358	Long Shot A	" 70547
ADA No. 38	" 65714	Oro #15	" 66359	Lone Pine #1	" 70548
ADA No. 39	" 65715	Oro #16	" 66360	Green Stain	" 70549
ADA No. 49	" 65716	Oro #17	" 66361	Mystic	" 70550
ADA No. 50	" 65717	Oro #18	" 66362	Pixie 89	" 225327
ADA No. 51	" 65718	Oro #19	" 66363	Pixie 90	" 225328
ADA No. 52	" 65719	FO 1	" 61408	Pixie 91	" 225329
ADA No. 53	" 65720	FO 2	" 61409	Pixie 92	" 225330
ADA 54	" 65721	FO3	" 61410	Pixie 93	" 225331
ADA 55	" 65722	FUM	" 61411	Pixie 94	" 225332
ADA No. 56	" 65723	FUM 1	" 61412	Pixie 95	" 225333
ADA No. 57	" 65724	FUM 2	" 61413	Pixie 96	" 225334
ADA No. 58	" 65725	FUM 3	" 61414	Pixie 101	" 70559
ADA No. 59	" 65726	FA	" 61415	Pixie 102	" 70560
ADA No. 60	" 65727	FA 1	" 61416	Pixie 103	" 70561
ADA No. 61	" 65728	FA 2	" 61417	Pixie 104	" 70562
ADA No. 62	" 65729	FA 3	" 61418	Pixie 105	" 70563
ADA 175	" 65730	MUF	" 61421	Pixie 107	" 70564
ADA 176	" 65731	MUF 1	" 61422	Pixie 117	" 70565
ADA 177	" 65732	MUF 2	" 61423	Pixie 122	" 70566
ION No. 12	" 65733	IF 2	" 61419	Pixie 128	" 70567
ION No. 13	" 65734	IF 3	" 61420	Pixie 129	" 70568
Oro #1	" 66345	OF	" 61424	Pixie 140	" 70569
Oro #2	" 66346	FE	" 61399	Pixie 141	" 70570
Oro #3	" 66347	FE 1	" 61400	Pixie 142	" 70571
Oro #4	" 66348	FE 2	" 61401	Pixie 143	" 70572
Oro #5	" 66349	FE 3	" 61402	Pixie 144	" 70573
Oro #6	" 66350	FI	" 61403	Pixie 145	" 70574
Oro #7	" 66351	FI 1	" 61404		
Oro #8	" 66352	FI 2	" 61405	Mill Site	BLM Parent
Oro #9	" 66353	FI 3	" 61406	Claim Name	Serial No.
Oro #10	" 66354	FO	" 61407	M 1 - M 264	NMC 65529-65592
Oro #11	" 66355	No. 6	" 70544	M 265 - M 309	" 146125-146169
				M 309 A	" 146170
				M 310 - M 421	" 146171-146282

EXHIBIT A

HORSE CANYON UNPATENTED PROPERTY HELD BY
CORTEZ JOINT VENTURE

Name of Claim	Eureka County Recording Data		Date of Location	BLM Parent Serial No.
	Book	Page		
NEE 1	55	53	5/3/76	NMC 65735
NEE 2	"	54	"	" 65736
NEE 3	"	55	"	" 65737
NEE 4	"	56	"	" 65738
NEE 5	"	57	"	" 65739
NEE 6	"	58	"	" 65740
NEE 7	"	59	"	" 65741
NEE 8	"	60	"	" 65742
NEE 9	"	61	"	" 65743
NEE 10	"	62	"	" 65744
NEE 11	"	63	"	" 65745
NEE 12	"	64	"	" 65746
NEE 13	"	65	"	" 65747
NEE 14	"	66	"	" 65748
NEE 15	"	67	"	" 65749
NEE 16	"	68	"	" 65750
NEE 17	"	69	"	" 65751
NEE 18	"	70	"	" 65752
Amended NEE 19	102	569	6/11/82	" 243054
Amended NEE 20	"	570	"	" 243055
NEE 21	55	73	5/3/76	" 65755
NEE 22	"	74	5/13/76	" 65756
NEE 23	"	75	5/3/76	" 65757
NEE 24	"	76	"	" 65758
NEE 25	"	77	"	" 65759
NEE 26	"	78	"	" 65760
NEE 27	"	79	"	" 65761
NEE 28	"	80	"	" 65762
NEE 29	"	81	"	" 65763
NEE 30	"	82	"	" 65764
NEE 31	"	83	"	" 65765
NEE 32	"	84	"	" 65766
NEE 33	"	85	"	" 65767
NEE 34	"	86	"	" 65768
NEE 35	"	87	"	" 65769
NEE 36	"	88	"	" 65770
NEE 37	"	89	"	" 65771
NEE 38	"	90	"	" 65772
NEE 39	"	91	"	" 65773
NEE 40	"	92	"	" 65774
NEE 41	"	93	"	" 65775
NEE 42	"	94	"	" 65776
NEE 43	"	95	"	" 65777
NEE 44	"	96	"	" 65778
NEE 45	"	97	"	" 65779
NEE 46	"	98	"	" 65780
NEE 47	"	99	"	" 65781
NEE 48	"	100	"	" 65782
NEE 49	"	101	"	" 65783
NEE 50	"	102	"	" 65784
NEE 51	"	103	4/27/76	" 65785
NEE 52	"	104	"	" 65786
NEE 53	"	105	"	" 65787
NEE 54	"	106	"	" 65788
NEE 55	"	107	"	" 65789
NEE 56	"	108	"	" 65790
NEE 57	"	109	"	" 65791
NEE 58	"	110	"	" 65792
NEE 59	"	111	"	" 65793

Name of Claim	Eureka County Recording Data		Date of Location	BLM Parent Serial No.
	Book	Page		
NEE 60	55	112	4/28/76	NMC 65794
NEE 61	"	113	"	" 65795
NEE 62	"	114	"	" 65796
NEE 63	"	115	"	" 65797
NEE 64	"	116	4/29/76	" 65798
NEE 65	"	117	"	" 65799
NEE 66	"	118	"	" 65800
NEE 67	"	119	"	" 65801
NEE 68	"	120	"	" 65802
NEE 69	"	121	"	" 65803
NEE 70	"	122	"	" 65804
NEE 71	"	123	"	" 65805
NEE 72	"	124	"	" 65806
NEE 73	"	125	4/30/76	" 65807
NEE 74	"	126	"	" 65808
NEE 75	"	127	"	" 65809
NEE 76	"	128	"	" 65810
NEE 77	"	129	"	" 65811
NEE 78	"	130	"	" 65812
NEE 79	"	131	"	" 65813
NEE 80	"	132	"	" 65814
NEE 81	"	133	"	" 65815
NEE 82	"	134	"	" 65816
NEE 83	"	135	"	" 65817
NEE 84	"	136	"	" 65818
NEE 85	"	137	"	" 65819
NEE 86	"	138	"	" 65820
NEE 87	"	139	"	" 65821
NEE 88	"	140	5/1/76	" 65822
NEE 89	"	141	"	" 65823
NEE 90	"	142	4/30/76	" 65824
NEE 91	"	143	"	" 65825
NEE 92	"	144	5/1/76	" 65826
NEE 93	"	145	"	" 65827
NEE 94	"	146	"	" 65828
NEE 95	"	147	"	" 65829
NEE 96	"	148	"	" 65830
NEE 97	"	149	"	" 65831
NEE 98	"	150	"	" 65832
NEE 99	"	151	"	" 65833
NEE 100	"	152	"	" 65834
NEE 101	"	153	"	" 65835
NEE 102	"	154	"	" 65836
NEE 103	"	155	"	" 65837
NEE 104	"	156	"	" 65838
NEE 105	"	157	"	" 65839
NEE 106	"	158	5/2/76	" 65840
NEE 107	"	159	"	" 65841
NEE 108	"	160	"	" 65842
NEE 109	"	162	"	" 65843
NEE 110	"	161	5/3/76	" 65844
NEE 111	"	163	"	" 65845
NEE 112	"	164	5/5/76	" 65846
NEE 113	"	165	5/10/76	" 65847
NEE 114	"	166	"	" 65848
NEE 115	"	167	"	" 65849
NEE 116	"	168	"	" 65850
NEE 117	"	169	"	" 65851
NEE 118	"	363	6/2/76	" 65852
NEE 119	"	364	6/3/76	" 65853
NEE 120	"	365	6/2/76	" 65854
NEE 121	"	366	6/3/76	" 65855
NEE 122	"	367	6/2/76	" 65856
NEE 123	"	368	6/3/76	" 65857
NEE 124	"	369	6/2/76	" 65858
NEE 125	"	370	6/5/76	" 65859

EXHIBIT A

Name of Claim	Eureka County Recording Data		Date of Location	BLM Parent Serial No.
	Book	Page		
NEE 126	55	371	6/2/76	NMC 65860
NEE 127	"	372	"	" 65861
NEE 128	"	373	"	" 65862
NEE 129	"	374	"	" 65863
NEE 130	"	375	6/21/76	" 65864
NEE 131	"	376	"	" 65865
NEE 132	"	377	6/5/76	" 65866
NEE 133	"	378	6/3/76	" 65867
NEE 134	"	379	"	" 65868
NEE 135	"	380	6/21/76	" 65869
NEE 136	"	381	"	" 65870
NEE 137	"	382	6/5/76	" 65871
NEE 138	"	383	6/3/76	" 65872
NEE 139	"	384	"	" 65873
NEE 140	"	385	6/21/76	" 65874
NEE 141	"	386	"	" 65875
NEE 142	"	387	6/5/76	" 65876
NEE 143	"	388	6/3/76	" 65877
NEE 144	"	389	"	" 65878
NEE 145	"	390	6/22/76	" 65879
NEE 146	"	391	"	" 65880
NEE 147	"	392	6/5/76	" 65881
NEE 148	"	393	6/3/76	" 65882
NEE 149	"	394	"	" 65883
NEE 150	"	395	6/19/76	" 65884
NEE 151	"	396	"	" 65885
NEE 152	"	397	6/5/76	" 65886
NEE 153	"	398	6/5/76	" 65887
NEE 154	"	399	6/3/76	" 65888
NEE 155	"	400	6/19/76	" 65889
NEE 156	"	401	6/19/76	" 65890
NEE 157	"	402	6/7/76	" 65891
NEE 158	"	403	6/3/76	" 65892
NEE 159	"	404	6/3/76	" 65893
NEE 160	"	405	6/19/76	" 65894
NEE 161	"	406	6/19/76	" 65895
NEE 162	"	407	6/7/76	" 65896
NEE 163	"	408	6/4/76	" 65897
NEE 164	"	409	6/4/76	" 65898
NEE 165	"	410	6/22/76	" 65899
NEE 166	"	411	6/22/76	" 65900
NEE 167	"	412	6/4/76	" 65901
NEE 168	"	413	6/4/76	" 65902
NEE 169	"	414	6/23/76	" 65903
NEE 170	"	415	6/23/76	" 65904
NEE 171	"	416	6/4/76	" 65905
NEE 172	"	417	6/4/76	" 65906
NEE 173	"	418	6/23/76	" 65907
NEE 174	"	419	6/23/76	" 65908
NEE 175	"	420	6/4/76	" 65909
NEE 176	"	421	6/4/76	" 65910
NEE 177	"	422	5/23/76	" 65911
NEE 178	"	423	6/23/76	" 65912
NEE 179	"	424	6/4/76	" 65913
NEE 180	"	425	6/4/76	" 65914
NEE 181	"	426	6/23/76	" 65915
NEE 182	"	427	6/23/76	" 65916
NEE 183	"	428	6/4/76	" 65917
NEE 184	"	429	6/4/76	" 65918
NEE 185	"	430	6/23/76	" 65919
NEE 186	"	431	6/23/76	" 65920
NEE 187	"	432	6/4/76	" 65921
NEE 188	"	433	6/4/76	" 65922
NEE 189	"	434	6/24/76	" 65923
NEE 190	"	435	6/24/76	" 65924

Name of Claim	Eureka County Recording Data		Date of Location	BLM Parent Serial No.
	Book	Page		
NEE 191	55	436	6/4/76	NMC 65925
NEE 192	"	437	6/4/76	" 65926
NEE 193	"	438	6/24/76	" 65927
NEE 194	"	439	6/24/76	" 65928
NEE 195	"	440	6/5/76	" 65929
NEE 196	"	441	6/5/76	" 65930
NEE 197	"	442	6/24/76	" 65931
NEE 198	"	443	6/24/76	" 65932
NEE 199	"	444	6/5/76	" 65933
NEE 200	"	445	6/5/76	" 65934
NEE 201	"	446	6/24/76	" 65935
NEE 202	"	447	6/24/76	" 65936
NEE 203	"	448	6/5/76	" 65937
NEE 204	"	449	6/5/76	" 65938
NEE 205	"	450	6/19/76	" 65939
NEE 206	"	451	6/19/76	" 65940
NEE 207	"	452	6/5/76	" 65941
NEE 208	"	453	6/5/76	" 65942
NEE 209	"	454	6/19/76	" 65943
NEE 210	"	455	6/19/76	" 65944
NEE 211	"	456	6/5/76	" 65945
NEE 212	"	457	6/5/76	" 65946
NEE 213	"	458	6/19/76	" 65947
NEE 214	"	459	6/19/76	" 65948
NEE 215	"	460	6/7/76	" 65949
NEE 216	"	461	6/7/76	" 65950
NEE 217	"	462	6/19/76	" 65951
NEE 218	"	463	6/19/76	" 65952
NEE 219	"	496	6/29/76	" 65953
NEE 220	"	497	6/29/76	" 65954
NEE 221	"	498	6/29/76	" 65955
NEE 222	"	499	6/29/76	" 65956
Amended NEE 223	102	571	6/11/82	" 243056
Amended NEE 224	102	572	6/11/82	" 243057
Relocated NEE 225	102	573	6/11/82	" 243058
Relocated NEE 226	102	574	6/11/82	" 243059
NEE 227	55	504	6/30/76	" 65961
NEE 228	"	505	6/30/76	" 65962
NEE 229	"	506	6/30/76	" 65963
NEE 230	"	507	6/30/76	" 65964
NEE 231	"	508	7/1/76	" 65965
NEE 232	"	509	7/1/76	" 65966
NEE 233	"	510	7/1/76	" 65967
NEE 234	"	511	7/1/76	" 65968
NEE 235	"	512	7/1/76	" 65969
NEE 236	"	513	7/1/76	" 65970
NEE 237	"	514	6/29/76	" 65971
NEE 238	"	515	6/29/76	" 65972
NEE 239	"	516	6/29/76	" 65973
NEE 240	"	517	6/29/76	" 65974
NEE 241	"	518	6/29/76	" 65975
NEE 242	"	519	6/29/76	" 65976
NEE 243	"	520	7/6/76	" 65977
NEE 244	"	521	7/7/76	" 65978
NEE 245	"	522	7/7/76	" 65979
NEE 246	"	523	7/7/76	" 65980
NEE 247	"	524	7/7/76	" 65981
NEE 248	"	525	7/7/76	" 65982
NEE 249	"	526	7/7/76	" 65983
NEE 250	"	527	7/6/76	" 65984
NEE 251	"	528	"	" 65985
NEE 252	"	529	"	" 65986
NEE 253	"	530	"	" 65987
NEE 254	"	531	"	" 65988
NEE 255	"	532	"	" 65989
NEE 256	"	533	"	" 65990
NEE 257	"	534	"	" 65991

EXHIBIT A

Name of Claim	Eureka County Recording Data		Date of Location	-BLM Parent Serial No.
	Book	Page		
NEE 258	57	138	10/5/76	NMC 65992
NEE 259	"	139	"	" 65993
NEE 260	"	140	"	" 65994
NEE 261	"	141	"	" 65995
NEE 262	"	142	"	" 65996
NEE 263	"	143	"	" 65997
NEE 264	"	144	"	" 65998
NEE 265	"	145	"	" 65999
NEE 266	"	146	"	" 66000
NEE 267	"	147	"	" 66001
NEE 268	"	148	"	" 66002
NEE 269	"	149	"	" 66003
NEE 270	"	150	"	" 66004
NEE 271	"	151	"	" 66005
NEE 272	"	152	"	" 66006
NEE 273	"	153	10/15/76	" 66007
NEE 274	"	154	10/5/76	" 66008
NEE 275	"	155	"	" 66009
NEE 276	"	156	"	" 66010
NEE 277	"	157	"	" 66011
NEE 278	"	158	"	" 66012
NEE 279	"	159	10/6/76	" 66013
NEE 280	"	160	"	" 66014
NEE 281	"	161	"	" 66015
NEE 282	"	162	"	" 66016
NEE 283	"	163	"	" 66017
NEE 284	"	164	"	" 66018
NEE 285	"	165	"	" 66019
NEE 286	"	166	"	" 66020
NEE 287	"	167	"	" 66021
NEE 288	"	168	"	" 66022
NEE 289	60	31	6/4/77	" 6813
NEE 290	"	32	"	" 6814
NEE 291	"	33	"	" 6815
NEE 292	"	34	"	" 6816
NEE 293	"	35	"	" 6817
NEE 294	"	36	"	" 6818
NEE 295	66	415	8/23/78	" 36709
NEE 296	"	416	"	" 36710
NEE 297	"	417	"	" 36711
NEE 298	"	418	"	" 36712
NEE 299	"	419	"	" 36713
NEE 300	"	420	"	" 36714
NEE 301	"	421	"	" 36715
NEE 302	"	422	"	" 36716
NEE 303	"	423	"	" 36717
NEE 304	"	424	"	" 36718
NEE 305	"	425	"	" 36719
NEE 306	"	426	"	" 36720
NEE 307	"	427	"	" 36721
NEE 308	"	428	"	" 36722
NEE 309	"	429	"	" 36723
NEE 310	"	430	"	" 36724
NEE 311	"	431	8/21/78	" 36725
NEE 312	"	432	"	" 36726
NEE 313	"	433	"	" 36727
NEE 314	"	434	"	" 36728
NEE 315	"	435	"	" 36729
NEE 316	"	436	"	" 36730
NEE 317	"	437	"	" 36731
NEE 318	"	438	"	" 36732
NEE 319	"	439	"	" 36733
NEE 320	"	440	"	" 36734
NEE 321	"	441	"	" 36735
NEE 322	"	442	"	" 36736
NEE 323	"	443	"	" 36737
NEE 324	"	444	"	" 36738
NEE 325	"	445	"	" 36739

EXHIBIT A

Name of Claim	Eureka County Recording Data		Date of Location	BLM Parent Serial No.
	Book	Page		
NEE 326	66	446	8/21/78	NMC 36740
NEE 327	"	447	"	" 36741
NEE 328	"	448	"	" 36742
NEE 329	"	449	"	" 36743
NEE 330	"	450	"	" 36744
NEE 331	"	451	8/23/78	" 36745
NEE 332	"	452	"	" 36746
NEE 333	"	453	"	" 36747
NEE 334	"	454	"	" 36748
NEE 335	"	455	"	" 36749
NEE 336	"	456	"	" 36750
NEE 337	"	457	"	" 36751
NEE 338	"	458	"	" 36752
NEE 339	"	459	"	" 36753
NEE 340	"	460	"	" 36754
NEE 341	"	461	"	" 36755
NEE 342	"	462	"	" 36756
NEE 343	"	463	"	" 36757
NEE 344	"	464	"	" 36758
NEE 345	"	465	"	" 36759
NEE 346	"	466	"	" 36760
NEE 347	"	467	8/30/78	" 36761
NEE 348	"	468	"	" 36762
NEE 349	86	87	7/2/80	" 164281
NEE 350	"	88	"	" 164282
NEE 351	"	89	"	" 164283
NEE 352	"	90	"	" 164284
NEE 353	"	91	"	" 164285
NEE 354	"	92	"	" 164286
NEE 355	"	93	"	" 164287
NEE 356	"	94	"	" 164288
NEE 357	"	95	"	" 164289
NEE 358	"	96	"	" 164290
NEE 359	"	97	"	" 164291
NEE 360	"	98	"	" 164292
NEE 361	"	99	"	" 164293
NEE 362	"	100	"	" 164294
NEE 363	"	101	"	" 164295
NEE 364	"	102	"	" 164296
NEE 365	"	103	"	" 164297
NEE 366	"	104	"	" 164298
NEE 367	"	105	"	" 164299
NEE 368	"	106	"	" 164300
NEE 369	"	107	"	" 164301
NEE 370	"	108	"	" 164302
NEE 371	"	109	"	" 164303
NEE 372	"	110	"	" 164304
NEE 373	"	111	"	" 164305
NEE 374	"	112	"	" 164306
NEE 375	"	113	"	" 164307
NEE 376	"	114	"	" 164308
NEE 377	"	115	"	" 164309
NEE 378	"	116	"	" 164310
NEE 379	"	117	"	" 164311
NEE 380	"	118	"	" 164312
NEE 381	"	119	7/7/80	" 164313
NEE 382	"	120	"	" 164314
NEE 383	"	121	"	" 164315
NEE 384	"	122	"	" 164316
NEE 385	"	123	"	" 164317
NEE 386	"	124	"	" 164318
NEE 387	"	125	"	" 164319
NEE 388	"	126	"	" 164320
NEE 389	"	127	"	" 164321
NEE 390	"	128	"	" 164322

Name of Claim	Eureka County Recording Data		Date of Location	BLM Parent Serial No.
	Book	Page		
NEE 391	86	129	7/7/80	NMC 164323
NEE 392	"	130	"	" 164324
NEE 393	"	131	"	" 164325
NEE 394	"	132	"	" 164326
NEE 395	"	133	"	" 164327
NEE 396	"	134	"	" 164328
NEE 397	"	135	"	" 164329
NEE 398	"	136	"	" 164330
NEE 399	"	137	"	" 164331
NEE 400	"	138	"	" 164332
NEE 401	"	139	"	" 164333
NEE 402	"	140	7/3/80	" 164334
NEE 403	"	141	"	" 164335
NEE 404	"	142	"	" 164336
NEE 405	"	143	"	" 164337
NEE 406	"	144	"	" 164338
NEE 407	"	145	"	" 164339
NEE 408	"	146	"	" 164340
NEE 409	"	147	"	" 164341
NEE 410	"	148	"	" 164342
NEE 411	"	149	"	" 164343
NEE 412	"	150	"	" 164344
NEE 413	"	151	"	" 164345
NEE 414	"	152	"	" 164346
NEE 415	"	153	"	" 164347
NEE 416	"	154	"	" 164348
NEE 417	"	155	"	" 164349
NEE 418	"	156	"	" 164350
NEE 419	"	157	"	" 164351
NEE 420	"	158	"	" 164352
NEE 421	"	159	"	" 164353
NEE 422	"	160	"	" 164354
NEE 423	"	161	"	" 164355
NEE 424	"	162	"	" 164356
NEE 425	"	163	"	" 164357
NEE 426	"	164	"	" 164358
NEE 427	"	165	"	" 164359
NEE 428	"	166	"	" 164360
NEE 429	"	167	"	" 164361
NEE 430	"	168	"	" 164362
NEE 431	"	169	"	" 164363
NEE 432	"	170	"	" 164364
NEE 433	"	171	"	" 164365
NEE 434	"	172	"	" 164366
NEE 435	"	173	"	" 164367
NEE 436	"	174	"	" 164368
NEE 437	"	175	"	" 164369
NEE 438	"	176	"	" 164370
NEE 439	"	177	"	" 164371
NEE 440	"	178	"	" 164372
NEE 441	"	179	"	" 164373
NEE 442	"	180	"	" 164374
NEE 443	"	181	"	" 164375
NEE 444	"	182	"	" 164376
NEE 445	"	183	"	" 164377
NEE 446	"	184	7/17/80	" 164378
NEE 447	"	185	"	" 164379
NEE 448	"	186	"	" 164380
NEE 449	"	187	"	" 164381
NEE 450	"	188	"	" 164382
NEE 451	"	189	"	" 164383
NEE 452	"	190	7/10/80	" 164384
NEE 453	"	191	"	" 164385

EXHIBIT A

Name of Claim	Eureka County Recording Data		Date of Location	BLM Parent Serial No.
	Book	Page		
NEE 454	86	192	7/7/80	NMC 164386
NEE 455	"	193	"	" 164387
NEE 456	"	194	"	" 164388
NEE 457	"	195	"	" 164389
NEE 458	"	196	"	" 164390
NEE 459	"	197	"	" 164391
NEE 460	"	198	"	" 164392
NEE 461	"	199	"	" 164393
NEE 462	"	200	"	" 164394
NEE 463	"	201	"	" 164395
NEE 464	"	202	"	" 164396
NEE 465	"	203	"	" 164397
NEE 466	"	204	"	" 164398
NEE 467	"	205	"	" 164399
NEE 468	"	206	"	" 164400
NEE 469	"	207	"	" 164401
NEE 470	"	208	"	" 164402
NEE 471	"	209	"	" 164403
NEE 472	"	210	"	" 164404
NEE 473	"	211	"	" 164405
NEE 474	"	212	"	" 164406
NEE 475	"	213	"	" 164407
NEE 476	"	214	"	" 164408
NEE 477	"	215	"	" 164409
NEE 478	"	216	"	" 164410
NEE 479	"	217	"	" 164411
NEE 480	"	218	"	" 164412
NEE 481	"	219	"	" 164413
NEE 482	"	220	"	" 164414
NEE 483	"	221	"	" 164415
NEE 484	"	222	"	" 164416
NEE 485	"	223	"	" 164417
NEE 486	"	224	"	" 164418
NEE 487	"	225	"	" 164419
NEE 488	"	226	"	" 164420
NEE 489	"	227	"	" 164421
NEE 490	"	228	"	" 164422
NEE 491	"	229	"	" 164423
NEE 492	"	230	"	" 164424
NEE 493	"	231	"	" 164425
NEE 494	"	232	"	" 164426
NEE 495	"	233	"	" 164427
NEE 496	"	234	7/11/80	" 164428
NEE 497	"	235	"	" 164429
NEE 498	"	236	7/8/80	" 164430
NEE 499	"	237	"	" 164431
NEE 500	"	238	"	" 164432
NEE 501	"	239	"	" 164433
NEE 502	"	240	"	" 164434
NEE 503	"	241	"	" 164435
NEE 504	"	242	"	" 164436
NEE 505	"	243	7/17/80	" 164437
NEE 506	"	244	7/14/80	" 164438
NEE 507	"	245	"	" 164439
NEE 508	"	246	"	" 164440
NEE 509	"	247	"	" 164441
NEE 510	"	248	"	" 164442
NEE 511	"	249	"	" 164443
NEE 512	"	250	"	" 164444
NEE 513	"	251	"	" 164445
NEE 514	"	252	"	" 164446
NEE 515	"	253	"	" 164447
NEE 516	"	254	"	" 164448
NEE 517	"	255	"	" 164449
NEE 518	"	256	"	" 164450
NEE 519	"	257	"	" 164451
NEE 520	"	258	"	" 164452
NEE 521	"	259	"	" 164453

EXHIBIT A

GOLD ACRES UNPATENTED PROPERTY HELD BY
CORTEZ JOINT VENTURE

Name of Claim Lode	Lander County Recording Data		Date of Location	BLM Parent Serial No.
	Book	Page		
Marigold	116	190	5/2/73	NMC 66397
Gamex 1	115	147	2/7/73	" 66382
Gamex 2	115	148	2/7/73	" 66383
Gamex #3	118	13	6/28/73	" 66384
Gamex #4	118	14	6/28/73	" 66385
Gamex #5	118	15	6/28/73	" 66386
Gamex #6	118	16	6/28/73	" 66387
Gamex #7	118	17	6/28/73	" 66388
Gamex #8	118	18	6/28/73	" 66389
Gamex #9	118	19	6/28/73	" 66390
Gamex #10	118	20	6/28/73	" 66391
Gamex #11	118	21	6/28/73	" 66392
Gamex #12	118	22	6/28/73	" 66393
Gamex #13	118	23	6/28/73	" 66394
Gamex #14	118	24	6/28/73	" 66395
Spruce	115	149	2/7/73	" 66396
Gold	115	183	4/26/73	" 66364
Gold 1	116	184	4/26/73	" 66365
Gold 2	116	185	4/26/73	" 66366
Gold 3	116	186	4/26/73	" 66367
Gold 4	116	187	4/26/73	" 66368
Gold 5	116	188	4/26/73	" 66369
Gold 6	120	362	11/15/73	" 66370
Gold 7	120	363	11/15/73	" 66371
Gold 8	120	364	11/15/73	" 66372
Gold 9	120	365	11/15/73	" 66373
Gold 10	120	366	11/15/73	" 66374
Gold 11	120	367	11/15/73	" 66375
Gold 12	120	368	11/15/73	" 66376
Gold 13	120	369	11/15/73	" 66377
Gold 14	120	370	11/15/73	" 66378
Gold 15	120	371	11/15/73	" 66379
Gold 16	120	372	11/15/73	" 66380
Gold 17	120	373	11/17/73	" 66381
Gold 18	124	561	4/15/74	" 76836
Gold 19	124	562	4/15/74	" 76837
Gold 20	124	563	4/15/74	" 76838
Gold 21	124	564	4/15/74	" 76839
Gold 22	124	565	4/17/74	" 76840
Gold 23	124	566	4/17/74	" 76841
Gold 24	124	567	4/17/74	" 76842
Gold 25	124	568	4/17/74	" 76843
Gold 26	124	569	4/17/74	" 76844
Gold 27	124	570	4/20/74	" 76845
Gold 28	124	571	4/20/74	" 76846
Gold 29	124	572	4/20/74	" 76847
Gold 30	124	573	4/20/74	" 76848
Gold 31	124	574	4/20/74	" 76849
Gold 32	124	575	4/20/74	" 76850
Gold 33	124	576	4/20/74	" 76851
Gold 34	124	577	4/20/74	" 76852
Gold 35	124	578	4/20/74	" 76853
Gold 36	124	579	4/20/74	" 76854
Gold 37	124	580	4/22/74	" 76855
Gold 38	124	581	4/22/74	" 76856
Gold 39	124	582	4/22/74	" 76857
Gold 40	124	583	4/22/74	" 76858

Name of Claim Lode	Lander County Recording Data		Date of Location	BLM Parent Serial No.
	Book	Page		
Gold 41	124	584	4/22/74	NMC 76859
Gold 42	124	585	"	" 76860
Gold 43	124	586	"	" 76861
Gold 44	124	587	"	" 76862
Gold 45	124	588	"	" 76863
Gold 46	124	589	"	" 76864
Gold 47	124	590	"	" 76865
Gold 48	124	591	"	" 76866
Gold 49	124	592	"	" 76867
Gold 50	124	593	"	" 76868
Gold 51	124	594	"	" 76869
Gold 52	124	595	"	" 76870
Gold 53	124	596	"	" 76871
Gold 54	124	597	"	" 76872
Gold 55	124	598	"	" 76873
Gold 56	124	599	"	" 76874
Gold 57	124	600	"	" 76875
Gold 58	124	601	"	" 76876
Gold 59	124	602	"	" 76877
Gold 60	124	603	"	" 76878
Gold 61	124	604	"	" 76879
Gold 62	124	605	"	" 75880
Gold 63	124	606	"	" 76881
Gold 64	124	607	"	" 76882
Gold 65	124	608	"	" 76883
Gold 66	124	609	"	" 76884
Gold 67	124	610	"	" 76885
Gold 68	124	611	"	" 76886
Gold 69	124	612	4/21/74	" 76887
Gold 70	124	613	"	" 76888
Gold 71	124	614	"	" 76889
Gold 72	124	615	"	" 76890
Gold 73	124	616	"	" 76891
Gold 74	124	617	"	" 76892
Gold 75	124	618	"	" 76893
Gold 76	124	619	4/20/74	" 76894
Gold 77	124	620	"	" 76895
Gold 78	124	621	"	" 76896
Billie 1	124	556	5/2/74	" 84204
Billie 2	124	557	"	" 84205
Billie 3	124	558	"	" 84206
Billie 4	124	559	"	" 84207
Enid	15	183	12/12/41	" 71683
Golden	18	28	7/1/24	" 71656
Golden Reef	18	28	1/24/38	" 71682
Heebner	17	118	7/8/48	" 71700
Homestead	61	256	11/12/24	" 71654
Jacquwyn	15	184	12/12/41	" 71684
Little Squirt	16	376	3/10/47	" 71962
London	16	472	8/11/47	" 71698
London Butte	16	473	8/11/47	" 71699
Merigold No. 1	11	6	7/1/24	" 71653
Maxine	15	184	12/12/41	" 71685
Meadows	15	184	12/12/41	" 71686
Mike	16	377	3/10/47	" 71693
Mortgage	15	185	12/12/41	" 71687
Silver Reef (Amended)	18	30	12/12/41	" 71688
Yellow Spider	15	186	12/12/41	" 71689
Zeida	15	187	12/12/41	" 71690
Gold Ace	12	348	2/28/34	" 71662
Gold Beetle	15	52	1/16/38	" 71659
Gold Bishop	12	49	2/28/34	" 71663
Gold Bug (Amended)	15	53	1/24/38	" 71660
Gold Crown	12	349	2/28/34	" 71664
Gold Jug	12	342	2/28/34	" 71665

Name of Claim Lode	Lander County Recording Data		Date of Location	BLM Parent Serial No.
	Book	Page		
Gold King	12	345	2/28/34	NMC 71666
Gold Moon	12	346	2/28/34	" 71667
Gold Point	12	341	2/28/34	" 71668
Gold Prince	12	345	2/28/34	" 71669
Gold Queen	12	345	2/28/34	" 71670
Gold Ridge	12	348	2/28/34	" 71671
Gold Standard	12	340	2/28/34	" 71672
Gold Star	12	346	2/28/34	" 71673
Gold Vault (Amended)	15	56	1/24/38	" 71661
Golden Boy	12	341	2/28/34	" 71674
Golden Dawn	12	343	2/28/34	" 71675
Golden Era	12	344	2/28/34	" 71676
Golden Girl	12	343	2/28/34	" 71677
First Extensior	15	50	1/30/34	" 71655
Fraser Gold	12	340	2/28/34	" 71678
Kathy	16	376	3/10/47	" 71694
Mars (Amended)	15	40	5/23/40	" 71657
Most Gold	12	350	2/28/34	" 71679
Moynahan Gold	12	350	2/28/34	" 71680
Nevada Gold	12	351	2/28/34	" 71681
Pete	16	377	3/10/47	" 71695
Sandra	16	378	3/10/47	" 71696
Saturn	15	42	5/23/40	" 71658
Uranus	15	38	12/12/41	" 71691
Wright	16	379	3/10/47	" 71697
Bullion No. 1	15	273	4/9/42	" 71701
Bullion No. 2	15	273	4/9/42	" 71702
Bullion No. 3	15	274	4/9/42	" 71703
Bullion No. 4	15	274	4/9/42	" 71704
Bullion No. 5	15	275	4/9/42	" 71705
Bullion No. 6	15	275	4/9/42	" 71706
Bullion No. 7	15	276	4/17/42	" 71707
Bullion No. 8	15	276	4/17/42	" 71708
Bullion No. 9	15	277	4/17/42	" 71709
Bullion No. 10	15	277	4/17/42	" 71710
Bullion No. 11	15	297	4/17/42	" 71711
Bullion No. 12	15	297	4/17/42	" 71712
Bullion No. 14	15	298	5/2/42	" 71713
Bullion No. 15	15	299	5/2/42	" 71714
Bullion No. 16	15	300	5/2/42	" 71715
Bullion No. 17	15	300	5/2/42	" 71716
Bullion No. 18	15	301	5/3/42	" 71717
Bullion No. 19	15	301	5/5/42	" 71718
Bullion No. 20	15	302	5/5/42	" 71719
Bullion No. 21	15	318	6/4/42	" 71720
Bullion No. 22	15	318	6/4/42	" 71721
Bullion No. 23	15	319	6/4/42	" 71722
Bullion No. 24	15	319	6/4/42	" 71723
Bullion No. 25	15	320	6/4/42	" 71724
Iron Blossom	11	6	7/1/24	" 69736
Iron Blossom #1	10	343	6/23/22	" 69737
Iron Blossom No. 2 Lode	16	11	6/23/22	" 69738
Sweep-stake	16	31	7/1/24	" 69739
Golden No. 1 Lode	16	29	7/1/24	" 69740
Torchy	16	32	7/1/24	" 69741
7 Come 11 Lode	16	31	7/2/23	" 69743
Northern Lode	13	30	8/25/26	" 69742
Claridon Lode	16	25	9/21/40	" 69745
Edison Lode	16	27	9/21/40	" 69750
Espyville Lode	16	28	9/21/40	" 69746
Moran Lode	16	30	9/21/40	" 69747
Prospect	16	12	9/21/40	" 69748
Martel Lode	16	29	9/21/40	" 69749

EXHIBIT A

<u>Name of Claim Lode</u>	<u>Lander County Recording Data</u>		<u>Date of Location</u>	<u>BLM Parent Serial No.</u>
	<u>Book</u>	<u>Page</u>		
Galion	16	28	9/21/40	NMC 69751
ELM	20	45	3/22/56	" 69752
ASH	20	44	3/22/56	" 69753
OAK	20	46	3/22/56	" 69754
FIR	20	45	3/22/56	" 69755
Daniel Lode (Margaret)	17	353	1/5/40	" 69744

Mill Sites

GAM 1 through 83 and
 GAM 101 through 119

NMC 66600 through
 66701

Placer Claims

Ambrose Placer	NMC 71642
Edward	" 71643
Eileen	" 71644
Leona Placer	" 71645
Gerry	" 71646
Desert	" 71647
The Desert Extension Placer Claim	" 71648
The Desert Number Two Placer Claim	" 71649
CAMERON	" 71650
Goldacre	" 71651
SANDUSKY	" 71652

EXHIBIT A

UNPATENTED PROPERTY LEASED BY
CORTEZ JOINT VENTURE

Property Owners	Claim Name	Eureka County, Nevada			BLM NMC #
		Recordation Date	Book	Page	
Russell	Amy	12/19/68	26	490	47053
	Bruno	1/5/07	C	106	47024
	Bruno #1	12/19/68	26	491	47054
	Cavalier	7/7/04	B	143	47025
	Eagle	11/12/35	H	506	47026
	Erin	9/9/22	G	436	47027
	Esther	8/10/23	G	482	47028
	Glittering Galore	8/9/23	G	483	47029
	Josephine	12/19/68	26	507	47055
	Cortez	8/9/23	G	482	47030
	Cortez #1	8/9/23	G	482	47031
	Cortez #2	8/8/23	G	483	47032
	Cortez #3	8/12/23	G	483	47033
	Cortez #4	8/12/23	G	483	47034
	Cortez #5	8/9/23	G	483	47035
	Blue Bell	6/15/19	G	273	47036
	Blue Jay	11/14/35	H	506	47037
	London	8/21/30	H	274	47038
	Majestic	10/18/28	H	139	47039
	Majestic #1	10/20/28	H	139	47040
	Mascot	9/29/03	B	119	47041
	#9	12/19/68	26	512	47056
	#10	8/10/54	J	282	47057
	#11	10/26/71	40	587	47058
	#23	12/19/68	26	513	47059
	#24	12/19/68	26	514	47060
	Monterey	12/19/68	26	511	47061
	Ida	12/19/68	26	502	47062
	Ida #1	12/19/68	26	503	47063
	Ida #2	12/19/68	26	504	47064
	Ida #3	12/19/68	26	505	47065
	Ida #4	12/19/68	26	506	47066
	Oneonton	9/30/03	B	119	47042
	Shamrock	9/10/22	G	438	47043
	Tom Billam	7/29/09	E	54	47044
	Valley View	7/20/19	H	179	47045
	Victory	9/6/63	(19)	557(L)	47067
			(21)	082	
			107	548(L)	47068
	Victory #1	8/15/71	C	172	47046
	Highland Lassie	11/6/06	C	172	47046
	Lassie #1	12/19/68	26	508	47069
	Lassie #2	12/19/68	26	509	47070
	Helen	9/19/50	26	499	47073
	Helen #1	9/19/50	26	500	47074
	Helen #2	9/19/50	26	501	47075
	Whitney	5/27/34	H	408	47017
	Shiela	5/26/34	H	407	47048
	Norman	5/27/34	H	409	47049
	Esther B (Esther)	5/28/34	H	406	47050
Nora	5/28/34	H	495	47051	
Nora #1	5/3/76	55	494	47076	
Nora #2	5/3/76	54	495	47077	
Buddy	4/15/68	H	406	47052	
Buddy #1	4/15/68	26	492	47078	
Buddy #2	4/15/68	26	493	47079	
Buddy #3	4/15/68	26	494	47080	
Long Shot	9/1/61	26	510	47071	
Long Shot #1	12/5/68	28	25	47072	

EXHIBIT A

Property Owners	Claim Name	Eureka County, Nevada			BLM NMC #
		Recordation Date	Book	Page	
C - 1		4/8/69	28	382	47333
C - 2		4/8/69	28	382A	47334
C - 3		4/8/69	28	383	47335
C - 4		4/8/69	28	384	47336
C - 5		4/8/69	28	385	47337
C - 6		4/8/69	28	386	47338
C - 7		3/19/69	28	235	47339
C - 8		3/19/69	28	236	47340
C - 9		3/19/69	28	238	47341
C - 10		3/19/69	28	239	47342
C - 11		3/19/69	28	240	47343
C - 12		3/19/69	28	241	47344
C - 13		3/19/69	28	242	47345
C - 14		3/19/69	28	243	47346
C - 15		4/30/69	28	577	47347
C - 16		4/30/69	28	578	47348
C - 17		4/30/69	28	579	47349
C - 18		4/21/69	28	424	47350
C - 19		4/30/69	28	580	47351
C - 20		4/21/69	28	425	47352
C - 21		4/30/69	28	581	47353
C - 22		4/21/69	28	426	47354
C - 23		4/21/69	28	427	47355
C - 24		4/21/69	28	428	47356
C - 25		4/30/69	28	582	47357
C - 26		4/30/69	28	583	47358
C - 27		4/30/69	28	584	47359
C - 28		4/30/69	28	585	47360
C - 29		4/30/69	28	586	47361
C - 30		4/30/69	28	587	47362
C - 31		4/30/69	28	588	47363
C - 34		4/30/69	28	589	47364
C - 35		4/30/69	28	590	47365
C - 36		4/30/69	28	591	47366
C - 37		4/21/69	28	429	47367
C - 38		4/21/69	28	430	47368
C - 40		5/7/69	29	27	47369
C - 41		5/7/69	29	28	47370
C - 42		5/7/69	29	29	47371
C - 43		5/7/69	29	30	47372
C - 44		5/7/69	29	31	47373
C - 45		5/7/69	29	32	47374
C - 46		5/7/69	29	33	47375
C - 47		5/7/69	29	34	47376
C - 48		5/7/69	29	35	47377
C - 49		5/7/69	29	36	47378
M - 18		4/8/69	28	352	47251
M - 19		4/8/69	28	353	47252
M - 20		4/8/69	28	354	47253
M - 21		4/8/69	28	355	47254
M - 22		4/8/69	28	356	47255
M - 23		4/8/69	28	357	47256
M - 24		4/8/69	28	358	47257
M - 25		4/8/69	28	359	47258
M - 26		4/8/69	28	360	47259
M - 27		4/8/69	28	361	47260
M - 28		4/8/69	28	362	47261
M - 29		4/8/69	28	363	47262
M - 30		4/21/69	28	431	47263
M - 31		4/21/69	28	432	47264
M - 32		4/21/69	28	433	47265
M - 33		4/21/69	28	434	47266
M - 34		4/8/69	28	364	47267
M - 35		4/21/69	28	435	47268
M - 36		4/21/69	28	436	47269
M - 37		4/21/69	28	437	47270
M - 38		4/21/69	28	438	47271
M - 39		4/21/69	28	439	47272

Property Owners	Claim Name	Eureka County, Nevada		Page	BLM NMC #
		Recordation Date	Book		
M - 40		4/21/69	28	440	47273
M - 41		5/7/69	29	26	47274
M - 42		4/8/69	28	365	47275
M - 43		4/8/69	28	366	47276
M - 44		4/8/69	28	367	47277
M - 45		7/24/69	30	134	47278
M - 46		8/29/69	31	323	47279
M - 47		4/30/69	28	571	47280
M - 48		4/30/69	28	572	47281
M - 49		4/21/69	28	441	47282
M - 50		4/21/69	28	442	47283
M - 51		4/8/69	28	368	47284
M - 52		4/8/69	28	369	47285
M - 53		4/8/69	28	370	47286
M - 54		4/8/69	28	371	47287
M - 55		4/8/69	28	372	47288
M - 56		4/8/69	28	373	47289
M - 57		4/30/69	28	573	47290
M - 58		4/30/69	28	574	47291
M - 59		4/21/69	28	443	47292
M - 60		4/8/69	28	374	47293
M - 61		4/8/69	28	375	47294
M - 62		4/8/69	28	376	47295
M - 63		4/8/69	28	377	47296
M - 64		4/8/69	28	378	47297
M - 65		4/8/69	28	379	47298
M - 66		4/8/69	28	380	47299
M - 67		8/29/69	31	324	47300
M - 68		8/29/69	31	325	47301
M - 69		8/29/69	31	326	47302
M - 70		7/24/69	30	135	47303
M - 71		8/29/69	31	327	47304
M - 72		8/29/69	31	328	47305
M - 73		8/29/69	31	329	47306
M - 74		8/29/69	31	330	47307
M - 75		8/29/69	31	331	47308
M - 76		8/29/69	31	332	47309
M - 77		8/29/69	31	333	47310
M - 78		8/29/69	31	334	47311
M - 79		8/29/69	31	335	47312
M - 80		8/29/69	31	336	47313
M - 81		8/29/69	31	337	47314
M - 82		8/29/69	31	338	47315
M - 101		4/21/69	28	444	47316
M - 102		4/21/69	28	445	47317
M - 103		4/21/69	28	446	47318
M - 104		4/21/69	28	447	47319
M - 105		4/21/69	28	448	47320
M - 106		4/21/69	28	449	47321
M - 107		4/21/69	28	450	47322
M - 108		4/21/69	28	451	47323
M - 109		4/21/69	28	452	47324
M - 110		4/21/69	28	453	47325
M - 111		4/8/69	28	381	47326
M - 112		4/30/69	28	575	47327
M - 113		4/30/69	28	576	47328
M - 114		4/21/69	28	454	47329
M - 115		4/21/69	28	455	47330
M - 116		4/21/69	28	456	47331
M - 117		4/21/69	28	457	47332
Ion 7		3/12/64	3	814	47248
Ion 8		3/12/64	3	815	47249
Ion 9		3/12/64	3	816	47250
Ion 1A		2/12/69	27	559	47242
Ion 2A		2/12/69	27	560	47243
Ion 3A		2/12/69	27	561	47244

Property Owners	Claim Name	Eureka County, Nevada			BLM NMC #
		Recordation Date	Book	Page	
	Ion 4A	2/12/69	27	562	47245
	Ion 5A	2/12/69	27	563	47246
	Ion 6A	2/12/69	27	564	47247
	AHR #1				133042
	AHR #2				133043
	Rus #1				50604
	Rus #2				50605
	Rus #3				50606
	Rus #4				50607
	Rus #5				50608
	Rus #6				50609
	Rus #7				50610
	Rus #8				50611
	Rus #9				50612
	Rus #10				50613
	Rus #11				50614
	Rus #12				50615
	Rus #13				50616
	Rus #14				50617
	Rus #15				50618
	Rus #16				50619
	Rus #17				50620
	Rus #18				50621
	Rus #19				50622
	Rus #20				50623
	Rus #21				50624
	Rus #22				50625
	Rus #23				50626
	CV #1				128073
	CV #2				128074
	CV #3				128075
	CV #4				128076
	CV #5				128077
	CV #6				128078
	CV #7				128079
	CV #8				128080
	CV #9				128081
	CV #10				128082
	CV #11				128083
	CV #12				128084
	CV #13				128085
	CV #14				128086
	CV #15				128087
	CV #16				128088
	CV #17				128089
	CV #18				128090
	CV #19				128091
	CV #20				128092
	CV #21				128093
	CV #22				128094
	CV #23				128095
	CV #24				128096
	CV #25				128097
	CV #26				128098
	CV #27				128099
	CV #28				128100
	CV #29				128101
	CV #30				128102
	CV #31				128103
	CV #32				128104
	CV #33				128105
	CV #34				128106
	CV #35				128107
	CV #36				128108
	CV #37				128109
	CV #38				128110
	CV #39				128111
	CV #40				128112

BOOK 107 PAGE 232

		Eureka County, Nevada			
Property Owners	Claim Name	Recordation Date	Book	Page	BLM NMC #
	CV #41				128113
	CV #42				128114
	CV #43				128115
	CV #44				128116
	CV #45				128117
	CV #46				128118
	CV #47				128119
	CV #48				128120
	CV #49				128121
	CV #50				128122
	CV #51				128123
	CV #52				128124
	CV #53				128125
	CV #54				128126
	CV #55				128127
	CV #56				128128
	CV #57				128129
	CV #58				128130
	CV #59				128131
	HOM #1		75	594	128014
	HOM #2		75	595	128015
	HOM #3		75	596	128016
	HOM #4		75	597	128017
	HOM #5		75	598	128018
	HOM #7		75	600	128020
	HOM #9		76	2	128022
	HOM #11		76	4	128024
	HOM #13 (Lander County)		171	564	128026
	HOM #15 (Lander County)		171	566	128028
	HOM #17		76	6	128030
	HOM #19		76	8	128032
	HOM #20		76	9	128033
	HOM #21		76	10	128034
	HOM #23		76	12	128036
	HOM #25		76	14	128038
	HOM #27		76	16	128040
	HOM #29		76	18	128042
	HOM #31		76	20	128044
	HOM #33		76	22	128046
	HOM #35		76	24	128048
	HOM #37		76	26	128050
	HOM #39		76	28	128052
	HOM #41		76	30	128054
	Millsites 1 - 161				47081-47241
Lucia Jones	Black Lady		46	400	26684
Elmer Schroder	Blue Eagle		46	37	87532
	Blue Eagle 2		50	350	87533
	Blue Eagle 3		51	532	87534
	Blue Eagle 4		51	533	87535
Louis Rossi	Mocking Bird No. 1		K	198	61357
	Mocking Bird No. 2		K	199	61358
	Mocking Bird No. 3		K	199	61359
	Mocking Bird No. 4		K	200	61360
	Mocking Bird No. 5		M	1	61361
	Mocking Bird No. 6		M	1	61362
	Juniper No 1		K	197	61363
	Juniper No 2		K	197	61364
	Juniper No 3		K	197	61365
	Juniper No 4		K	198	61366
	Juniper No 5		K	340	61367
	Juniper No 6		K	340	61368
	Juniper No 7		4	118	61369
	Juniper No 8		4	119	61370
	Juniper No 9		4	120	61371

EXHIBIT A

Eureka County, Nevada

Property Owners	Claim Name	Recordation Date	Book	Page	BLM NMC #
	Blue Mountain		1	210	NMC 61338
	Blue Mountain (No. 2)		5	45	NMC 61339
	Blue Mountain (No. 3)		5	46	NMC 61340
	Blue Mountain (No. 4)		5	47	NMC 61341
	Blue Mountain (No. 5)		5	48	NMC 61342
	Blue Mountain (No. 6)		5	49	NMC 61343
	Wild Cat		1	244	NMC 61344
	Wild Cat (No. 2)		5	43	NMC 61345
	Wild Cat (No. 3)		1	44	NMC 61346
	Sage Hen		1	243	NMC 61353
	Porcupine		1	210	NMC 61355
	Owl		1	211	NMC 61348
	Bull Snake		1	242	NMC 61351
	Weasel		1	451	NMC 61352
	Yellow Squirrel		1	209	NMC 61254
	Red Robin		1	209	NMC 61349
	Deer		1	244	NMC 61350
	Coyote		1	243	NMC 61347

RECORDED AT REQUEST OF
Gifford + Vernon
 BOOK 107 PAGE 302

82 DEC 28 AIO: 35

OFFICIAL RECORDS
 EUREKA COUNTY, NEVADA
 WILLIS A. DEPADL - RECORDER
 FILE NO. 86005
 FEE \$ 26.00

BOOK 107 PAGE 234