

CERTIFICATE OF MINING LOCATION
LODE CLAIM ON PUBLIC DOMAIN

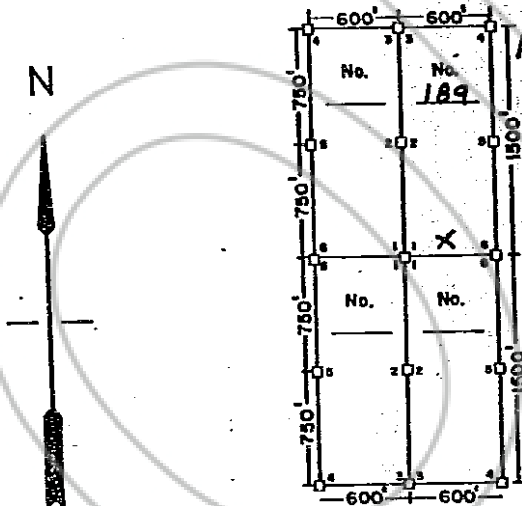
NOTICE IS HEREBY GIVEN that the SEL RAT No. 189 lode mining claim has been located by AMSELCO EXPLORATION INC., a Delaware corporation, whose address is 90 West Grove Street, Suite 100, Reno, Nevada 89509. The general course of this claim is North & South. This claim is 1500 feet in length along the course of the claim, being 25 feet from the point of discovery in a S direction to the S end line of this claim, and 1475 feet in a N direction to the N end line of the claim. This claim is 600 feet in width, being 300 feet in width on each side of the center line of the claim.

This claim is located all or in part in the following quarter section(s), township(s) and range(s):

<u>NW</u> 1/4, Section <u>21</u> , T <u>18</u> N., R <u>53</u> E., M.D.B & M.
<u>NE</u> 1/4, Section <u> </u> , T <u> </u> N., R <u> </u> E., M.D.B & M.
<u>SE</u> 1/4, Section <u> </u> , T <u> </u> N., R <u> </u> E., M.D.B & M.
<u>SW</u> 1/4, Section <u> </u> , T <u> </u> N., R <u> </u> E., M.D.B & M.

in unknown Mining District, Eureka County, Nevada. The location monument of this claim is situated with reference to some natural object or permanent monument as follows: Approximately N 46°W and 9600 ft. from claim location marker SR-1. The claim location marker SR-1, a 3"x6" steel pipe, is located approximately as follows: 1.93 miles N76°E from Grays Peak; 0.55 miles S27°W from Surprise Peak; 2.50 miles N8°E from South Hill.

The corners of this claim are marked by 4" by 4" x 5' wood posts, 4" diameter x 5' plastic pipe, or 4" trees with metal tags inscribed with the appropriate corner number as shown on the following sketch and accompanying claim map(s).



RECORDED AT REQUEST OF
AMERICAN SELCO INC
BOOK 107 PAGE 500

83 FEB 3 A 9:58

OFFICIAL RECORDS
EUREKA COUNTY, NEVADA
H.N. REBALEATI, RECORDER
FILE NO. 86188
FEE \$ 4.00

The location work consisted of making the map(s) as provided in NRS 517.040.

Dated and posted on the ground this 18 day of December 1982.

Witnesses:

[Signature]
[Signature]

Locator: Amselco Exploration Inc.

By *[Signature]*
Agent for
AMSELCO EXPLORATION INC.

CERTIFICATE OF MINING LOCATION
LODE CLAIM ON PUBLIC DOMAIN

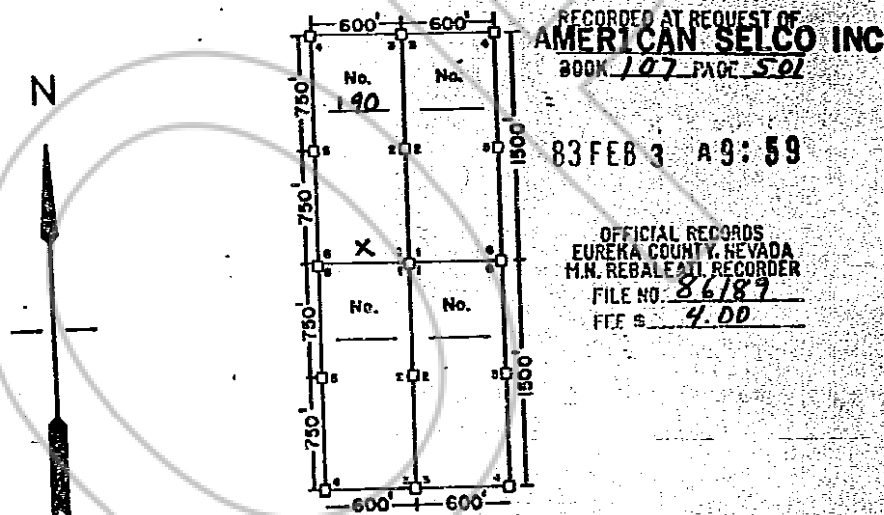
NOTICE IS HEREBY GIVEN that the SEL RAT No. 190 lode mining claim has been located by AMSELCO EXPLORATION INC., a Delaware corporation, whose address is 90 West Grove Street, Suite 100, Reno, Nevada 89509. The general course of this claim is North & South. This claim is 1500 feet in length along the course of the claim, being 25 feet from the point of discovery in a S direction to the S end line of this claim, and 1475 feet in a N direction to the N end line of the claim. This claim is 600 feet in width, being 300 feet in width on each side of the center line of the claim.

This claim is located all or in part in the following quarter section(s), township(s) and range(s):

N 43 1/4, Section 21, T 18 N., R 53 E., M.D.B & M.
1/4, Section _____, T 18 N., R 53 E., M.D.B & M.
1/4, Section _____, T 18 N., R 53 E., M.D.B & M.
1/4, Section _____, T 18 N., R 53 E., M.D.B & M.
in unknown Mining District, Eureka County,

Nevada. The location monument of this claim is situated with reference to some natural object or permanent monument as follows: Approximately N44°W and 9200 ft. from claim location marker SR-1. The claim location marker SR-1, a 3"x6' steel pipe, is located approximately as follows: 1.93 miles N76°E from Grays Peak; 0.55 miles S27°W from Surprise Peak; 2.50 miles N8°E from South Hill.

The corners of this claim are marked by 4" by 4" x 5' wood posts, 4" diameter x 5' plastic pipe, or 4" trees with metal tags inscribed with the appropriate corner number as shown on the following sketch and accompanying claim map(s).



The location work consisted of making the map(s) as provided in NRS 517.040.

Dated and posted on the ground this 18 day of December 1982.

Witnesses:

[Signature]
[Signature]

Locator: Amselco Exploration Inc.

By [Signature]
Agent for
AMSELCO EXPLORATION INC.

CERTIFICATE OF MINING LOCATION
LODE CLAIM ON PUBLIC DOMAIN

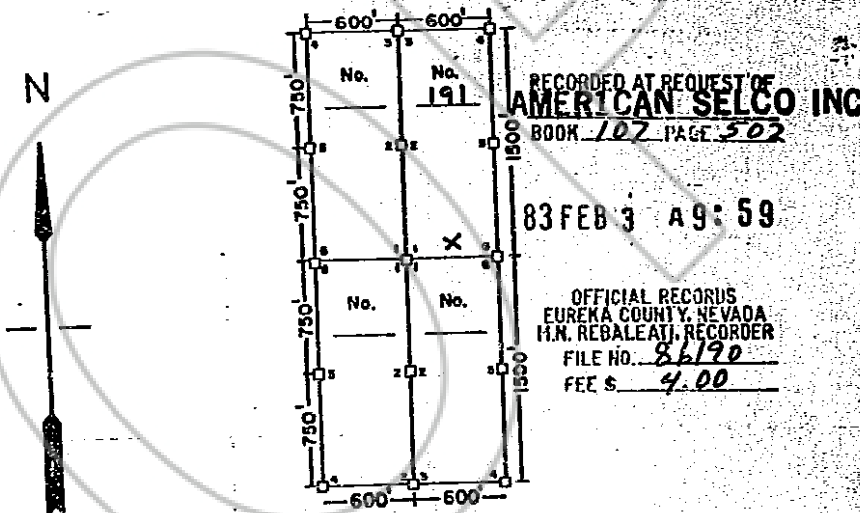
NOTICE IS HEREBY GIVEN that the SEL RAT No. 191 lode mining claim has been located by AMSELCO EXPLORATION INC., a Delaware corporation, whose address is 90 West Grove Street, Suite 100, Reno, Nevada 89509. The general course of this claim is North & South. This claim is 1500 feet in length along the course of the claim, being 25 feet from the point of discovery in a S direction to the S end line of this claim, and 1475 feet in a N direction to the N end line of the claim. This claim is 600 feet in width, being 300 feet in width on each side of the center line of the claim.

This claim is located all or in part in the following quarter section(s), township(s) and range(s):

<u>NE</u> 1/4, Section <u>21</u> , T <u>18</u> N., R <u>53</u> E., M.D.B & M.
<u>1/4</u> , Section <u>21</u> , T <u>18</u> N., R <u>53</u> E., M.D.B & M.
<u>1/4</u> , Section <u>21</u> , T <u>18</u> N., R <u>53</u> E., M.D.B & M.
<u>1/4</u> , Section <u>21</u> , T <u>18</u> N., R <u>53</u> E., M.D.B & M.

in unknown Mining District, Eureka County, Nevada. The location monument of this claim is situated with reference to some natural object or permanent monument as follows: Approximately N42°W and 9600 ft. from claim location marker SR-1. The claim location marker SR-1, a 3"x6" steel pipe, is located approximately as follows: 1.93 miles N76°E from Grays Peak; 0.55 miles S27°W from Surprise Peak; 2.50 miles N8°E from South Hill.

The corners of this claim are marked by 4" by 4" x 5' wood posts, 4" diameter x 5' plastic pipe, or 4" trees with metal tags inscribed with the appropriate corner number as shown on the following sketch and accompanying claim map(s).



The location work consisted of making the map(s) as provided in NRS 517.040.

Dated and posted on the ground this 18 day of December 1982.

Witnesses:

[Signature]
[Signature]

Locator: Amselco Exploration Inc.

By [Signature]
Agent for
AMSELCO EXPLORATION INC.

86191

CERTIFICATE OF MINING LOCATION
LODE CLAIM ON PUBLIC DOMAIN

NOTICE IS HEREBY GIVEN that the SEL RAT No. 192 lode mining claim has been located by AMSELCO EXPLORATION INC., a Delaware corporation, whose address is 90 West Grove Street, Suite 100, Reno, Nevada 89509. The general course of this claim is North & South. This claim is 1500 feet in length along the course of the claim, being 2.5 feet from the point of discovery in a N direction to the N end line of this claim, and 1475 feet in a S direction to the S end line of the claim. This claim is 600 feet in width, being 300 feet in width on each side of the center line of the claim.

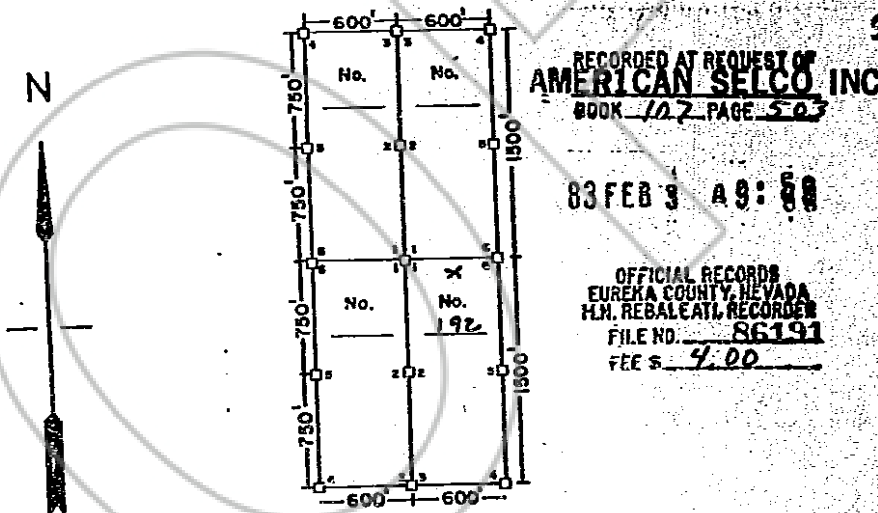
This claim is located all or in part in the following quarter section(s), township(s) and range(s):

<u>NW</u> 1/4, Section <u>21</u> , T <u>18</u> N., R <u>53</u> E., M.D.B & M.
<u>S</u> 1/4, Section <u>21</u> , T <u>18</u> N., R <u>53</u> E., M.D.B & M.
<u>1</u> 1/4, Section <u>21</u> , T <u>18</u> N., R <u>53</u> E., M.D.B & M.
<u>1</u> 1/4, Section <u>21</u> , T <u>18</u> N., R <u>53</u> E., M.D.B & M.

in unknown Mining District, Eureka County, Nevada.

The location monument of this claim is situated with reference to some natural object or permanent monument as follows: Approximately N46°W and 9550 ft. from claim location marker SR-1. The claim location marker SR-1, a 3"x6" steel pipe, is located approximately as follows: 1.93 miles N76°E from Grays Peak; 0.55 miles S27°W from Surprise Peak; 2.50 miles N8°E from South Hill.

The corners of this claim are marked by 4" by 4" x 5' wood posts, 4" diameter x 5' plastic pipe, or 4" trees with metal tags inscribed with the appropriate corner number as shown on the following sketch and accompanying claim map(s).



The location work consisted of making the map(s) as provided in NRS 517.040.

Dated and posted on the ground this 18 day of December 1982.

Witnesses:

[Signature]
[Signature]

Locator: Amselco Exploration Inc.

By [Signature]
Agent for
AMSELCO EXPLORATION INC.

BOOK 107 PAGE 503

CERTIFICATE OF MINING LOCATION
LODE CLAIM ON PUBLIC DOMAIN

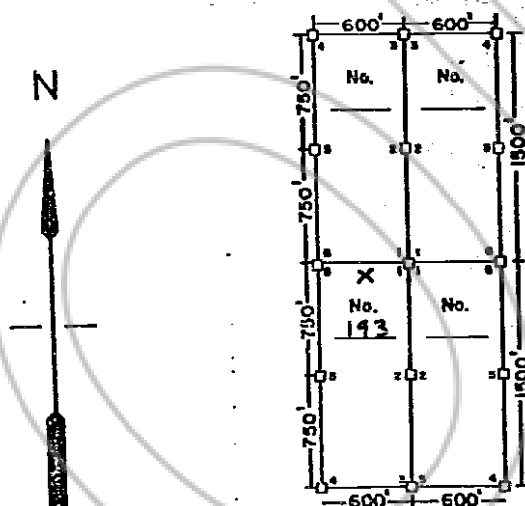
NOTICE IS HEREBY GIVEN that the SEL RAT No. 193 lode mining claim has been located by AMSELCO EXPLORATION INC., a Delaware corporation, whose address is 90 West Grove Street, Suite 100, Reno, Nevada 89509. The general course of this claim is North & South. This claim is 1500 feet in length along the course of the claim, being 25 feet from the point of discovery in a N direction to the N end line of this claim, and 1475 feet in a S direction to the S end line of the claim. This claim is 600 feet in width, being 300 feet in width on each side of the center line of the claim.

This claim is located all or in part in the following quarter section(s), township(s) and range(s):

<u>Ne</u>	1/4, Section	<u>21</u>	T	<u>18</u>	N., R	<u>53</u>	E.,	M.D.B & M.
<u>Sw</u>	1/4, Section	<u>21</u>	T	<u>18</u>	N., R	<u>53</u>	E.,	M.D.B & M.
	1/4, Section		T		N., R		E.,	M.D.B & M.
	1/4, Section		T		N., R		E.,	M.D.B & M.

in unknown Mining District, Eureka County, Nevada. The location monument of this claim is situated with reference to some natural object or permanent monument as follows: Approximately N 44° W and 9150 ft. from claim location marker SR-1. The claim location marker SR-1, a 3" x 6' steel pipe, is located approximately as follows: 1.93 miles N76°E from Grays Peak; 0.55 miles S27°W from Surprise Peak; 2.50 miles N8°E from South Hill.

The corners of this claim are marked by 4" by 4" x 5' wood posts, 4" diameter x 5' plastic pipe, or 4" trees with metal tags inscribed with the appropriate corner number as shown on the following sketch and accompanying claim map(s).



RECORDED AT REQUEST OF
AMERICAN SELCO INC
BOOK 107 PAGE 504

83 FEB 5 10:50

OFFICIAL RECORDS
EUREKA COUNTY, NEVADA
H.N. REBALEATI, RECORDER
FILE NO. 86192
FEE \$ 4.00

The location work consisted of making the map(s) as provided in NRS 517.040.

Dated and posted on the ground this 18 day of December 1982.

Witnesses:

[Signature]
[Signature]

Locator: Amselco Exploration Inc.

By [Signature]
Agent for
AMSELCO EXPLORATION INC.

86193

**CERTIFICATE OF MINING LOCATION
LODE CLAIM ON PUBLIC DOMAIN**

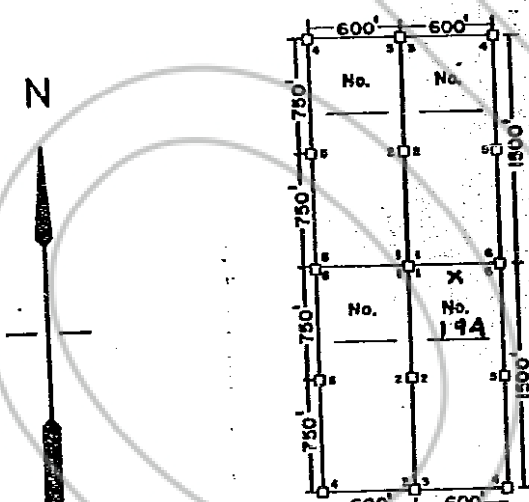
NOTICE IS HEREBY GIVEN that the SEL RAT No. 194 lode mining claim has been located by AMSELCO EXPLORATION INC., a Delaware corporation, whose address is 90 West Grove Street, Suite 100, Reno, Nevada 89509. The general course of this claim is North & South. This claim is 1500 feet in length along the course of the claim, being 25 feet from the point of discovery in a N direction to the N end line of this claim, and 1475 feet in a S direction to the S end line of the claim. This claim is 600 feet in width, being 300 feet in width on each side of the center line of the claim.

This claim is located all or in part in the following quarter section(s), township(s) and range(s):

<u>NE</u> 1/4, Section <u>21</u> , T <u>18</u> N., R <u>53</u> E., M.D.B & M.
<u>SE</u> 1/4, Section <u>21</u> , T <u>18</u> N., R <u>53</u> E., M.D.B & M.
<u>1/4</u> , Section <u> </u> , T <u> </u> N., R <u> </u> E., M.D.B & M.
<u>1/4</u> , Section <u> </u> , T <u> </u> N., R <u> </u> E., M.D.B & M.

in unknown Mining District, Eureka County, Nevada. The location monument of this claim is situated with reference to some natural object or permanent monument as follows: Approximately N 42° W and 8950 ft. from claim location marker SR-1. The claim location marker SR-1, a 3"x6" steel pipe, is located approximately as follows: 1.93 miles N76°E from Grays Peak; 0.55 miles S27°W from Surprise Peak; 2.50 miles N8°E from South Hill.

The corners of this claim are marked by 4" by 4" x 5' wood posts, 4" diameter x 5' plastic pipe, or 4" trees with metal tags inscribed with the appropriate corner number as shown on the following sketch and accompanying claim map(s).



RECORDED AT REQUEST OF
AMERICAN SELCO INC
BOOK 107 PAGE 505

03 FEB 9 10:58

OFFICIAL RECORDS
EUREKA COUNTY, NEVADA
M.H. REBALEATI, RECORDER
FILE NO. 86193
FEE \$ 4.00

The location work consisted of making the map(s) as provided in NRS 517.040.

Dated and posted on the ground this 18 day of December 1982.

Witnesses:

[Signature]
[Signature]

Locator: Amselco Exploration Inc.

By [Signature]
Agent for
AMSELCO EXPLORATION INC.

BOOK 107 PAGE 505

CERTIFICATE OF MINING LOCATION
LODE CLAIM ON PUBLIC DOMAIN

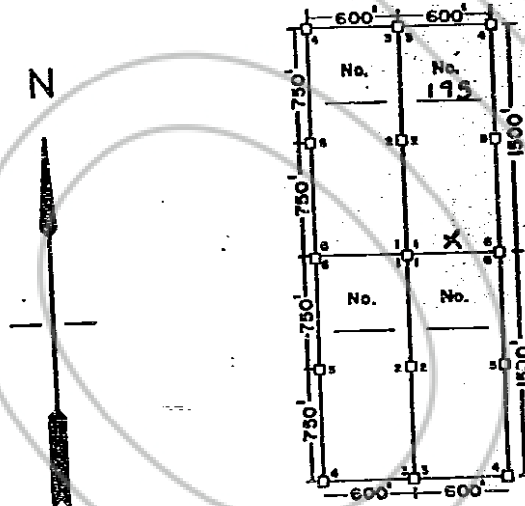
NOTICE IS HEREBY GIVEN that the SEL RAT No. 195 lode mining claim has been located by AMSELCO EXPLORATION INC., a Delaware corporation, whose address is 90 West Grove Street, Suite 100, Reno, Nevada 89509. The general course of this claim is North & South. This claim is 1500 feet in length along the course of the claim, being 25 feet from the point of discovery in a S direction to the S end line of this claim, and 1475 feet in a N direction to the N end line of the claim. This claim is 600 feet in width, being 300 feet in width on each side of the center line of the claim.

This claim is located all or in part in the following quarter section(s), township(s) and range(s):

SW 1/4, Section 21, T 18 N., R 53 E., M.D.B & M.
1/4, Section _____, T _____ N., R _____ E., M.D.B & M.
1/4, Section _____, T _____ N., R _____ E., M.D.B & M.
1/4, Section _____, T _____ N., R _____ E., M.D.B & M.

in unknown Mining District, Eureka County, Nevada. The location monument of this claim is situated with reference to some natural object or permanent monument as follows: Approximately N 62° W and 7850 ft. from claim location marker SR-1. The claim location marker SR-1, a 3" x 6' steel pipe, is located approximately as follows: 1.93 miles N76° E from Grays Peak; 0.55 miles S27° W from Surprise Peak; 2.50 miles N8° E from South Hill.

The corners of this claim are marked by 4" by 4" x 5' wood posts, 4" diameter x 5' plastic pipe, or 4" trees with metal tags inscribed with the appropriate corner number as shown on the following sketch and accompanying claim map(s).



RECORDED AT REQUEST OF
AMERICAN SELCO INC
BOOK 107 PAGE 506

83 FEB 3 9:59

OFFICIAL RECORDS
EUREKA COUNTY, NEVADA
H.N. REBALEATI, RECORDER
FILE NO. 86194
FEE \$ 4.00

The location work consisted of making the map(s) as provided in NRS 517.040.

Dated and posted on the ground this 18 day of December 1982.

Witnesses:

[Signature]
Dennis [unclear]

Locator: Amselco Exploration Inc.

By Chuck Watts
Agent for
AMSELCO EXPLORATION INC.

CERTIFICATE OF MINING LOCATION
LODE CLAIM ON PUBLIC DOMAIN

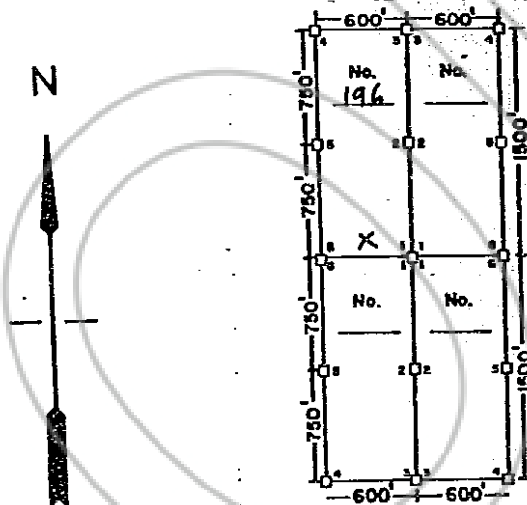
NOTICE IS HEREBY GIVEN that the SEL RAT No. 196 lode mining claim has been located by AMSELCO EXPLORATION INC., a Delaware corporation, whose address is 90 West Grove Street, Suite 100, Reno, Nevada 89509. The general course of this claim is North & South. This claim is 1500 feet in length along the course of the claim, being 25 feet from the point of discovery in a S direction to the S end line of this claim, and 1475 feet in a N direction to the N end line of the claim. This claim is 600 feet in width, being 300 feet in width on each side of the center line of the claim.

This claim is located all or in part in the following quarter section(s), township(s) and range(s):

<u>SW</u> 1/4, Section <u>21</u> , T <u>18</u> N., R <u>53</u> E., M.D.B & M.
<u>1/4</u> , Section <u>21</u> , T <u>18</u> N., R <u>53</u> E., M.D.B & M.
<u>1/4</u> , Section <u>21</u> , T <u>18</u> N., R <u>53</u> E., M.D.B & M.
<u>1/4</u> , Section <u>21</u> , T <u>18</u> N., R <u>53</u> E., M.D.B & M.

in unknown Mining District, Eureka County, Nevada. The location monument of this claim is situated with reference to some natural object or permanent monument as follows: Approximately N60°W and 7400 ft. from claim location marker SR-1. The claim location marker SR-1, a 3"x6" steel pipe, is located approximately as follows: 1.93 miles N76°E from Grays Peak; 0.55 miles S27°W from Surprise Peak; 2.50 miles N8°E from South Hill.

The corners of this claim are marked by 4" by 4" x 5' wood posts, 4" diameter x 5' plastic pipe, or 4" trees with metal tags inscribed with the appropriate corner number as shown on the following sketch and accompanying claim map(s).



RECORDED AT REQUEST OF
AMERICAN SELCO INC
BOOK 107 PAGE 507

83 FEB 3 A9:59

OFFICIAL RECORDS
EUREKA COUNTY, NEVADA
M.M. REBALEATI, RECORDER
FILE NO. 86195
FEE \$ 4.00

The location work consisted of making the map(s) as provided in NRS 517.040.

Dated and posted on the ground this 18 day of December 1982.

Witnesses:

[Signature]
[Signature]

Locator: Amselco Exploration Inc.

By [Signature]
Agent for
AMSELCO EXPLORATION INC.

**CERTIFICATE OF MINING LOCATION
LODE CLAIM ON PUBLIC DOMAIN**

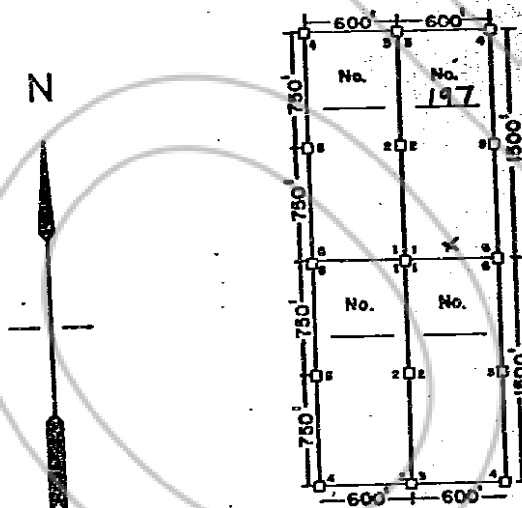
NOTICE IS HEREBY GIVEN that the SEL RAT No. 197 lode mining claim has been located by AMSELCO EXPLORATION INC., a Delaware corporation, whose address is 90 West Grove Street, Suite 100, Reno, Nevada 89509. The general course of this claim is North & South. This claim is 1500 feet in length along the course of the claim, being 25 feet from the point of discovery in a S direction to the S end line of this claim, and 1475 feet in a N direction to the N end line of the claim. This claim is 600 feet in width, being 300 feet in width on each side of the center line of the claim.

This claim is located all or in part in the following quarter section(s), township(s) and range(s):

SE 1/4, Section 21, T 18 N., R 53 E., M.D.B & M.
1/4, Section _____, T _____ N., R _____ E., M.D.B & M.
1/4, Section _____, T _____ N., R _____ E., M.D.B & M.
1/4, Section _____, T _____ N., R _____ E., M.D.B & M.
in unknown Mining District, Eureka County, Nevada.

The location monument of this claim is situated with reference to some natural object or permanent monument as follows: Approximately N58°W and 7000 ft. from claim location marker SR-1. The claim location marker SR-1, a 3"x6" steel pipe, is located approximately as follows: 1.93 miles N76°E from Grays Peak; 0.55 miles S27°W from Surprise Peak; 2.50 miles N8°E from South Hill.

The corners of this claim are marked by 4" by 4" x 5' wood posts, 4" diameter x 5' plastic pipe, or 4" trees with metal tags inscribed with the appropriate corner number as shown on the following sketch and accompanying claim map(s).



RECORDED AT REQUEST OF
AMERICAN SELCO INC
BOOK 107 PAGE 508

83 FEB 3 A 9:59

OFFICIAL RECORDS
EUREKA COUNTY, NEVADA
M.N. REBALEATI, RECORDER
FILE NO. 86196
FEE \$ 4.00

The location work consisted of making the map(s) as provided in NRS 517.040.

Dated and posted on the ground this 18 day of December 1982.

Witnesses:

Dennis Delamater

Locator: Amselco Exploration Inc.

By Chad L. Wells
Agent for
AMSELCO EXPLORATION INC.

**CERTIFICATE OF MINING LOCATION
LODE CLAIM ON PUBLIC DOMAIN**

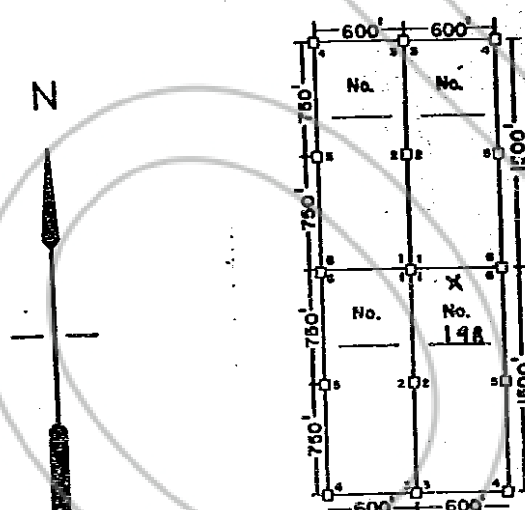
NOTICE IS HEREBY GIVEN that the SEL RAT No. 198 lode mining claim has been located by AMSELCO EXPLORATION INC., a Delaware corporation, whose address is 90 West Grove Street, Suite 100, Reno, Nevada 89509. The general course of this claim is North & South. This claim is 1500 feet in length along the course of the claim, being 25 feet from the point of discovery in a N direction to the N end line of this claim, and 1475 feet in a S end line of the claim. This claim is 600 feet in width, being 300 feet in width on each side of the center line of the claim.

This claim is located all or in part in the following quarter section(s), township(s) and range(s):

<u>1/4</u> , Section <u>28</u> , T <u>18</u> N., R <u>53</u> E., M.D.B. & M.
<u>NW</u> <u>1/4</u> , Section <u>28</u> , T <u>18</u> N., R <u>53</u> E., M.D.B. & M.
<u>1/4</u> , Section <u>29</u> , T <u>18</u> N., R <u>53</u> E., M.D.B. & M.
<u>1/4</u> , Section <u>29</u> , T <u>18</u> N., R <u>53</u> E., M.D.B. & M.

in unknown Mining District, Eureka County, Nevada. The location monument of this claim is situated with reference to some natural object or permanent monument as follows: Approximately N62°W and 7800' ft. from claim location marker SR-1. The claim location marker SR-1, a 3"x6" steel pipe, is located approximately as follows: 1.93 miles N76°E from Grays Peak; 0.55 miles S27°W from Surprise Peak; 2.50 miles N8°E from South Hill.

The corners of this claim are marked by 4" by 4" x 5' wood posts, 4" diameter x 5' plastic pipe, or 4" trees with metal tags inscribed with the appropriate corner number as shown on the following sketch and accompanying claim map(s).



RECORDED AT REQUEST OF
AMERICAN SELCO INC
BOOK 107 PAGE 509

83 FEB 3 A 9: 59

OFFICIAL RECORDS
EUREKA COUNTY, NEVADA
H.N. REBALEATI, RECORDER
FILE NO. 86197
FEE \$ 4.00

The location work consisted of making the map(s) as provided in NRS 517.040.

Dated and posted on the ground this 18 day of December 1982.

Witnesses:

Dennis S. Suter

Locator: Amselco Exploration Inc.

By Chad W. W.
Agent for
AMSELCO EXPLORATION INC.

BOOK 107 PAGE 509

CERTIFICATE OF MINING LOCATION
LODE CLAIM ON PUBLIC DOMAIN

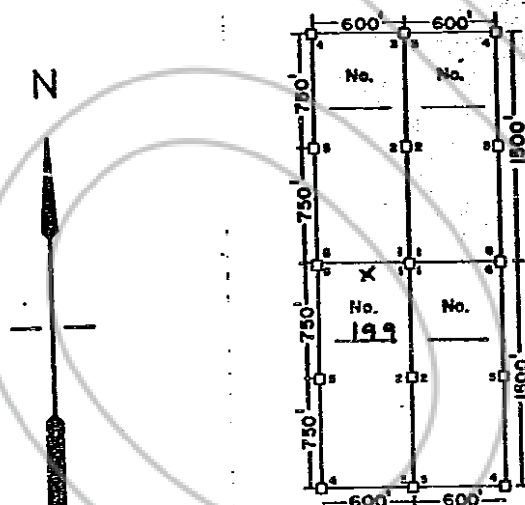
NOTICE IS HEREBY GIVEN that the SEL RAT No. 199 lode mining claim has been located by AMSELCO EXPLORATION INC., a Delaware corporation, whose address is 90 West Grove Street, Suite 100, Reno, Nevada 89509. The general course of this claim is North & South. This claim is 1500 feet in length along the course of the claim, being 25 feet from the point of discovery in a N direction to the N end line of this claim, and 1475 feet in a S direction to the S end line of the claim. This claim is 600 feet in width, being 300 feet in width on each side of the center line of the claim.

This claim is located all or in part in the following quarter section(s), township(s) and range(s):

N 1/4, Section 28, T 18 N., R 53 E., M.D.B & M.
1/4, Section , T 18 N., R 53 E., M.D.B & M.
1/4, Section , T 18 N., R 53 E., M.D.B & M.
1/4, Section , T 18 N., R 53 E., M.D.B & M.

in unknown Mining District, Eureka County, Nevada. The location monument of this claim is situated with reference to some natural object or permanent monument as follows: Approximately N60°W and 7350 ft. from claim location marker SR-1. The claim location marker SR-1, a 3"x6' steel pipe, is located approximately as follows: 1.93 miles N76°E from Grays Peak; 0.55 miles S27°W from Surprise Peak; 2.50 miles N8°E from South Hill.

The corners of this claim are marked by 4" by 4" x 5' wood posts, 4" diameter x 5' plastic pipe, or 4" trees with metal tags inscribed with the appropriate corner number as shown on the following sketch and accompanying claim map(s).



RECORDED AT REQUEST OF
AMERICAN SELCO INC
BOOK 107 PAGE 510

83 FEB 3 9:59

OFFICIAL RECORDS
EUREKA COUNTY, NEVADA
M.H. REBALCATT, RECORDER
FILE NO. 86198
FFE \$ 4.00

The location work consisted of making the map(s) as provided in NRS 517.040.

Dated and posted on the ground this 18 day of December 1982.

Witnesses:

[Signature]
[Signature]

Locator: Amselco Exploration Inc.

By [Signature]
Agent for
AMSELCO EXPLORATION INC.

**CERTIFICATE OF MINING LOCATION
LODE CLAIM ON PUBLIC DOMAIN**

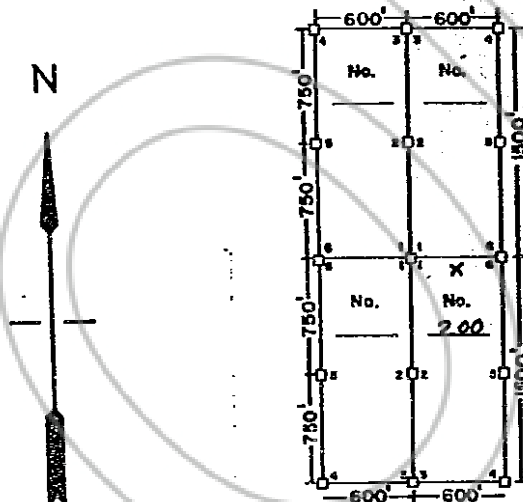
NOTICE IS HEREBY GIVEN that the SEL RAT No. 200 lode mining claim has been located by AMSELCO EXPLORATION INC., a Delaware corporation, whose address is 90 West Grove Street, Suite 100, Reno, Nevada 89509. The general course of this claim is North & South. This claim is 1500 feet in length along the course of the claim, being 25 feet from the point of discovery in a N direction to the N end line of this claim, and 1475 feet in a S direction to the S end line of the claim. This claim is 600 feet in width, being 300 feet in width on each side of the center line of the claim.

This claim is located all or in part in the following quarter section(s), township(s) and range(s):

<u>1/4</u> , Section <u>28</u> , T <u>18</u> N., R <u>53</u> E., M.D.B & M.
<u>NE</u> <u>1/4</u> , Section <u>28</u> , T <u>18</u> N., R <u>53</u> E., M.D.B & M.
<u>1/4</u> , Section <u>28</u> , T <u>18</u> N., R <u>53</u> E., M.D.B & M.
<u>1/4</u> , Section <u>28</u> , T <u>18</u> N., R <u>53</u> E., M.D.B & M.

in unknown Mining District, Eureka County, Nevada. The location monument of this claim is situated with reference to some natural object or permanent monument as follows: Approximately N 58°W and 6950 ft. from claim location marker SR-1. The claim location marker SR-1, a 3"x6" steel pipe, is located approximately as follows: 1.93 miles N76°E from Grays Peak; 0.55 miles S27°W from Surprise Peak; 2.50 miles N8°E from South Hill.

The corners of this claim are marked by 4" by 4" x 5' wood posts, 4" diameter x 5' plastic pipe, or 4" trees with metal tags inscribed with the appropriate corner number as shown on the following sketch and accompanying claim map(s).



RECORDED AT REQUEST OF
AMERICAN SELCO INC
BOOK 102 PAGE 577

83 FEB 3 A10:00

OFFICIAL RECORDS
EUREKA COUNTY, NEVADA
M.N. REBALEATI, RECORDER
FILE NO. 86199
FEE \$ 4.00

The location work consisted of making the map(s) as provided in NRS 517.040.

Dated and posted on the ground this 18 day of December 1982.

Witnesses:

Locator: Amselco Exploration Inc.

[Signature]
Dennis [unclear]

By [Signature]
Agent for
AMSELCO EXPLORATION INC.

86200
CERTIFICATE OF MINING LOCATION
LODE CLAIM ON PUBLIC DOMAIN

NOTICE IS HEREBY GIVEN that the SEL RAT No. 201 lode mining claim has been located by AMSELCO EXPLORATION INC., a Delaware corporation, whose address is 90 West Grove Street, Suite 100, Reno, Nevada 89509. The general course of this claim is North & South. This claim is 1500 feet in length along the course of the claim, being 25 feet from the point of discovery in a S direction to the S end line of this claim, and 1475 feet in a N direction to the N end line of the claim. This claim is 600 feet in width, being 300 feet in width on each side of the center line of the claim.

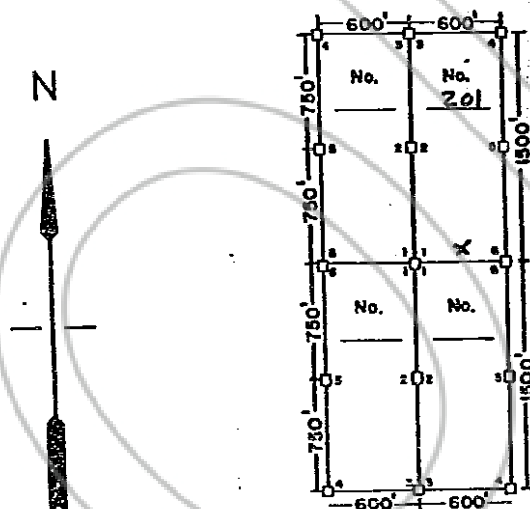
This claim is located all or in part in the following quarter section(s), township(s) and range(s):

<u>NW</u> 1/4, Section <u>28</u> , T <u>18</u> N., R <u>53</u> E., M.D.B & M.
<u>SW</u> 1/4, Section <u>28</u> , T <u>18</u> N., R <u>53</u> E., M.D.B & M.
1/4, Section _____, T _____ N., R _____ E., M.D.B & M.
1/4, Section _____, T _____ N., R _____ E., M.D.B & M.

in unknown Mining District, Eureka County, Nevada.

The location monument of this claim is situated with reference to some natural object or permanent monument as follows: Approximately N 83°W and 6900 ft. from claim location marker SR-1. The claim location marker SR-1, a 3"x6' steel pipe, is located approximately as follows: 1.93 miles N76°E from Grays Peak; 0.55 miles S27°W from Surprise Peak; 2.50 miles N8°E from South Hill.

The corners of this claim are marked by 4" by 4" x 5' wood posts, 4" diameter x 5' plastic pipe, or 4" trees with metal tags inscribed with the appropriate corner number as shown on the following sketch and accompanying claim map(s).



RECORDED AT REQUEST OF
AMERICAN SELCO INC
BOOK 107 PAGE 372

83 FEB 3 AIO: 00

OFFICIAL RECORDS
EUREKA COUNTY, NEVADA
M.N. REGALEATI, RECORDER
FILE NO. 86200
FEE \$ 7.00

The location work consisted of making the map(s) as provided in NRS 517.040.

Dated and posted on the ground this 19 day of December 1982.

Witnesses:

[Signature]
[Signature]

Locator: Amselco Exploration Inc.

By [Signature]
Agent for
AMSELCO EXPLORATION INC.

BOOK 107 PAGE 512

CERTIFICATE OF MINING LOCATION
LODE CLAIM ON PUBLIC DOMAIN

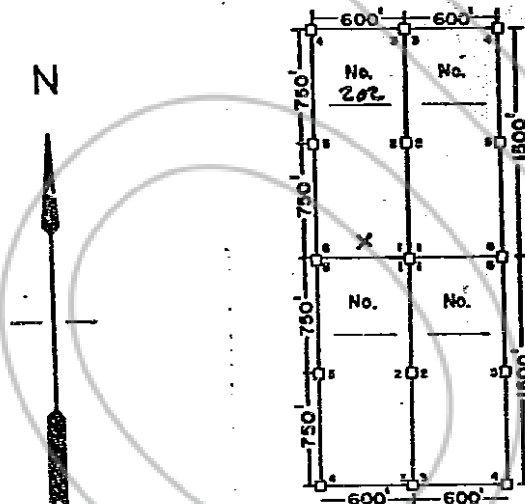
NOTICE IS HEREBY GIVEN that the SEL RAT No. 202 lode mining claim has been located by AMSELCO EXPLORATION INC., a Delaware corporation, whose address is 90 West Grove Street, Suite 100, Reno, Nevada 89509. The general course of this claim is North & South. This claim is 1500 feet in length along the course of the claim, being 25 feet from the point of discovery in a S direction to the S end line of this claim, and 1475 feet in a N direction to the N end line of the claim. This claim is 600 feet in width, being 300 feet in width on each side of the center line of the claim.

This claim is located all or in part in the following quarter section(s), township(s) and range(s):

N4 1/4, Section 28, T 18 N., R 53 E., M.D.B & M.
S 1/4, Section 28, T 18 N., R 53 E., M.D.B & M.
1/4, Section _____, T _____ N., R _____ E., M.D.B & M.
1/4, Section _____, T _____ N., R _____ E., M.D.B & M.

in unknown Mining District, Eureka County, Nevada. The location monument of this claim is situated with reference to some natural object or permanent monument as follows: Approximately N 82° 30' W and 6400 ft. from claim location marker SR-1. The claim location marker SR-1, a 3"x6" steel pipe, is located approximately as follows: 1.93 miles N76°E from Grays Peak; 0.55 miles S27°W from Surprise Peak; 2.50 miles N8°E from South Hill.

The corners of this claim are marked by 4" by 4" x 5' wood posts, 4" diameter x 5' plastic pipe, or 4" trees with metal tags inscribed with the appropriate corner number as shown on the following sketch and accompanying claim map(s).



RECORDED AT REQUEST OF
AMERICAN SELCO INC
BOOK 107 PAGE 513

83 FEB 3 AIO: 00

OFFICIAL RECORDS
EUREKA COUNTY, NEVADA
M.N. REBALEATI, RECORDER
FILE NO. 86201
FEE \$ 7.00

The location work consisted of making the map(s) as provided in NRS 517.040.

Dated and posted on the ground this 19 day of December 1982.

Witnesses:

[Signature]
Dennis [unclear]

Locator: Amselco Exploration Inc.

By [Signature]
Agent for
AMSELCO EXPLORATION INC.

CERTIFICATE OF MINING LOCATION
LODE CLAIM ON PUBLIC DOMAIN

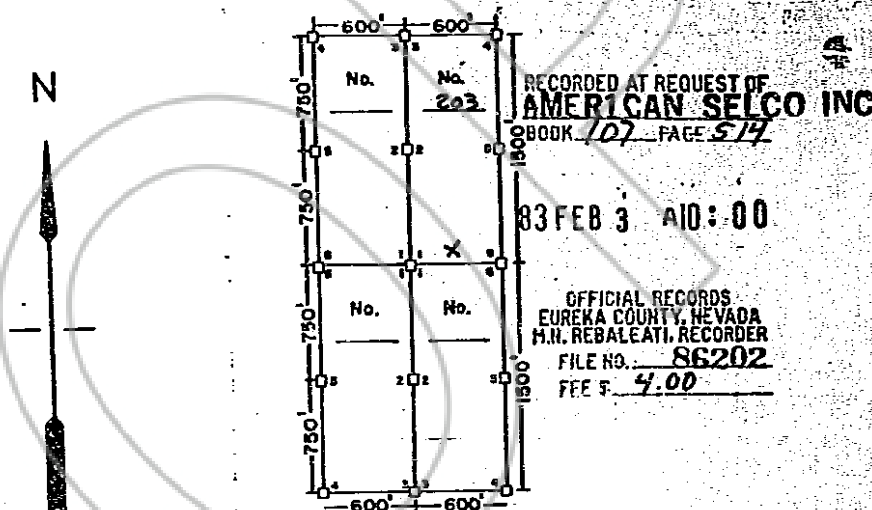
NOTICE IS HEREBY GIVEN that the SEL RAT No. 203 lode mining claim has been located by AMSELCO EXPLORATION INC., a Delaware corporation, whose address is 90 West Grove Street, Suite 100, Reno, Nevada 89509. The general course of this claim is North & South. This claim is 1500 feet in length along the course of the claim, being 25 feet from the point of discovery in a S direction to the S end line of this claim, and 1475 feet in a N direction to the N end line of the claim. This claim is 600 feet in width, being 300 feet in width on each side of the center line of the claim.

This claim is located all or in part in the following quarter section(s), township(s) and range(s):

<u>NE</u> 1/4, Section <u>28</u> , T <u>18</u> N., R <u>53</u> E., M.D.B & M.
<u>SE</u> 1/4, Section <u>28</u> , T <u>18</u> N., R <u>53</u> E., M.D.B & M.
<u>1/4</u> , Section <u> </u> , T <u> </u> N., R <u> </u> E., M.D.B & M.
<u>1/4</u> , Section <u> </u> , T <u> </u> N., R <u> </u> E., M.D.B & M.

in unknown Mining District, Eureka County, Nevada. The location monument of this claim is situated with reference to some natural object or permanent monument as follows: Approximately N 32°W and 5900 ft. from claim location marker SR-1. The claim location marker SR-1, a 3"x6" steel pipe, is located approximately as follows: 1.93 miles N76°E from Grays Peak; 0.55 miles S27°W from Surprise Peak; 2.50 miles N8°E from South Hill.

The corners of this claim are marked by 4" by 4" x 5' wood posts, 4" diameter x 5' plastic pipe, or 4" trees with metal tags inscribed with the appropriate corner number as shown on the following sketch and accompanying claim map(s).



The location work consisted of making the map(s) as provided in NRS 517.040.

Dated and posted on the ground this 19 day of December 1982.

Witnesses:

[Signature]
[Signature]

Locator: Amselco Exploration Inc.

By [Signature]
Agent for
AMSELCO EXPLORATION INC.

**CERTIFICATE OF MINING LOCATION
LODE CLAIM ON PUBLIC DOMAIN**

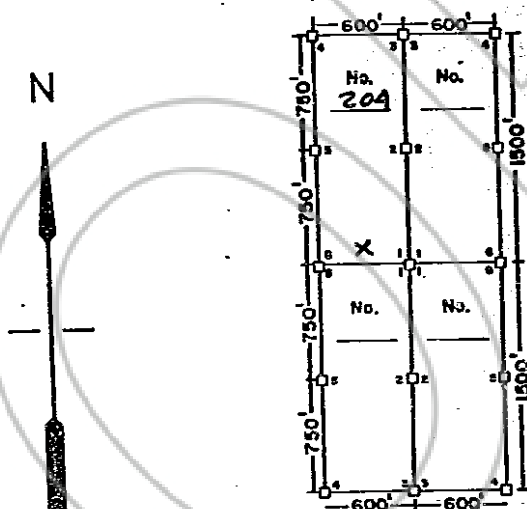
NOTICE IS HEREBY GIVEN that the SEL RAT No. 204 lode mining claim has been located by AMSELCO EXPLORATION INC., a Delaware corporation, whose address is 90 West Grove Street, Suite 100, Reno, Nevada 89509. The general course of this claim is North & South. This claim is 1500 feet in length along the course of the claim, being 25 feet from the point of discovery in a S direction to the S end line of this claim, and 1475 feet in a N direction to the N end line of the claim. This claim is 600 feet in width, being 300 feet in width on each side of the center line of the claim.

This claim is located all or in part in the following quarter section(s), township(s) and range(s):

<u>NE</u>	<u>1/4</u> , Section <u>28</u> , T <u>18</u> N., R <u>53</u> E., M.D.B & M.
<u>SE</u>	<u>1/4</u> , Section <u>28</u> , T <u>18</u> N., R <u>53</u> E., M.D.B & M.
	<u>1/4</u> , Section _____, T _____ N., R _____ E., M.D.B & M.
	<u>1/4</u> , Section _____, T _____ N., R _____ E., M.D.B & M.

in unknown Mining District, Eureka County, Nevada. The location monument of this claim is situated with reference to some natural object or permanent monument as follows: Approximately N 81° W and 5400 ft. from claim location marker SR-1. The claim location marker SR-1, a 3" x 6" steel pipe, is located approximately as follows: 1.93 miles N76°E from Grays Peak; 0.55 miles S27°W from Surprise Peak; 2.50 miles N8°E from South Hill.

The corners of this claim are marked by 4" by 4" x 5' wood posts, 4" diameter x 5' plastic pipe, or 4" trees with metal tags inscribed with the appropriate corner number as shown on the following sketch and accompanying claim map(s).



RECORDED AT REQUEST OF
AMERICAN SELCO INC
BOOK 107 PAGE 375

83 FEB 3 AIO: 00

OFFICIAL RECORDS
EUREKA COUNTY, NEVADA
H.N. REBALEATI, RECORDER
FILE NO. 86203
FEE \$ 4.00

The location work consisted of making the map(s) as provided in NRS 517.040.

Dated and posted on the ground this 19 day of December 1982.

Witnesses:

[Signature]
Dennis Deaton

Locator: Amselco Exploration Inc.

By [Signature]
Agent for
AMSELCO EXPLORATION INC.

**CERTIFICATE OF MINING LOCATION
LODE CLAIM ON PUBLIC DOMAIN**

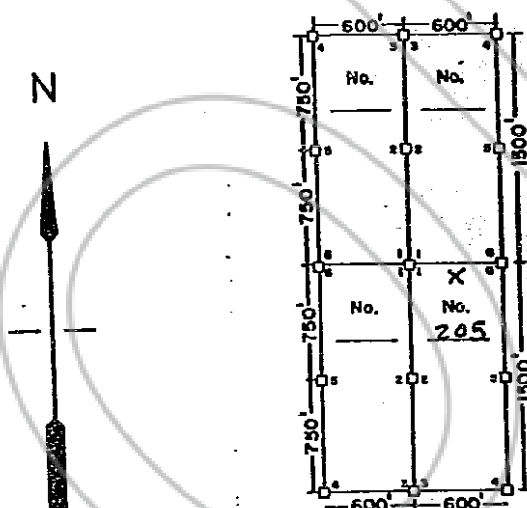
NOTICE IS HEREBY GIVEN that the SEL RAT No. 205 lode mining claim has been located by AMSELCO EXPLORATION INC., a Delaware corporation, whose address is 90 West Grove Street, Suite 100, Reno, Nevada 89509. The general course of this claim is North & South. This claim is 1500 feet in length along the course of the claim, being 25 feet from the point of discovery in a N direction to the N end line of this claim, and 1475 feet in a S direction to the S end line of the claim. This claim is 600 feet in width, being 300 feet in width on each side of the center line of the claim.

This claim is located all or in part in the following quarter section(s), township(s) and range(s):

<u>1/4</u> , Section <u>24</u>	T <u>18</u> N., R <u>53</u> E., M.D.B & M.
<u>SW</u> <u>1/4</u> , Section <u>24</u>	T <u>18</u> N., R <u>53</u> E., M.D.B & M.
<u>1/4</u> , Section <u>25</u>	T <u>18</u> N., R <u>53</u> E., M.D.B & M.
<u>1/4</u> , Section <u>26</u>	T <u>18</u> N., R <u>53</u> E., M.D.B & M.

in unknown Mining District, Eureka County, Nevada. The location monument of this claim is situated with reference to some natural object or permanent monument as follows: Approximately N 83° W and 6850 ft. from claim location marker SR-1. The claim location marker SR-1, a 3"x6" steel pipe, is located approximately as follows: 1.93 miles N76°E from Grays Peak; 0.55 miles S27°W from Surprise Peak; 2.50 miles N8°E from South Hill.

The corners of this claim are marked by 4" by 4" x 5' wood posts, 4" diameter x 5' plastic pipe, or 4" trees with metal tags inscribed with the appropriate corner number as shown on the following sketch and accompanying claim map(s).



RECORDED AT REQUEST OF
AMERICAN SELCO INC
BOOK 107 PAGE 376

83 FEB 9 AIO: 00

OFFICIAL RECORDS
EUREKA COUNTY, NEVADA
P.N. REBALATI, RECORDER
FILE NO. 86204
FFE \$ 4.00

The location work consisted of making the map(s) as provided in NRS 517.040.

Dated and posted on the ground this 19 day of December 1982.

Witnesses:

[Signature]
[Signature]

Locator: Amselco Exploration Inc.

By [Signature]
Agent for
AMSELCO EXPLORATION INC.

**CERTIFICATE OF MINING LOCATION
LODE CLAIM ON PUBLIC DOMAIN**

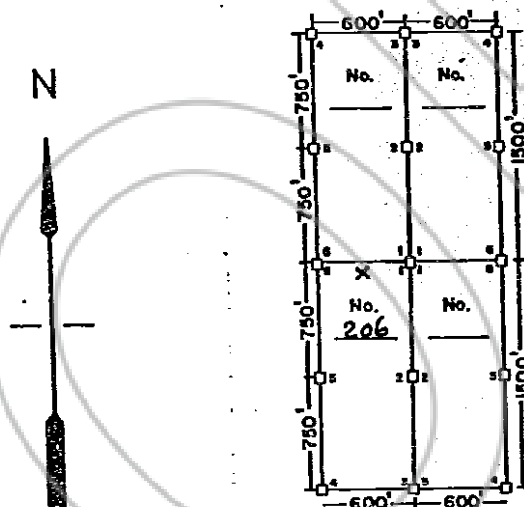
NOTICE IS HEREBY GIVEN that the SEL RAT No. 206 lode mining claim has been located by AMSELCO EXPLORATION INC., a Delaware corporation, whose address is 90 West Grove Street, Suite 100, Reno, Nevada 89509. The general course of this claim is North & South. This claim is 1500 feet in length along the course of the claim, being 2.5 feet from the point of discovery in a N direction to the N end line of this claim, and 1475 feet in a S direction to the S end line of the claim. This claim is 600 feet in width, being 300 feet in width on each side of the center line of the claim.

This claim is located all or in part in the following quarter section(s), township(s) and range(s):

<u>SW</u>	1/4, Section <u>28</u> , T <u>18</u> N., R <u>53</u> E., M.D.B & M.
	1/4, Section _____, T <u>18</u> N., R <u>53</u> E., M.D.B & M.
	1/4, Section _____, T <u>18</u> N., R <u>53</u> E., M.D.B & M.
	1/4, Section _____, T <u>18</u> N., R <u>53</u> E., M.D.B & M.

in unknown Mining District, Eureka County, Nevada. The location monument of this claim is situated with reference to some natural object or permanent monument as follows: Approximately N 82° 30' W and 6350 ft. from claim location marker SR-1. The claim location marker SR-1, a 3"x6" steel pipe, is located approximately as follows: 1.93 miles N76°E from Grays Peak; 0.55 miles S27°W from Surprise Peak; 2.50 miles N8°E from South Hill.

The corners of this claim are marked by 4" by 4" x 5' wood posts, 4" diameter x 5' plastic pipe, or 4" trees with metal tags inscribed with the appropriate corner number as shown on the following sketch and accompanying claim map(s).



RECORDED AT REQUEST OF
AMERICAN SELCO INC
BOOK 107 PAGE 517

83 FEB 3 AIO: 00

OFFICIAL RECORDS
EUREKA COUNTY, NEVADA
M.N. REBALEATI, RECORDER
FILE NO. 86205
FFS \$ 4.00

The location work consisted of making the map(s) as provided in NRS 517.040.

Dated and posted on the ground this 19 day of December 1982.

Witnesses:

[Signature]
[Signature]

Locator: Amselco Exploration Inc.

By *[Signature]*
Agent for
AMSELCO EXPLORATION INC.

CERTIFICATE OF MINING LOCATION
LODE CLAIM ON PUBLIC DOMAIN

NOTICE IS HEREBY GIVEN that the SEL RAT No. 207 lode mining claim has been located by AMSELCO EXPLORATION INC., a Delaware corporation, whose address is 90 West Grove Street, Suite 100, Reno, Nevada 89509. The general course of this claim is North & South. This claim is 1500 feet in length along the course of the claim, being 25 feet from the point of discovery in a N direction to the N end line of this claim, and 1475 feet in a S direction to the S end line of the claim. This claim is 600 feet in width, being 300 feet in width on each side of the center line of the claim.

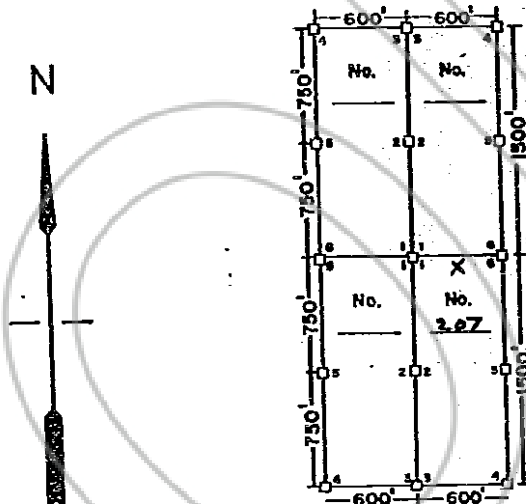
This claim is located all or in part in the following quarter section(s), township(s) and range(s):

	1/4, Section		T	<u>18</u>	N., R	<u>53</u>	E.,	M.D.B & M.
<u>SE</u>	1/4, Section	<u>28</u>	T	<u>18</u>	N., R	<u>53</u>	E.,	M.D.B & M.
	1/4, Section		T		N., R		E.,	M.D.B & M.
	1/4, Section		T		N., R		E.,	M.D.B & M.

in unknown Mining District, Eureka County, Nevada.

The location monument of this claim is situated with reference to some natural object or permanent monument as follows: Approximately N 82° W and 5850 ft. from claim location marker SR-1. The claim location marker SR-1, a 3" x 6" steel pipe, is located approximately as follows: 1.93 miles N76° E from Grays Peak; 0.55 miles S27° W from Surprise Peak; 2.50 miles N8° E from South Hill.

The corners of this claim are marked by 4" by 4" x 5' wood posts, 4" diameter x 5' plastic pipe, or 4" trees with metal tags inscribed with the appropriate corner number as shown on the following sketch and accompanying claim map(s).



RECORDED AT REQUEST OF
AMERICAN SELCO INC
BOOK 107 PAGE 578

83 FEB 3 AID: 00

OFFICIAL RECORDS
EUREKA COUNTY, NEVADA
M.M. REBALEATI, RECORDER
FILE NO. 86206
FEE \$ 4.00

The location work consisted of making the map(s) as provided in NRS 517.040.

Dated and posted on the ground this 19 day of December 1982.

Witnesses:

[Signature]
Dennis DeLoraine

Locator: Amselco Exploration Inc.

By [Signature]
Agent for
AMSELCO EXPLORATION INC.

CERTIFICATE OF MINING LOCATION
LODE CLAIM ON PUBLIC DOMAIN

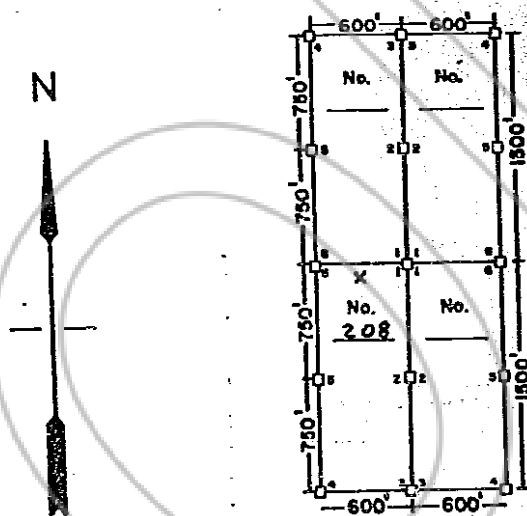
NOTICE IS HEREBY GIVEN that the SELRAT No. 208 lode mining claim has been located by AMSELCO EXPLORATION INC., a Delaware corporation, whose address is 90 West Grove Street, Suite 100, Reno, Nevada 89509. The general course of this claim is North & South. This claim is 1500 feet in length along the course of the claim, being 25 feet from the point of discovery in a N direction to the N end line of this claim, and 1475 feet in a S direction to the S end line of the claim. This claim is 600 feet in width, being 300 feet in width on each side of the center line of the claim.

This claim is located all or in part in the following quarter section(s), township(s) and range(s):

S E 1/4, Section 28, T 18 N., R 53 E., M.D.B & M.
1/4, Section _____, T 18 N., R 53 E., M.D.B & M.
1/4, Section _____, T _____ N., R _____ E., M.D.B & M.
1/4, Section _____, T _____ N., R _____ E., M.D.B & M.

in unknown Mining District, Eureka County, Nevada. The location monument of this claim is situated with reference to some natural object or permanent monument as follows: Approximately N 81° W and 5350 ft. from claim location marker SR-1. The claim location marker SR-1, a 3" x 6" steel pipe, is located approximately as follows: 1.93 miles N 76° E from Grays Peak; 0.55 miles S 27° W from Surprise Peak; 2.50 miles N 8° E from South Hill.

The corners of this claim are marked by 4" by 4" x 5' wood posts, 4" diameter x 5' plastic pipe, or 4" trees with metal tags inscribed with the appropriate corner number as shown on the following sketch and accompanying claim map(s).



RECORDED AT REQUEST OF
AMERICAN SELCO INC
BOOK 107 PAGE 57

83 FEB 3 AIO:00

OFFICIAL RECORDS
EUREKA COUNTY, NEVADA
H.M. REBALEATI, RECORDER
FILE NO. 86207
FEE \$ 4.00

The location work consisted of making the map(s) as provided in NRS 517.040.

Dated and posted on the ground this 19 day of December 1982.

Witnesses:

[Signature]
[Signature]

Locator: Amselco Exploration Inc.

By [Signature]
Agent for
AMSELCO EXPLORATION INC.

**CERTIFICATE OF MINING LOCATION
LODE CLAIM ON PUBLIC DOMAIN**

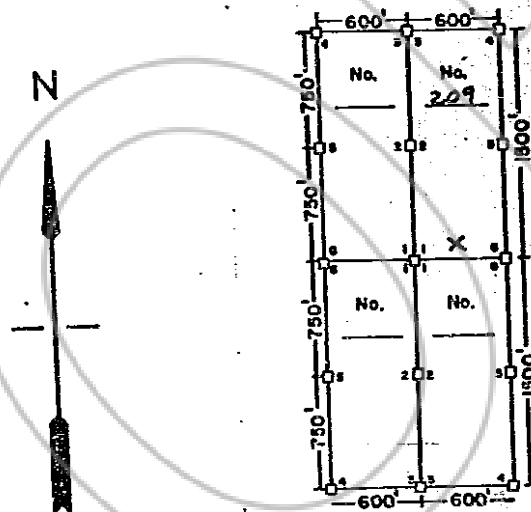
NOTICE IS HEREBY GIVEN that the SEL RAT No. 209 lode mining claim has been located by AMSELCO EXPLORATION INC., a Delaware corporation, whose address is 90 West Grove Street, Suite 100, Reno, Nevada 89509. The general course of this claim is North & South. This claim is 1500 feet in length along the course of the claim, being 25 feet from the point of discovery in a S direction to the S end line of this claim, and 1475 feet in a N direction to the N end line of the claim. This claim is 600 feet in width, being 300 feet in width on each side of the center line of the claim.

This claim is located all or in part in the following quarter section(s), township(s) and range(s):

<u>Sw</u> 1/4, Section <u>26</u> , T <u>18</u> N., R <u>53</u> E., M.D.B & M.
<u>Nw</u> 1/4, Section <u>33</u> , T <u>18</u> N., R <u>53</u> E., M.D.B & M.
<u>1/4</u> , Section <u> </u> , T <u> </u> N., R <u> </u> E., M.D.B & M.
<u>1/4</u> , Section <u> </u> , T <u> </u> N., R <u> </u> E., M.D.B & M.

in unknown Mining District, Eureka County, Nevada. The location monument of this claim is situated with reference to some natural object or permanent monument as follows: Approximately S 74° W and 7200 ft. from claim location marker SR-1. The claim location marker SR-1, a 3"x6" steel pipe, is located approximately as follows: 1.93 miles N76°E from Grays Peak; 0.55 miles S27°W from Surprise Peak; 2.50 miles N8°E from South Hill.

The corners of this claim are marked by 4" by 4" x 5' wood posts, 4" diameter x 5' plastic pipe, or 4" trees with metal tags inscribed with the appropriate corner number as shown on the following sketch and accompanying claim map(s).



RECORDED AT REQUEST OF
AMERICAN SELCO INC
BOOK 107 PAGE 520

83 FEB 3 AIO: 00

OFFICIAL RECORDS
EUREKA COUNTY, NEVADA
M.H. REBALEATI, RECORDER
FILE NO. 86208
FEE \$ 4.00

The location work consisted of making the map(s) as provided in NRS 517.040.

Dated and posted on the ground this 19 day of December 1982.

Witnesses:

[Signature]
[Signature]

Locator: Amselco Exploration Inc.

By Wade Snook
Agent for
AMSELCO EXPLORATION INC.

BOOK 107 PAGE 520

**CERTIFICATE OF MINING LOCATION
LODE CLAIM ON PUBLIC DOMAIN**

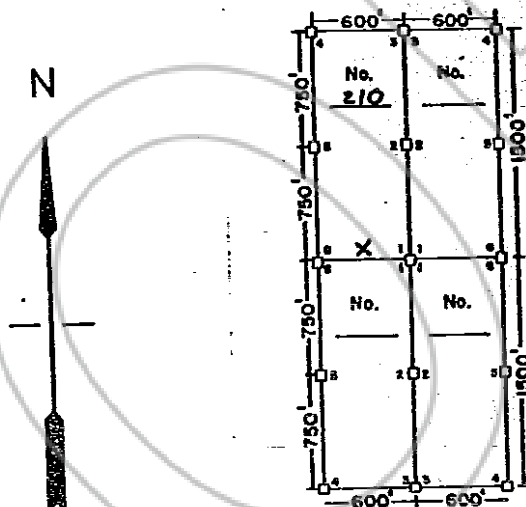
NOTICE IS HEREBY GIVEN that the SEL RAT No. 210 lode mining claim has been located by AMSELCO EXPLORATION INC., a Delaware corporation, whose address is 90 West Grove Street, Suite 100, Reno, Nevada 89509. The general course of this claim is North & South. This claim is 1500 feet in length along the course of the claim, being 25 feet from the point of discovery in a S direction to the S end line of this claim, and 1475 feet in a N direction to the N end line of the claim. This claim is 600 feet in width, being 300 feet in width on each side of the center line of the claim.

This claim is located all or in part in the following quarter section(s), township(s) and range(s):

<u>Sw</u>	<u>1/4</u> , Section <u>28</u>	T <u>18</u> N., R <u>53</u> E., M.D.B & M.
<u>Nw</u>	<u>1/4</u> , Section <u>33</u>	T <u>18</u> N., R <u>53</u> E., M.D.B & M.
	<u>1/4</u> , Section _____	T _____ N., R _____ E., M.D.B & M.
	<u>1/4</u> , Section _____	T _____ N., R _____ E., M.D.B & M.

in unknown Mining District, Eureka County, Nevada. The location monument of this claim is situated with reference to some natural object or permanent monument as follows: Approximately S 72°W and 6700 ft. from claim location marker SR-1. The claim location marker SR-1, a 3"x6" steel pipe, is located approximately as follows: 1.93 miles N76°E from Grays Peak; 0.55 miles S27°W from Surprise Peak; 2.50 miles N8°E from South Hill.

The corners of this claim are marked by 4" by 4" x 5' wood posts, 4" diameter x 5' plastic pipe, or 4" trees with metal tags inscribed with the appropriate corner number as shown on the following sketch and accompanying claim map(s).



RECORDED AT REQUEST OF
AMERICAN SELCO INC
BOOK 107 PAGE 521

83 FEB 3 AIO: 00

OFFICIAL RECORDS
EUREKA COUNTY, NEVADA
H.N. REBALEATI, RECORDER
FILE NO. 86209
FEE \$ 7.00

The location work consisted of making the map(s) as provided in NRS 517.040.

Dated and posted on the ground this 19 day of December 1982.

Witnesses:

[Signature]
[Signature]

Locator: Amselco Exploration Inc.

By Wade Snook
Agent for
AMSELCO EXPLORATION INC.

CERTIFICATE OF MINING LOCATION
LODE CLAIM ON PUBLIC DOMAIN

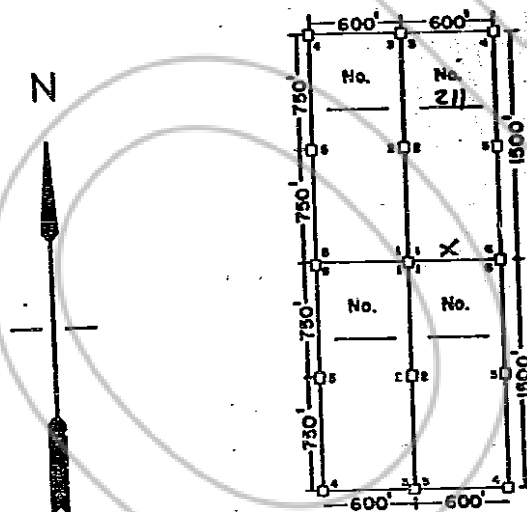
NOTICE IS HEREBY GIVEN that the SEL RAT No. 211 lode mining claim has been located by AMSELCO EXPLORATION INC., a Delaware corporation, whose address is 90 West Grove Street, Suite 100, Reno, Nevada 89509. The general course of this claim is North & South. This claim is 1500 feet in length along the course of the claim, being 2.5 feet from the point of discovery in a S direction to the S end line of this claim, and 1475 feet in a N direction to the N end line of the claim. This claim is 600 feet in width, being 300 feet in width on each side of the center line of the claim.

This claim is located all or in part in the following quarter section(s), township(s) and range(s):

<u>SE</u> 1/4, Section <u>28</u> , T <u>18</u> N., R <u>53</u> E., M.D.B & M.
<u>NE</u> 1/4, Section <u>33</u> , T <u>18</u> N., R <u>53</u> E., M.D.B & M.
<u>1/4</u> , Section <u> </u> , T <u> </u> N., R <u> </u> E., M.D.B & M.
<u>1/4</u> , Section <u> </u> , T <u> </u> N., R <u> </u> E., M.D.B & M.

in unknown Mining District, Eureka County, Nevada. The location monument of this claim is situated with reference to some natural object or permanent monument as follows: Approximately S 70° W and 6100 ft. from claim location marker SR-1. The claim location marker SR-1, a 3"x6" steel pipe, is located approximately as follows: 1.93 miles N76°E from Grays Peak; 0.55 miles S27°W from Surprise Peak; 2.50 miles N8°E from South Hill.

The corners of this claim are marked by 4" by 4" x 5' wood posts, 4" diameter x 5' plastic pipe, or 4" trees with metal tags inscribed with the appropriate corner number as shown on the following sketch and accompanying claim map(s).



RECORDED AT REQUEST OF
AMERICAN SELCO INC
BOOK 107 PAGE 522

83 FEB 3 AIO: 00

OFFICIAL RECORDS
EUREKA COUNTY, NEVADA
M.N. REBALEATI, RECORDER
FILE NO. 86210
FEE \$ 4.00

The location work consisted of making the map(s) as provided in NRS 517.040.

Dated and posted on the ground this 19 day of December 1982.

Witnesses:

[Handwritten signatures of witnesses]

Locator: Amselco Exploration Inc.

By Wade Srock
Agent for
AMSELCO EXPLORATION INC.

**CERTIFICATE OF MINING LOCATION
LODE CLAIM ON PUBLIC DOMAIN**

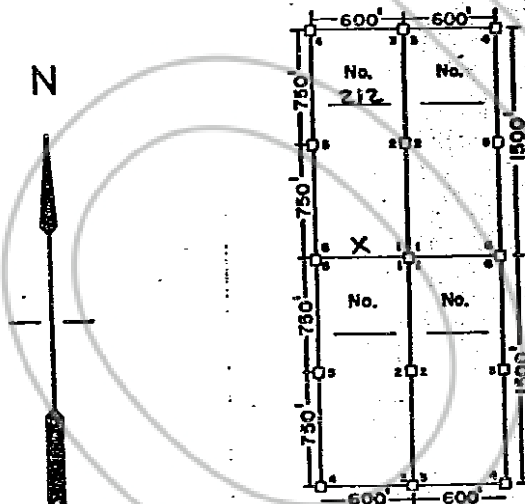
NOTICE IS HEREBY GIVEN that the SEL RAT No. 212 lode mining claim has been located by AMSELCO EXPLORATION INC., a Delaware corporation, whose address is 90 West Grove Street, Suite 100, Reno, Nevada 89509. The general course of this claim is North & South. This claim is 1500 feet in length along the course of the claim, being 25 feet from the point of discovery in a S direction to the S end line of this claim, and 1475 feet in a N direction to the N end line of the claim. This claim is 600 feet in width, being 300 feet in width on each side of the center line of the claim.

This claim is located all or in part in the following quarter section(s), township(s) and range(s):

<u>SE</u> 1/4, Section <u>28</u> , T <u>18</u> N., R <u>53</u> E., M.D.B & M.
<u>NE</u> 1/4, Section <u>33</u> , T <u>18</u> N., R <u>53</u> E., M.D.B & M.
<u>1/4</u> , Section <u> </u> , T <u> </u> N., R <u> </u> E., M.D.B & M.
<u>1/4</u> , Section <u> </u> , T <u> </u> N., R <u> </u> E., M.D.B & M.

in unknown Mining District, Eureka County, Nevada. The location monument of this claim is situated with reference to some natural object or permanent monument as follows: Approximately S 69° W and 5600 ft. from claim location marker SR-1. The claim location marker SR-1, a 3" x 6" steel pipe, is located approximately as follows: 1.93 miles N76° E from Grays Peak; 0.55 miles S27° W from Surprise Peak; 2.50 miles N8° E from South Hill.

The corners of this claim are marked by 4" by 4" x 5' wood posts, 4" diameter x 5' plastic pipe, or 4" trees with metal tags inscribed with the appropriate corner number as shown on the following sketch and accompanying claim map(s).



RECORDED AT REQUEST OF
AMERICAN SELCO INC
BOOK 107 PAGE 523

83 FEB 3 AID: 00

OFFICIAL RECORDS
EUREKA COUNTY, NEVADA
M.N. REBALEATI, RECORDER
FILE NO. 86211
FEE \$ 4.00

The location work consisted of making the map(s) as provided in NRS 517.040.

Dated and posted on the ground this 19 day of December 1982.

Witnesses:

[Handwritten signatures of witnesses]

Locator: Amselco Exploration Inc.

By Wade Snook
Agent for
AMSELCO EXPLORATION INC.

**CERTIFICATE OF MINING LOCATION
LODE CLAIM ON PUBLIC DOMAIN**

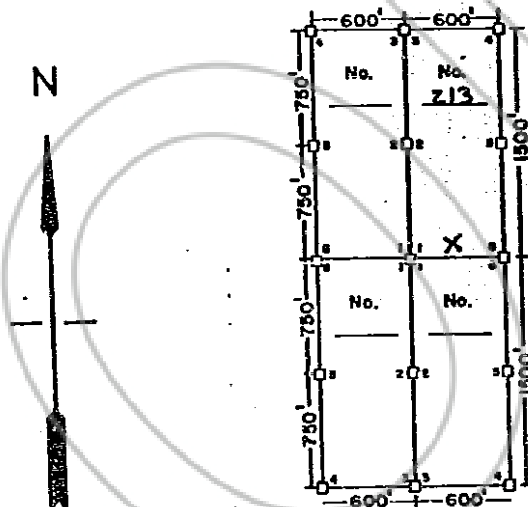
NOTICE IS HEREBY GIVEN that the SEL RAT No. 213 lode mining claim has been located by AMSELCO EXPLORATION INC., a Delaware corporation, whose address is 90 West Grove Street, Suite 100, Reno, Nevada 89509. The general course of this claim is North & South. This claim is 1500 feet in length along the course of the claim, being 25 feet from the point of discovery in a S direction to the S end line of this claim, and 1475 feet in a N direction to the N end line of the claim. This claim is 600 feet in width, being 300 feet in width on each side of the center line of the claim.

This claim is located all or in part in the following quarter section(s), township(s) and range(s):

<u>SE</u> 1/4, Section <u>28</u> , T <u>18</u> N., R <u>53</u> E., M.D.B & M.
<u>NE</u> 1/4, Section <u>33</u> , T <u>18</u> N., R <u>53</u> E., M.D.B & M.
<u>1/4</u> , Section <u> </u> , T <u> </u> N., R <u> </u> E., M.D.B & M.
<u>1/4</u> , Section <u> </u> , T <u> </u> N., R <u> </u> E., M.D.B & M.

in unknown Mining District, Eureka County, Nevada. The location monument of this claim is situated with reference to some natural object or permanent monument as follows: Approximately S 66°W and 5100 ft. from claim location marker SR-1. The claim location marker SR-1, a 3"x6" steel pipe, is located approximately as follows: 1.93 miles N76°E from Grays Peak; 0.55 miles S27°W from Surprise Peak; 2.50 miles N8°E from South Hill.

The corners of this claim are marked by 4" by 4" x 5' wood posts, 4" diameter x 5' plastic pipe, or 4" trees with metal tags inscribed with the appropriate corner number as shown on the following sketch and accompanying claim map(s).



RECORDED AT REQUEST OF
AMERICAN SELCO INC
BOOK 107 PAGE 524

83 FEB 9 AID: 01

OFFICIAL RECORDS
EUREKA COUNTY, NEVADA
M.M. REBALEATI, RECORDER
FILE NO. 86212
FEE \$ 4.00

The location work consisted of making the map(s) as provided in NRS 517.040.

Dated and posted on the ground this 19 day of December 1982.

Witnesses:

[Signature]
[Signature]

Locator: Amselco Exploration Inc.

By Wade Snook
Agent for
AMSELCO EXPLORATION INC.

CERTIFICATE OF MINING LOCATION
LODE CLAIM ON PUBLIC DOMAIN

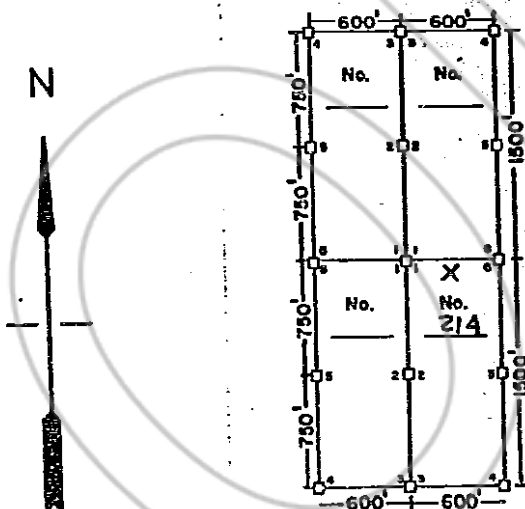
NOTICE IS HEREBY GIVEN that the SEL RAT No. 214 lode mining claim has been located by AMSELCO EXPLORATION INC., a Delaware corporation, whose address is 90 West Grove Street, Suite 100, Reno, Nevada 89509. The general course of this claim is North & South. This claim is 1500 feet in length along the course of the claim, being 25 feet from the point of discovery in a N direction to the N end line of this claim, and 1475 feet in a S direction to the S end line of the claim. This claim is 600 feet in width, being 300 feet in width on each side of the center line of the claim.

This claim is located all or in part in the following quarter section(s), township(s) and range(s):

N W 1/4, Section 33, T 18 N., R 53 E., M.D.B & M.
1/4, Section _____, T 18 N., R 53 E., M.D.B & M.
1/4, Section _____, T _____ N., R _____ E., M.D.B & M.
1/4, Section _____, T _____ N., R _____ E., M.D.B & M.

in unknown Mining District, Eureka County, Nevada. The location monument of this claim is situated with reference to some natural object or permanent monument as follows: Approximately S 74°W and 7156 ft. from claim location marker SR-1. The claim location marker SR-1, a 3"x6" steel pipe, is located approximately as follows: 1.93 miles N76°E from Grays Peak; 0.55 miles S27°W from Surprise Peak; 2.50 miles N8°E from South Hill.

The corners of this claim are marked by 4" by 4" x 5' wood posts, 4" diameter x 5' plastic pipe, or 4" trees with metal tags inscribed with the appropriate corner number as shown on the following sketch and accompanying claim map(s).



RECORDED AT REQUEST OF
AMERICAN SELCO INC
BOOK 107 PAGE 525

83 FEB 3 AIO: 01

OFFICIAL RECORDS
EUREKA COUNTY, NEVADA
M.N. REBALEATI, RECORDER
FILE NO. 86213
FEE \$ 4.00

The location work consisted of making the map(s) as provided in NRS 517.040.

Dated and posted on the ground this 19 day of December 1982.

Witnesses:

[Signature]
[Signature]

Locator: Amselco Exploration Inc.

By Wade S. Rock
Agent for
AMSELCO EXPLORATION INC.

CERTIFICATE OF MINING LOCATION
LODE CLAIM ON PUBLIC DOMAIN

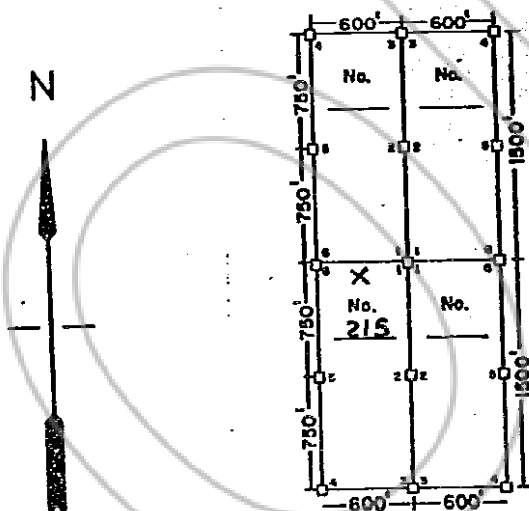
NOTICE IS HEREBY GIVEN that the SEL RAT No. 215 lode mining claim has been located by AMSELCO EXPLORATION INC., a Delaware corporation, whose address is 90 West Grove Street, Suite 100, Reno, Nevada 89509. The general course of this claim is North & South. This claim is 1500 feet in length along the course of the claim, being 25 feet from the point of discovery in a N direction to the N end line of this claim, and 1475 feet in a S direction to the S end line of the claim. This claim is 600 feet in width, being 300 feet in width on each side of the center line of the claim.

This claim is located all or in part in the following quarter section(s), township(s) and range(s):

N/4, Section 33, T 18 N., R 53 E., M.D.B & M.
1/4, Section _____, T 18 N., R 53 E., M.D.B & M.
1/4, Section _____, T 18 N., R 53 E., M.D.B & M.
1/4, Section _____, T 18 N., R 53 E., M.D.B & M.

in unknown Mining District, Eureka County, Nevada. The location monument of this claim is situated with reference to some natural object or permanent monument as follows: Approximately S 72° W and 6650 ft. from claim location marker SR-1. The claim location marker SR-1, a 3" x 6' steel pipe, is located approximately as follows: 1.93 miles N76°E from Grays Peak; 0.55 miles S27°W from Surprise Peak; 2.50 miles N8°E from South Hill.

The corners of this claim are marked by 4" by 4" x 5' wood posts, 4" diameter x 5' plastic pipe, or 4" trees with metal tags inscribed with the appropriate corner number as shown on the following sketch and accompanying claim map(s).



RECORDED AT REQUEST OF
AMERICAN SELCO INC
BOOK 107 PAGE 526

83 FEB 3 AIO: 01

OFFICIAL RECORDS
EUREKA COUNTY, NEVADA
M.N. REBALEATI, RECORDER
FILE NO. 86214
FEE \$ 4.00

The location work consisted of making the map(s) as provided in NRS 517.040.

Dated and posted on the ground this 19 day of December 1982.

Witnesses:

[Handwritten signatures of witnesses]

Locator: Amselco Exploration Inc.

By Wade Snook
Agent for
AMSELCO EXPLORATION INC.

**CERTIFICATE OF MINING LOCATION
LODE CLAIM ON PUBLIC DOMAIN**

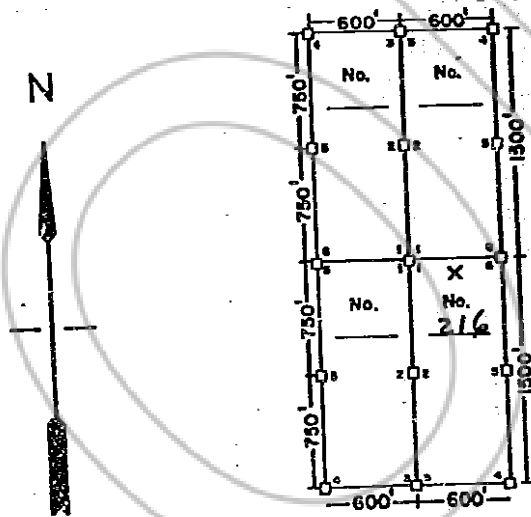
NOTICE IS HEREBY GIVEN that the SEL RAT No. 216 lode mining claim has been located by AMSELCO EXPLORATION INC., a Delaware corporation, whose address is 90 West Grove Street, Suite 100, Reno, Nevada 89509. The general course of this claim is North & South. This claim is 1500 feet in length along the course of the claim, being 25 feet from the point of discovery in a N direction to the N end line of this claim, and 1475 feet in a S direction to the S end line of the claim. This claim is 600 feet in width, being 300 feet in width on each side of the center line of the claim.

This claim is located all or in part in the following quarter section(s), township(s) and range(s):

N E 1/4, Section 33, T 18 N., R 53 E., M.D.B & M.
 1/4, Section 33, T 18 N., R 53 E., M.D.B & M.
 1/4, Section 33, T 18 N., R 53 E., M.D.B & M.
 1/4, Section 33, T 18 N., R 53 E., M.D.B & M.

in unknown Mining District, Eureka County, Nevada. The location monument of this claim is situated with reference to some natural object or permanent monument as follows: Approximately 840 W and 6050 ft. from claim location marker SR-1. The claim location marker SR-1, a 3"x6" steel pipe, is located approximately as follows: 1.93 miles N76°E from Grays Peak; 0.55 miles S27°W from Surprise Peak; 2.50 miles N8°E from South Hill.

The corners of this claim are marked by 4" by 4" x 5' wood posts, 4" diameter x 5' plastic pipe, or 4" trees with metal tags inscribed with the appropriate corner number as shown on the following sketch and accompanying claim map(s).



RECORDED AT REQUEST OF
AMERICAN SELCO INC
BOOK 107 PAGE 527

83 FEB 3 AIO: 01

OFFICIAL RECORDS
EUREKA COUNTY, NEVADA
M.N. REBALEATI, RECORDER
FILE NO. 86215
FEE \$ 7.00

The location work consisted of making the map(s) as provided in NRS 517.040.

Dated and posted on the ground this 19 day of December 1982.

Witnesses:

[Signature]
[Signature]

Locator: Amselco Exploration Inc.

By Wade Srock
Agent for
AMSELCO EXPLORATION INC.

**CERTIFICATE OF MINING LOCATION
LODE CLAIM ON PUBLIC DOMAIN**

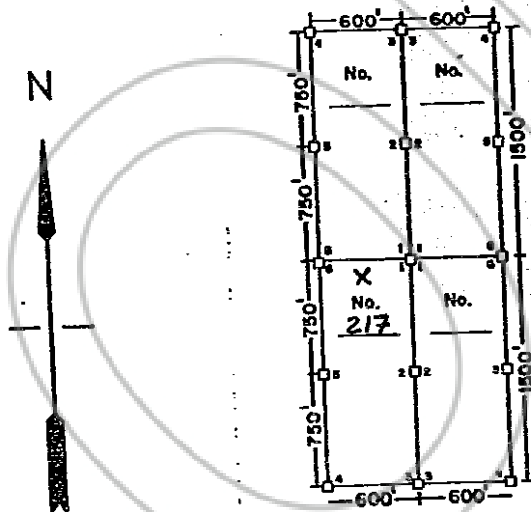
NOTICE IS HEREBY GIVEN that the SEL RAT No. 217 lode mining claim has been located by AMSELCO EXPLORATION INC., a Delaware corporation, whose address is 90 West Grove Street, Suite 100, Reno, Nevada 89509. The general course of this claim is North & South. This claim is 1500 feet in length along the course of the claim, being 25 feet from the point of discovery in a N direction to the N end line of this claim, and 1475 feet in a S direction to the S end line of the claim. This claim is 600 feet in width, being 300 feet in width on each side of the center line of the claim.

This claim is located all or in part in the following quarter section(s), township(s) and range(s):

<u>1/4</u> , Section <u>33</u> , T <u>18</u> N., R <u>53</u> E., M.D.B & M.
<u>NE</u> <u>1/4</u> , Section <u>33</u> , T <u>18</u> N., R <u>53</u> E., M.D.B & M.
<u>1/4</u> , Section <u>33</u> , T <u>18</u> N., R <u>53</u> E., M.D.B & M.
<u>1/4</u> , Section <u>33</u> , T <u>18</u> N., R <u>53</u> E., M.D.B & M.

in unknown Mining District, Eureka County, Nevada. The location monument of this claim is situated with reference to some natural object or permanent monument as follows: Approximately 3.69°W and 5550 ft. from claim location marker SR-1. The claim location marker SR-1, a 3"x6" steel pipe, is located approximately as follows: 1.93 miles N76°E from Grays Peak; 0.55 miles S27°W from Surprise Peak; 2.50 miles N8°E from South Hill.

The corners of this claim are marked by 4" by 4" x 5' wood posts, 4" diameter x 5' plastic pipe, or 4" trees with metal tags inscribed with the appropriate corner number as shown on the following sketch and accompanying claim map(s).



RECORDED AT REQUEST OF
AMERICAN SELCO INC
BOOK 107 PAGE 528

83 FEB 3 AIO: 01

OFFICIAL RECORDS
EUREKA COUNTY, NEVADA
M.N. REBALEATI, RECORDER
FILE NO. 86216
FEE \$ 4.00

The location work consisted of making the map(s) as provided in NRS 517.040.

Dated and posted on the ground this 19 day of December 1982.

Witnesses:

[Signature]
[Signature]

Locator: Amselco Exploration Inc.

By Wade Srock
Agent for
AMSELCO EXPLORATION INC.

CERTIFICATE OF MINING LOCATION
LODE CLAIM ON PUBLIC DOMAIN

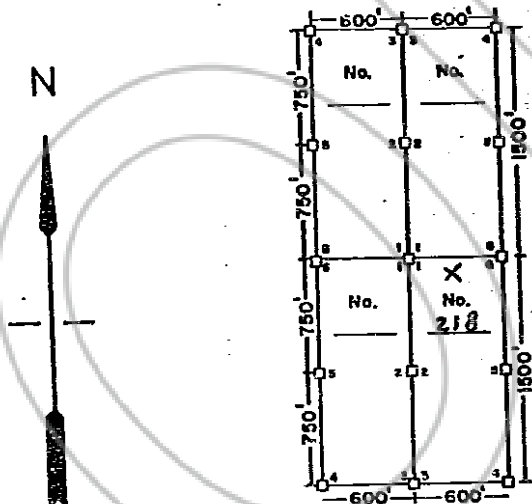
NOTICE IS HEREBY GIVEN that the SEL RAT No. 218 lode mining claim has been located by AMSELCO EXPLORATION INC., a Delaware corporation, whose address is 90 West Grove Street, Suite 100, Reno, Nevada 89509. The general course of this claim is North & South. This claim is 1500 feet in length along the course of the claim, being 25 feet from the point of discovery in a N direction to the N end line of this claim, and 1475 feet in a S direction to the S end line of the claim. This claim is 600 feet in width, being 300 feet in width on each side of the center line of the claim.

This claim is located all or in part in the following quarter section(s), township(s) and range(s):

NE 1/4, Section 33, T 18 N., R 53 E., M.D.B & M.
1/4, Section , T 18 N., R 53 E., M.D.B & M.
1/4, Section , T N., R E., M.D.B & M.
1/4, Section , T N., R E., M.D.B & M.

in unknown Mining District, Eureka County, Nevada. The location monument of this claim is situated with reference to some natural object or permanent monument as follows: Approximately S 66°W and 5050 ft. from claim location marker SR-1. The claim location marker SR-1, a 3"x6" steel pipe, is located approximately as follows: 1.93 miles N76°E from Grays Peak; 0.55 miles S27°W from Surprise Peak; 2.50 miles N8°E from South Hill.

The corners of this claim are marked by 4" by 4" x 5' wood posts, 4" diameter x 5' plastic pipe, or 4" trees with metal tags inscribed with the appropriate corner number as shown on the following sketch and accompanying claim map(s).



RECORDED AT REQUEST OF
AMERICAN SELCO INC
BOOK 107 PAGE 529

83 FEB 3 A18:01

OFFICIAL RECORDS
EUREKA COUNTY, NEVADA
M.H. REBALEATH, RECORDER
FILE NO. 86217
FEE \$ 4.00

The location work consisted of making the map(s) as provided in NRS 517.040.

Dated and posted on the ground this 19 day of December 1982.

Witnesses:

[Signature]
[Signature]

Locator: Amselco Exploration Inc.

By Wade Snook
Agent for
AMSELCO EXPLORATION INC.

**CERTIFICATE OF MINING LOCATION
LODE CLAIM ON PUBLIC DOMAIN**

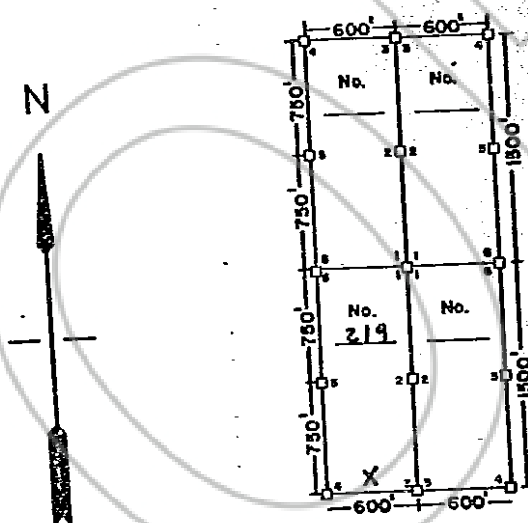
NOTICE IS HEREBY GIVEN that the SEL RAT No. 219 lode mining claim has been located by AMSELCO EXPLORATION INC., a Delaware corporation, whose address is 90 West Grove Street, Suite 100, Reno, Nevada 89509. The general course of this claim is North & South. This claim is 1500 feet in length along the course of the claim, being 25 feet from the point of discovery in a S direction to the S end line of this claim, and 1475 feet in a N direction to the N end line of the claim. This claim is 600 feet in width, being 300 feet in width on each side of the center line of the claim.

This claim is located all or in part in the following quarter section(s), township(s) and range(s):

<u>NE</u> 1/4, Section <u>33</u> , T <u>18</u> N., R <u>53</u> E., M.D.B & M.
1/4, Section <u>33</u> , T <u>18</u> N., R <u>53</u> E., M.D.B & M.
1/4, Section <u>33</u> , T <u>18</u> N., R <u>53</u> E., M.D.B & M.
1/4, Section <u>33</u> , T <u>18</u> N., R <u>53</u> E., M.D.B & M.

in unknown Mining District, Eureka County, Nevada. The location monument of this claim is situated with reference to some natural object or permanent monument as follows: Approximately S 51°W and 5460 ft. from claim location marker SR-1. The claim location marker SR-1, a 3"x6' steel pipe, is located approximately as follows: 1.93 miles N76°E from Grays Peak; 0.55 miles S27°W from Surprise Peak; 2.50 miles N8°E from South Hill.

The corners of this claim are marked by 4" by 4" x 5' wood posts, 4" diameter x 5' plastic pipe, or 4" trees with metal tags inscribed with the appropriate corner number as shown on the following sketch and accompanying claim map(s).



RECORDED AT REQUEST OF
AMERICAN SELCO INC
BOOK 107 PAGE 530

83 FEB 3 AIO: 01

OFFICIAL RECORDS
EUREKA COUNTY, NEVADA
H.N. REBALEATI, RECORDER
FILE NO. 86218
FEE \$ 4.00

The location work consisted of making the map(s) as provided in NRS 517.040.

Dated and posted on the ground this 19 day of December 1982.

Witnesses:

[Signature]
[Signature]

Locator: Amselco Exploration Inc.

By [Signature]
Agent for
AMSELCO EXPLORATION INC.

CERTIFICATE OF MINING LOCATION
LODE CLAIM ON PUBLIC DOMAIN

NOTICE IS HEREBY GIVEN that the SEL RAT No. 220 lode mining claim has been located by AMSELCO EXPLORATION INC., a Delaware corporation, whose address is 90 West Grove Street, Suite 100, Reno, Nevada 89509. The general course of this claim is North & South. This claim is 1500 feet in length along the course of the claim, being 25 feet from the point of discovery in a S direction to the S end line of this claim, and 1475 feet in a N direction to the N end line of the claim. This claim is 600 feet in width, being 300 feet in width on each side of the center line of the claim.

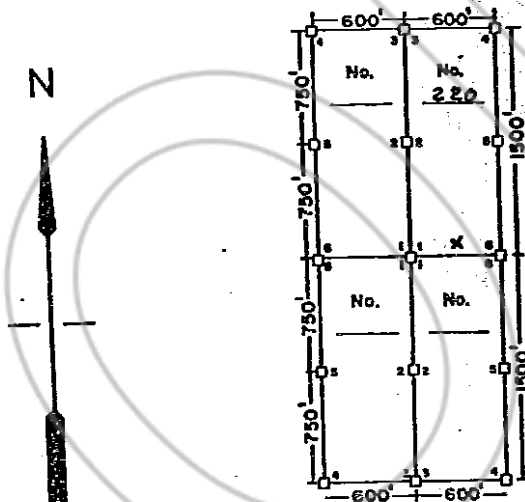
This claim is located all or in part in the following quarter section(s), township(s) and range(s):

<u>NW</u> 1/4, Section <u>33</u> , T <u>18</u> N., R <u>53</u> E., M.D.B & M.
<u>SW</u> 1/4, Section <u>33</u> , T <u>18</u> N., R <u>53</u> E., M.D.B & M.
1/4, Section _____, T _____ N., R _____ E., M.D.B & M.
1/4, Section _____, T _____ N., R _____ E., M.D.B & M.

in unknown Mining District, Eureka County, Nevada.

The location monument of this claim is situated with reference to some natural object or permanent monument as follows: Approximately S 54°W and 8900 ft. from claim location marker SR-1. The claim location marker SR-1, a 3"x6" steel pipe, is located approximately as follows: 1.93 miles N76°E from Grays Peak; 0.55 miles S27°W from Surprise Peak; 2.50 miles N8°E from South Hill.

The corners of this claim are marked by 4" by 4" x 5' wood posts, 4" diameter x 5' plastic pipe, or 4" trees with metal tags inscribed with the appropriate corner number as shown on the following sketch and accompanying claim map(s).



RECORDED AT REQUEST OF
AMERICAN SELCO INC
BOOK 107 PAGE 53

83 FEB 9 AID: 01

OFFICIAL RECORDS
EUREKA COUNTY, NEVADA
M.N. REGALATI, RECORDER
FILE NO. 86219
FEE \$ 4.00

The location work consisted of making the map(s) as provided in NRS 517.040.

Dated and posted on the ground this 19 day of December 1982.

Witnesses:

[Signature]
Dennis [unclear]

Locator: Amselco Exploration Inc.

By [Signature]
Agent for
AMSELCO EXPLORATION INC.

CERTIFICATE OF MINING LOCATION
LODE CLAIM ON PUBLIC DOMAIN

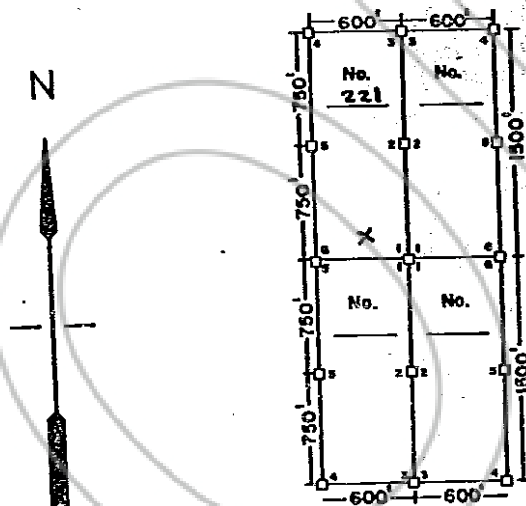
NOTICE IS HEREBY GIVEN that the SEL RAT No. 221 lode mining claim has been located by AMSELCO EXPLORATION INC., a Delaware corporation, whose address is 90 West Grove Street, Suite 100, Reno, Nevada 89509. The general course of this claim is North & South. This claim is 1500 feet in length along the course of the claim, being 25 feet from the point of discovery in a S direction to the S end line of this claim, and 1475 feet in a N direction to the N end line of the claim. This claim is 600 feet in width, being 300 feet in width on each side of the center line of the claim.

This claim is located all or in part in the following quarter section(s), township(s) and range(s):

SW	1/4, Section	<u>33</u>	T	<u>18</u>	N., R	<u>53</u>	E., M.D.B & M.
<u>NW</u>	1/4, Section	<u>33</u>	T	<u>18</u>	N., R	<u>53</u>	E., M.D.B & M.
	1/4, Section		T		N., R		E., M.D.B & M.
	1/4, Section		T		N., R		E., M.D.B & M.

in unknown Mining District, Eureka County, Nevada. The location monument of this claim is situated with reference to some natural object or permanent monument as follows: Approximately S 52° W and 8000 ft. from claim location marker SR-1. The claim location marker SR-1, a 3" x 6' steel pipe, is located approximately as follows: 1.93 miles N76°E from Grays Peak; 0.55 miles S27°W from Surprise Peak; 2.50 miles N8°E from South Hill.

The corners of this claim are marked by 4" by 4" x 5' wood posts, 4" diameter x 5' plastic pipe, or 4" trees with metal tags inscribed with the appropriate corner number as shown on the following sketch and accompanying claim map(s).



RECORDED AT REQUEST OF
AMERICAN SELCO INC
BOOK 107 PAGE 532

83 FEB 3 AIO: 01

OFFICIAL RECORDS
EUREKA COUNTY, NEVADA
H.N. REBALEATI, RECORDER
FILE NO. 86220
FEE \$ 4.00

The location work consisted of making the map(s) as provided in NRS 517.040.

Dated and posted on the ground this 19 day of December 1982.

Witnesses:

[Signature]
[Signature]

Locator: Amselco Exploration Inc.

By [Signature]
Agent for
AMSELCO EXPLORATION INC.

BOOK 107 PAGE 532

CERTIFICATE OF MINING LOCATION
LODE CLAIM ON PUBLIC DOMAIN

NOTICE IS HEREBY GIVEN that the SELBAT No. 222 lode mining claim has been located by AMSELCO EXPLORATION INC., a Delaware corporation, whose address is 90 West Grove Street, Suite 100, Reno, Nevada 89509. The general course of this claim is North & South. This claim is 1500 feet in length along the course of the claim, being 25 feet from the point of discovery in a S direction to the S end line of this claim, and 1475 feet in a N direction to the N end line of the claim. This claim is 600 feet in width, being 300 feet in width on each side of the center line of the claim.

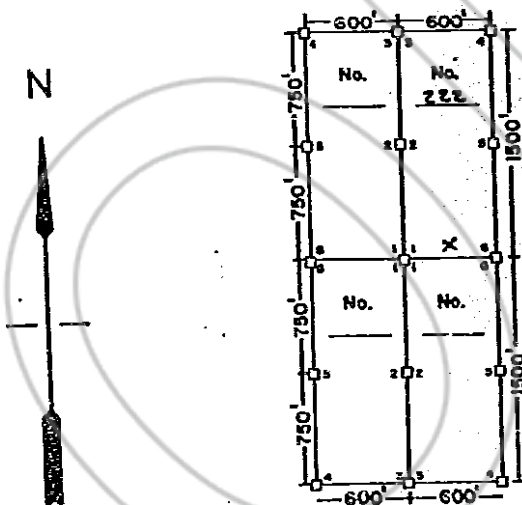
This claim is located all or in part in the following quarter section(s), township(s) and range(s):

<u>NE</u> 1/4, Section <u>33</u> , T <u>18</u> N., R <u>53</u> E., M.D.B & M.
<u>SE</u> 1/4, Section <u>33</u> , T <u>18</u> N., R <u>53</u> E., M.D.B & M.
<u>1/4</u> , Section <u> </u> , T <u> </u> N., R <u> </u> E., M.D.B & M.
<u>1/4</u> , Section <u> </u> , T <u> </u> N., R <u> </u> E., M.D.B & M.

in unknown Mining District, Eureka County, Nevada. The location monument of this claim is situated with reference to some natural object or permanent monument as follows: Approximately

S 50°41' and 7600 ft. from claim location marker SR-1. The claim location marker SR-1, a 3"x6" steel pipe, is located approximately as follows: 1.93 miles N76°E from Grays Peak; 0.55 miles S27°W from Surprise Peak; 2.50 miles N8°E from South Hill.

The corners of this claim are marked by 4" by 4" x 5' wood posts, 4" diameter x 5' plastic pipe, or 4" trees with metal tags inscribed with the appropriate corner number as shown on the following sketch and accompanying claim map(s).



RECORDED AT REQUEST OF
AMERICAN SELCO INC
BOOK 107 PAGE 533

83 FEB 3 AID: 01

OFFICIAL RECORDS
EUREKA COUNTY, NEVADA
J.H. REBALEATI, RECORDER
FILE NO. 86221
FEE \$ 4.00

The location work consisted of making the map(s) as provided in NRS 517.040.

Dated and posted on the ground this 19 day of December 1982.

Witnesses:

[Signature]
[Signature]

Locator: Amselco Exploration Inc.

By [Signature]
Agent for
AMSELCO EXPLORATION INC.

BOOK 107 PAGE 533

CERTIFICATE OF MINING LOCATION
LODE CLAIM ON PUBLIC DOMAIN

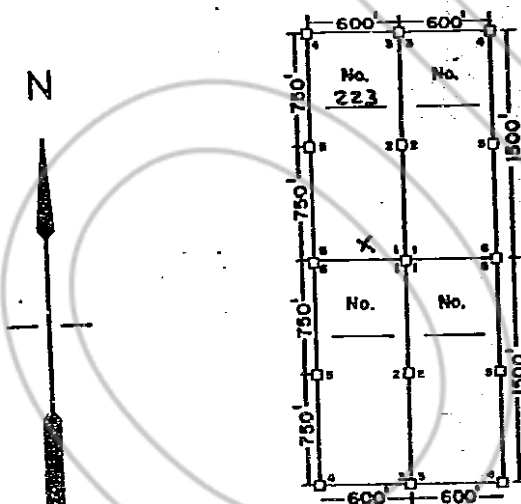
NOTICE IS HEREBY GIVEN that the SEL RAT No. 223 lode mining claim has been located by AMSELCO EXPLORATION INC., a Delaware corporation, whose address is 90 West Grove Street, Suite 100, Reno, Nevada 89509. The general course of this claim is North & South. This claim is 1500 feet in length along the course of the claim, being 25 feet from the point of discovery in a S direction to the S end line of this claim, and 1475 feet in a N direction to the N end line of the claim. This claim is 600 feet in width, being 300 feet in width on each side of the center line of the claim.

This claim is located all or in part in the following quarter section(s), township(s) and range(s):

<u>NE</u> 1/4, Section <u>33</u> , T <u>18</u> N., R <u>53</u> E., M.D.B & M.
<u>SE</u> 1/4, Section <u>33</u> , T <u>18</u> N., R <u>53</u> E., M.D.B & M.
<u>1/4</u> , Section <u> </u> , T <u> </u> N., R <u> </u> E., M.D.B & M.
<u>1/4</u> , Section <u> </u> , T <u> </u> N., R <u> </u> E., M.D.B & M.

in unknown Mining District, Eureka County, Nevada. The location monument of this claim is situated with reference to some natural object or permanent monument as follows: Approximately 547' W and 7200 ft. from claim location marker SR-1. The claim location marker SR-1, a 3"x6" steel pipe, is located approximately as follows: 1.93 miles N76°E from Grays Peak; 0.55 miles S27°W from Surprise Peak; 2.50 miles N8°E from South Hill.

The corners of this claim are marked by 4" by 4" x 5' wood posts, 4" diameter x 5' plastic pipe, or 4" trees with metal tags inscribed with the appropriate corner number as shown on the following sketch and accompanying claim map(s).



RECORDED AT REQUEST OF
AMERICAN SELCO INC
BOOK 107 PAGE 539

83 FEB 3 AID: 01

OFFICIAL RECORDS
EUREKA COUNTY, NEVADA
M.H. REBALEATI, RECORDER
FILE NO. 86222
FEE \$ 4.00

The location work consisted of making the map(s) as provided in NRS 517.040.

Dated and posted on the ground this 20 day of December 1982.

Witnesses:

[Signature]
[Signature]

Locator: Amselco Exploration Inc.

By *[Signature]*
Agent for
AMSELCO EXPLORATION INC.

**CERTIFICATE OF MINING LOCATION
LODE CLAIM ON PUBLIC DOMAIN**

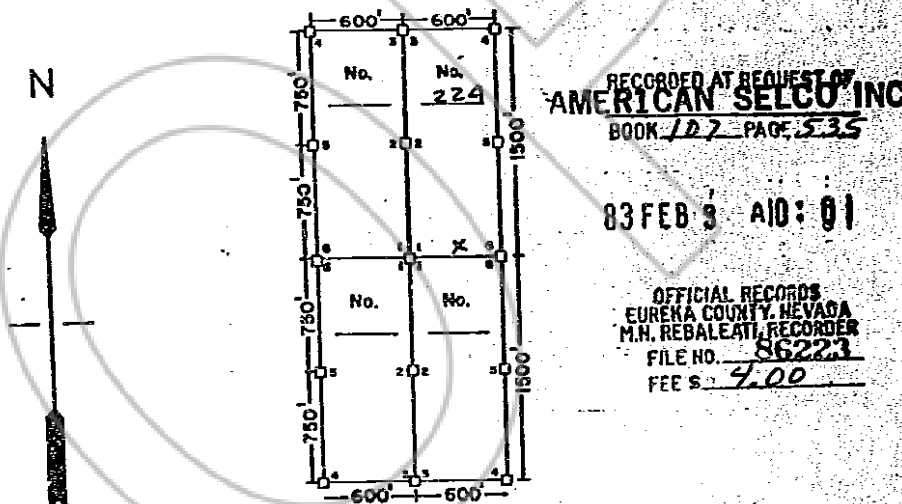
NOTICE IS HEREBY GIVEN that the SEL RAT No. 224 lode mining claim has been located by AMSELCO EXPLORATION INC., a Delaware corporation, whose address is 90 West Grove Street, Suite 100, Reno, Nevada 89509. The general course of this claim is North & South. This claim is 1500 feet in length along the course of the claim, being 25 feet from the point of discovery in a S direction to the S end line of this claim, and 1475 feet in a N direction to the N end line of the claim. This claim is 600 feet in width, being 300 feet in width on each side of the center line of the claim.

This claim is located all or in part in the following quarter section(s), township(s) and range(s):

<u>NE</u> 1/4, Section <u>33</u> , T <u>18</u> N., R <u>53</u> E., M.D.B & M.
<u>SE</u> 1/4, Section <u>33</u> , T <u>18</u> N., R <u>53</u> E., M.D.B & M.
<u>1/4</u> , Section <u> </u> , T <u> </u> N., R <u> </u> E., M.D.B & M.
<u>1/4</u> , Section <u> </u> , T <u> </u> N., R <u> </u> E., M.D.B & M.

in unknown Mining District, Eureka County, Nevada. The location monument of this claim is situated with reference to some natural object or permanent monument as follows: Approximately 543'W and 6800 ft. from claim location marker SR-1. The claim location marker SR-1, a 3"x6" steel pipe, is located approximately as follows: 1.93 miles N76°E from Grays Peak; 0.55 miles S27°W from Surprise Peak; 2.50 miles N8°E from South Hill.

The corners of this claim are marked by 4" by 4" x 5' wood posts, 4" diameter x 5' plastic pipe, or 4" trees with metal tags inscribed with the appropriate corner number as shown on the following sketch and accompanying claim map(s).



The location work consisted of making the map(s) as provided in NRS 517.040.

Dated and posted on the ground this 20 day of December 1982.

Witnesses:

Dennis D. [Signature]

Locator: Amselco Exploration Inc.

By [Signature]
Agent for
AMSELCO EXPLORATION INC.

86224
CERTIFICATE OF MINING LOCATION
LODE CLAIM ON PUBLIC DOMAIN

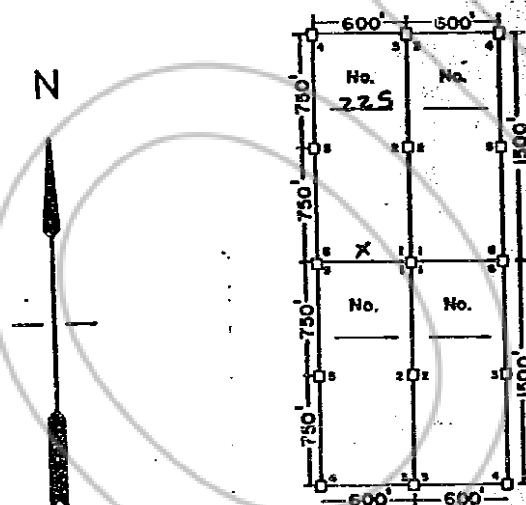
NOTICE IS HEREBY GIVEN that the SEL RAT No. 225 lode mining claim has been located by AMSELCO EXPLORATION INC., a Delaware corporation, whose address is 90 West Grove Street, Suite 100, Reno, Nevada 89509. The general course of this claim is North & South. This claim is 1500 feet in length along the course of the claim, being 25 feet from the point of discovery in a S direction to the S end line of this claim, and 1475 feet in a N direction to the N end line of the claim. This claim is 600 feet in width, being 300 feet in width on each side of the center line of the claim.

This claim is located all or in part in the following quarter section(s), township(s) and range(s):

<u>NE</u>	<u>1/4</u> , Section <u>33</u> , T <u>18</u> N., R <u>53</u> E., M.D.B & M.
<u>SE</u>	<u>1/4</u> , Section <u>33</u> , T <u>18</u> N., R <u>53</u> E., M.D.B & M.
	<u>1/4</u> , Section _____, T _____ N., R _____ E., M.D.B & M.
	<u>1/4</u> , Section _____, T _____ N., R _____ E., M.D.B & M.

in unknown Mining District, Eureka County, Nevada. The location monument of this claim is situated with reference to some natural object or permanent monument as follows: Approximately S40°W and 6400 ft. from claim location marker SR-1. The claim location marker SR-1, a 3"x6" steel pipe, is located approximately as follows: 1.93 miles N76°E from Grays Peak; 0.55 miles S27°W from Surprise Peak; 2.50 miles N8°E from South Hill.

The corners of this claim are marked by 4" by 4" x 5' wood posts, 4" diameter x 5' plastic pipe, or 4" trees with metal tags inscribed with the appropriate corner number as shown on the following sketch and accompanying claim map(s).



RECORDED AT REQUEST OF
AMERICAN SELCO INC
BOOK 107 PAGE 536

83 FEB 3 AID: 01

OFFICIAL RECORDS
EUREKA COUNTY, NEVADA
M.N. REBALATI, RECORDER
FILE NO. 86224
FEE \$ 4.00

The location work consisted of making the map(s) as provided in NRS 517.040.

Dated and posted on the ground this 20 day of December 1982.

Witnesses:

[Signature]
Danni [Signature]

Locator: Amselco Exploration Inc.

By [Signature]
Agent for
AMSELCO EXPLORATION INC.

BOOK 107 PAGE 536

**CERTIFICATE OF MINING LOCATION
LODE CLAIM ON PUBLIC DOMAIN**

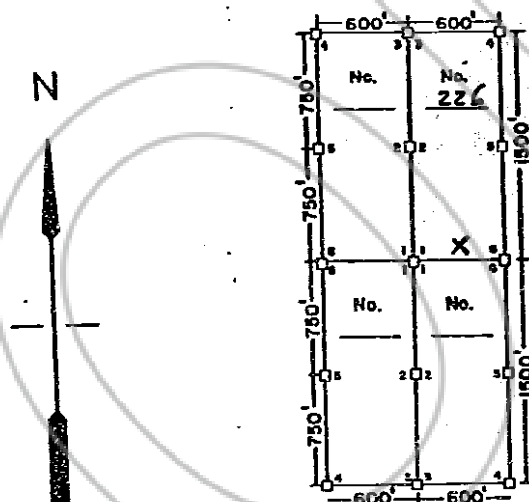
NOTICE IS HEREBY GIVEN that the SEL RAT No. 226 lode mining claim has been located by AMSELCO EXPLORATION INC., a Delaware corporation, whose address is 90 West Grove Street, Suite 100, Reno, Nevada 89509. The general course of this claim is North & South. This claim is 1500 feet in length along the course of the claim, being 25 feet from the point of discovery in a S direction to the S end line of this claim, and 1475 feet in a N direction to the N end line of the claim. This claim is 600 feet in width, being 300 feet in width on each side of the center line of the claim.

This claim is located all or in part in the following quarter section(s), township(s) and range(s):

NE 1/4, Section 33, T 18 N., R 53 E., M.D.B & M.
S 1/4, Section 33, T 18 N., R 53 E., M.D.B & M.
1 1/4, Section 33, T 18 N., R 53 E., M.D.B & M.
1 1/4, Section 33, T 18 N., R 53 E., M.D.B & M.

in unknown Mining District, Eureka County, Nevada. The location monument of this claim is situated with reference to some natural object or permanent monument as follows: Approximately S36°W and 6100 ft. from claim location marker SR-1. The claim location marker SR-1, a 3"x6' steel pipe, is located approximately as follows: 1.93 miles N76°E from Grays Peak; 0.55 miles S27°W from Surprise Peak; 2.50 miles N8°E from South Hill.

The corners of this claim are marked by 4" by 4" x 5' wood posts, 4" diameter x 5' plastic pipe, or 4" trees with metal tags inscribed with the appropriate corner number as shown on the following sketch and accompanying claim map(s).



RECORDED AT REQUEST OF
AMERICAN SELCO INC
BOOK 107 PAGE 537

83 FEB 3 AID: 01

OFFICIAL RECORDS
EUREKA COUNTY, NEVADA
M.H. REBALEATI, RECORDER
FILE NO. 86225
FEE \$ 4.00

The location work consisted of making the map(s) as provided in NRS 517.040.

Dated and posted on the ground this 20 day of December 1982.

Witnesses:

Dennis DeLamater

Locator: Amselco Exploration Inc.

By Norm Anderson
Agent for
AMSELCO EXPLORATION INC.

BOOK 107 PAGE 537

CERTIFICATE OF MINING LOCATION
LODE CLAIM ON PUBLIC DOMAIN

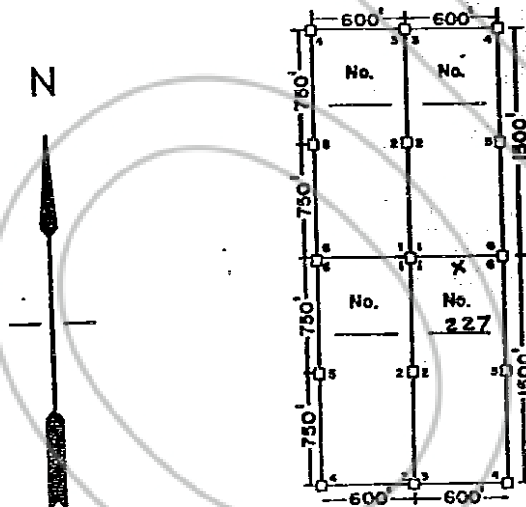
NOTICE IS HEREBY GIVEN that the SEL RAT No. 227 lode mining claim has been located by AMSELCO EXPLORATION INC., a Delaware corporation, whose address is 90 West Grove Street, Suite 100, Reno, Nevada 89509. The general course of this claim is North & South. This claim is 1500 feet in length along the course of the claim, being 25 feet from the point of discovery in a N direction to the N end line of this claim, and 1475 feet in a S direction to the S end line of the claim. This claim is 600 feet in width, being 300 feet in width on each side of the center line of the claim.

This claim is located all or in part in the following quarter section(s), township(s) and range(s):

<u>1/4</u> , Section <u>33</u> , T <u>18</u> N., R <u>53</u> E., M.D.B & M.
<u>SW</u> <u>1/4</u> , Section <u>33</u> , T <u>18</u> N., R <u>53</u> E., M.D.B & M.
<u>1/4</u> , Section <u>33</u> , T <u>18</u> N., R <u>53</u> E., M.D.B & M.
<u>1/4</u> , Section <u>33</u> , T <u>18</u> N., R <u>53</u> E., M.D.B & M.

in unknown Mining District, Eureka County, Nevada. The location monument of this claim is situated with reference to some natural object or permanent monument as follows: Approximately S54°W and 8450 ft. from claim location marker SR-1. The claim location marker SR-1, a 3"x6' steel pipe, is located approximately as follows: 1.93 miles N76°E from Grays Peak; 0.55 miles S27°W from Surprise Peak; 2.50 miles N8°E from South Hill.

The corners of this claim are marked by 4" by 4" x 5' wood posts, 4" diameter x 5' plastic pipe, or 4" trees with metal tags inscribed with the appropriate corner number as shown on the following sketch and accompanying claim map(s).



RECORDED AT REQUEST OF
AMERICAN SELCO INC
BOOK 107 PAGE 538

03 FEB 3 10 10 1

OFFICIAL RECORDS
EUREKA COUNTY, NEVADA
M.N. REPAIR RECORDS
FILE NO. 86226
FEE \$ 4.00

The location work consisted of making the map(s) as provided in NRS 517.040.

Dated and posted on the ground this 19 day of December 1982.

Witnesses:

[Signature]
[Signature]

Locator: Amselco Exploration Inc.

By [Signature]
Agent for
AMSELCO EXPLORATION INC.

**CERTIFICATE OF MINING LOCATION
LODE CLAIM ON PUBLIC DOMAIN**

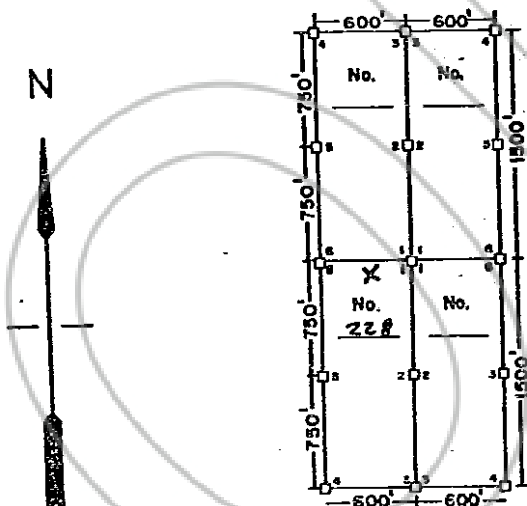
NOTICE IS HEREBY GIVEN that the SEL RAT No. 228 lode mining claim has been located by AMSELCO EXPLORATION INC., a Delaware corporation, whose address is 90 West Grove Street, Suite 100, Reno, Nevada 89509. The general course of this claim is North & South. This claim is 1500 feet in length along the course of the claim, being 25 feet from the point of discovery in a N direction to the N end line of this claim, and 1475 feet in a S direction to the S end line of the claim. This claim is 600 feet in width, being 300 feet in width on each side of the center line of the claim.

This claim is located all or in part in the following quarter section(s), township(s) and range(s):

<u>S</u> <u>W</u> 1/4, Section <u>33</u> , T <u>18</u> N., R <u>53</u> E., M.D.B & M.
<u>1/4</u> , Section <u>33</u> , T <u>18</u> N., R <u>53</u> E., M.D.B & M.
<u>1/4</u> , Section <u>33</u> , T <u>18</u> N., R <u>53</u> E., M.D.B & M.
<u>1/4</u> , Section <u>33</u> , T <u>18</u> N., R <u>53</u> E., M.D.B & M.

in unknown Mining District, Eureka County, Nevada. The location monument of this claim is situated with reference to some natural object or permanent monument as follows: Approximately 352°W and 7950 ft. from claim location marker SR-1. The claim location marker SR-1, a 3"x6" steel pipe, is located approximately as follows: 1.93 miles N76°E from Grays Peak; 0.55 miles S27°W from Surprise Peak; 2.50 miles N8°E from South Hill.

The corners of this claim are marked by 4" by 4" x 5' wood posts, 4" diameter x 5' plastic pipe, or 4" trees with metal tags inscribed with the appropriate corner number as shown on the following sketch and accompanying claim map(s).



RECORDED AT REQUEST OF
AMERICAN SELCO INC
BOOK 107 PAGE 539

83 FEB 3 AIO: 02

OFFICIAL RECORDS
EUREKA COUNTY, NEVADA
M.H. REBALEATI, RECORDER
FILE NO. 86227
FEE \$ 7.00

The location work consisted of making the map(s) as provided in NRS 517.040.

Dated and posted on the ground this 19 day of December 1982.

Witnesses:

[Signature]
Dennis [unclear]

Locator: Amselco Exploration Inc.

By [Signature]
Agent for
AMSELCO EXPLORATION INC.

86228

**CERTIFICATE OF MINING LOCATION
LODE CLAIM ON PUBLIC DOMAIN**

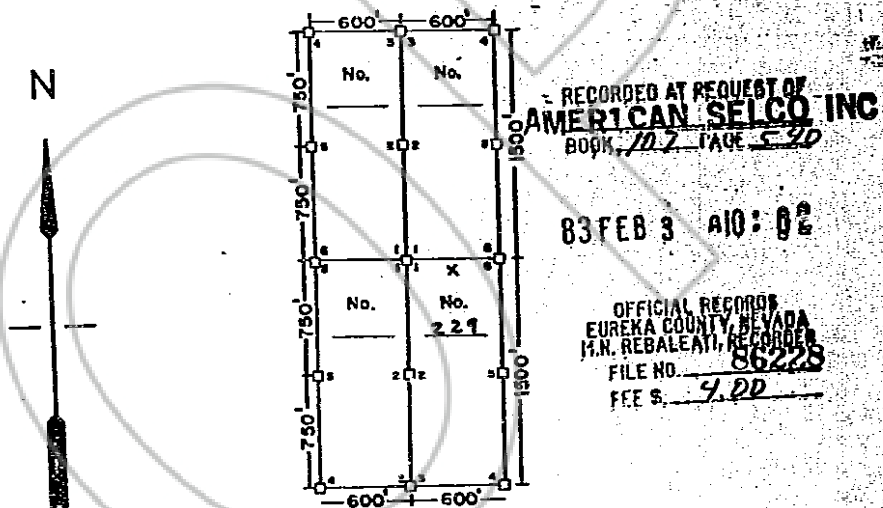
NOTICE IS HEREBY GIVEN that the SEL RAT No. 229 lode mining claim has been located by AMSELCO EXPLORATION INC., a Delaware corporation, whose address is 90 West Grove Street, Suite 100, Reno, Nevada 89509. The general course of this claim is North & South. This claim is 1500 feet in length along the course of the claim, being 2.5 feet from the point of discovery in a N direction to the N end line of this claim, and 1475 feet in a S direction to the S end line of the claim. This claim is 600 feet in width, being 300 feet in width on each side of the center line of the claim.

This claim is located all or in part in the following quarter section(s), township(s) and range(s):

<u>1/4</u> , Section <u>33</u> , T <u>18</u> N., R <u>53</u> E., M.D.B & M.
<u>SE</u> <u>1/4</u> , Section <u>33</u> , T <u>18</u> N., R <u>53</u> E., M.D.B & M.
<u>1/4</u> , Section <u>33</u> , T <u>18</u> N., R <u>53</u> E., M.D.B & M.
<u>1/4</u> , Section <u>33</u> , T <u>18</u> N., R <u>53</u> E., M.D.B & M.

in unknown Mining District, Eureka County, Nevada. The location monument of this claim is situated with reference to some natural object or permanent monument as follows: Approximately S50°W and 7550 ft. from claim location marker SR-1. The claim location marker SR-1, a 3"x6" steel pipe, is located approximately as follows: 1.93 miles N76°E from Grays Peak; 0.55 miles S27°W from Surprise Peak; 2.50 miles N8°E from South Hill.

The corners of this claim are marked by 4" by 4" x 5' wood posts, 4" diameter x 5' plastic pipe, or 4" trees with metal tags inscribed with the appropriate corner number as shown on the following sketch and accompanying claim map(s).



The location work consisted of making the map(s) as provided in NRS 517.040.

Dated and posted on the ground this 19 day of December 1982.

Witnesses:

[Signature]
Dennis Distenfeld

Locator: Amselco Exploration Inc.

By [Signature]
Agent for
AMSELCO EXPLORATION INC.

BOOK 107 PAGE 540

**CERTIFICATE OF MINING LOCATION
LODE CLAIM ON PUBLIC DOMAIN**

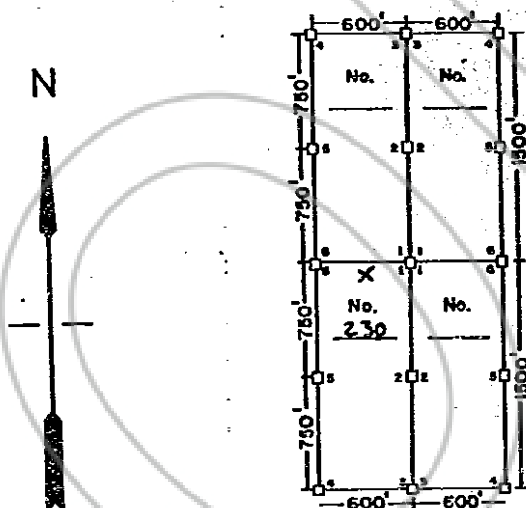
NOTICE IS HEREBY GIVEN that the SEL RAT No. 230 lode mining claim has been located by AMSELCO EXPLORATION INC., a Delaware corporation, whose address is 90 West Grove Street, Suite 100, Reno, Nevada 89509. The general course of this claim is North & South. This claim is 1500 feet in length along the course of the claim, being 25 feet from the point of discovery in a N direction to the N end line of this claim, and 1475 feet in a S direction to the S end line of the claim. This claim is 600 feet in width, being 300 feet in width on each side of the center line of the claim.

This claim is located all or in part in the following quarter section(s), township(s) and range(s):

<u>SE</u> 1/4, Section <u>33</u> , T <u>18</u> N., R <u>53</u> E., M.D.B & M.
1/4, Section <u>33</u> , T <u>18</u> N., R <u>53</u> E., M.D.B & M.
1/4, Section <u>33</u> , T <u>18</u> N., R <u>53</u> E., M.D.B & M.
1/4, Section <u>33</u> , T <u>18</u> N., R <u>53</u> E., M.D.B & M.

in unknown Mining District, Eureka County, Nevada. The location monument of this claim is situated with reference to some natural object or permanent monument as follows: Approximately 547'W and 7150 ft. from claim location marker SR-1. The claim location marker SR-1, a 3"x6" steel pipe, is located approximately as follows: 1.93 miles N76°E from Grays Peak; 0.55 miles S27°W from Surprise Peak; 2.50 miles N8°E from South Hill.

The corners of this claim are marked by 4" by 4" x 5' wood posts, 4" diameter x 5' plastic pipe, or 4" trees with metal tags inscribed with the appropriate corner number as shown on the following sketch and accompanying claim map(s).



RECORDED AT REQUEST OF
AMERICAN SELCO INC
BOOK 107 PAGE 541

83 FEB 3 AID: 02

OFFICIAL RECORDS
EUREKA COUNTY, NEVADA
M.N. REBALEATI, RECORDER
FILE NO. 86229
FEE \$ 4.00

The location work consisted of making the map(s) as provided in NRS 517.040.

Dated and posted on the ground this 20 day of December 1982.

Witnesses:

[Signature]
Dennis S. [unclear]

Locator: Amselco Exploration Inc.

By [Signature]
Agent for
AMSELCO EXPLORATION INC.

**CERTIFICATE OF MINING LOCATION
LODE CLAIM ON PUBLIC DOMAIN**

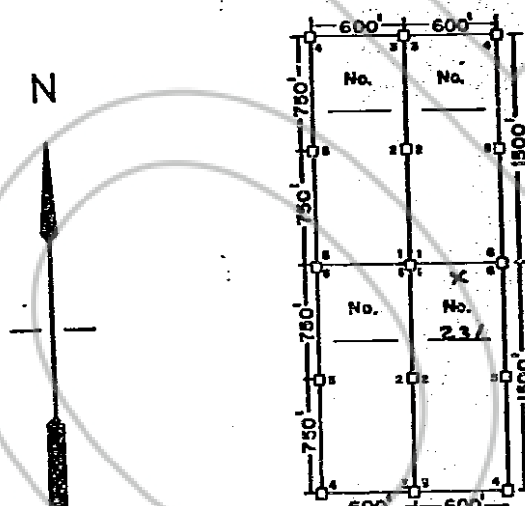
NOTICE IS HEREBY GIVEN that the SEL RAT No. 23/ lode mining claim has been located by AMSELCO EXPLORATION INC., a Delaware corporation, whose address is 90 West Grove Street, Suite 100, Reno, Nevada 89509. The general course of this claim is North & South. This claim is 1500 feet in length along the course of the claim, being 25 feet from the point of discovery in a N direction to the N end line of this claim, and 1475 feet in a S direction to the S end line of the claim. This claim is 600 feet in width, being 300 feet in width on each side of the center line of the claim.

This claim is located all or in part in the following quarter section(s), township(s) and range(s):

<u>1/4</u> , Section <u>33</u> , T <u>18</u> N., R <u>53</u> E., M.D.B & M.
<u>S.E.</u> <u>1/4</u> , Section <u>33</u> , T <u>18</u> N., R <u>53</u> E., M.D.B & M.
<u>1/4</u> , Section <u>33</u> , T <u>18</u> N., R <u>53</u> E., M.D.B & M.
<u>1/4</u> , Section <u>33</u> , T <u>18</u> N., R <u>53</u> E., M.D.B & M.

in unknown Mining District, Eureka County, Nevada. The location monument of this claim is situated with reference to some natural object or permanent monument as follows: Approximately S 43° W and 6750 ft. from claim location marker SR-1. The claim location marker SR-1, a 3"x6" steel pipe, is located approximately as follows: 1.93 miles N76°E from Grays Peak; 0.55 miles S27°W from Surprise Peak; 2.50 miles N8°E from South Hill.

The corners of this claim are marked by 4" by 4" x 5' wood posts, 4" diameter x 5' plastic pipe, or 4" trees with metal tags inscribed with the appropriate corner number as shown on the following sketch and accompanying claim map(s).



RECORDED AT REQUEST OF
AMERICAN SELCO INC
BOOK 107 PAGE 542

83 FEB 3 AIO: 02

OFFICIAL RECORDS
EUREKA COUNTY, NEVADA
M.N. REBALEATI, RECORDER
FILE NO. 86230
FEE \$ 4.00

The location work consisted of making the map(s) as provided in NRS 517.040.

Dated and posted on the ground this 20 day of December 1982.

Witnesses:

[Signature]
Dennis [unclear]

Locator: Amselco Exploration Inc.

By [Signature]
Agent for
AMSELCO EXPLORATION INC.

BOOK 107 PAGE 542

**CERTIFICATE OF MINING LOCATION
LODE CLAIM ON PUBLIC DOMAIN**

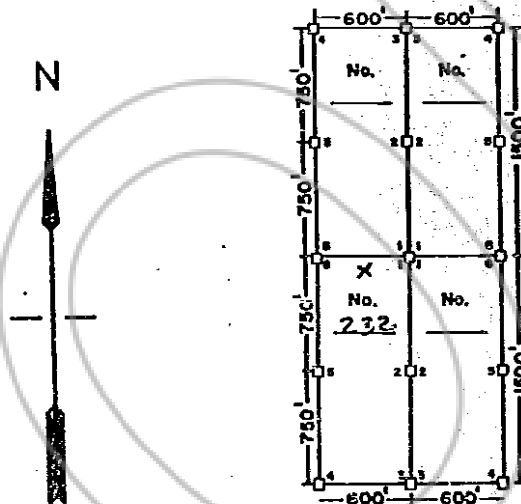
NOTICE IS HEREBY GIVEN that the SEL RAT No. 232 lode mining claim has been located by AMSELCO EXPLORATION INC., a Delaware corporation, whose address is 90 West Grove Street, Suite 100, Reno, Nevada 89509. The general course of this claim is North & South. This claim is 1500 feet in length along the course of the claim, being 25 feet from the point of discovery in a N direction to the N end line of this claim, and 1475 feet in a S direction to the S end line of the claim. This claim is 600 feet in width, being 300 feet in width on each side of the center line of the claim.

This claim is located all or in part in the following quarter section(s), township(s) and range(s):

SE 1/4, Section 33, T 18 N., R 53 E., M.D.B & M.
1/4, Section 33, T 18 N., R 53 E., M.D.B & M.
1/4, Section 33, T 18 N., R 53 E., M.D.B & M.
1/4, Section 33, T 18 N., R 53 E., M.D.B & M.

in unknown Mining District, Eureka County, Nevada. The location monument of this claim is situated with reference to some natural object or permanent monument as follows: Approximately S40°W and 4350 ft. from claim location marker SR-1. The claim location marker SR-1, a 3"x6" steel pipe, is located approximately as follows: 1.93 miles N76°E from Grays Peak; 0.55 miles S27°W from Surprise Peak; 2.50 miles N8°E from South Hill.

The corners of this claim are marked by 4" by 4" x 5' wood posts, 4" diameter x 5' plastic pipe, or 4" trees with metal tags inscribed with the appropriate corner number as shown on the following sketch and accompanying claim map(s).



RECORDED AT REQUEST OF
AMERICAN SELCO INC
BOOK 107 PAGE 543

83 FEB 3 A10:02

OFFICIAL RECORDS
EUREKA COUNTY, NEVADA
M.N. REBALEATI, RECORDER
FILE NO. 86231
FFE \$ 4.00

The location work consisted of making the map(s) as provided in NRS 517.040.

Dated and posted on the ground this 20 day of December 1982.

Witnesses:

[Signature]
Desana [unclear]

Locator: Amselco Exploration Inc.

By [Signature]
Agent for
AMSELCO EXPLORATION INC.

BOOK 107 PAGE 543

**CERTIFICATE OF MINING LOCATION
LODE CLAIM ON PUBLIC DOMAIN**

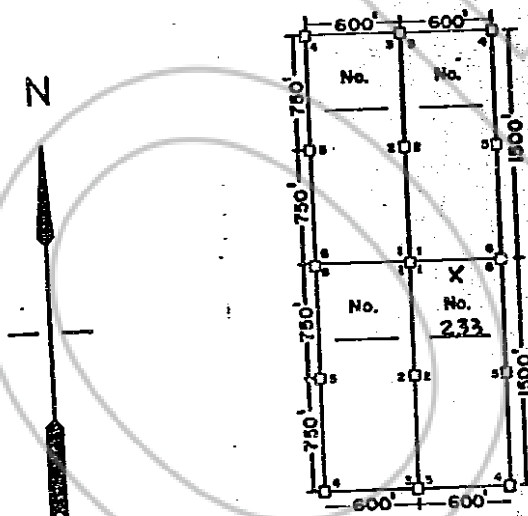
NOTICE IS HEREBY GIVEN that the SEL RAT No. 233 lode mining claim has been located by AMSELCO EXPLORATION INC., a Delaware corporation, whose address is 90 West Grove Street, Suite 100, Reno, Nevada 89509. The general course of this claim is North & South. This claim is 1500 feet in length along the course of the claim, being 25 feet from the point of discovery in a N direction to the N end line of this claim, and 1475 feet in a S direction to the S end line of the claim. This claim is 600 feet in width, being 300 feet in width on each side of the center line of the claim.

This claim is located all or in part in the following quarter section(s), township(s) and range(s):

S. E. 1/4, Section 33, T 18 N., R 53 E., M.D.B. & M.
1/4, Section 33, T 18 N., R 53 E., M.D.B. & M.
1/4, Section 33, T 18 N., R 53 E., M.D.B. & M.
1/4, Section 33, T 18 N., R 53 E., M.D.B. & M.
in unknown Mining District, Eureka County, Nevada.

The location monument of this claim is situated with reference to some natural object or permanent monument as follows: Approximately 336' W and 6050' ft. from claim location marker SR-1. The claim location marker SR-1, a 3" x 6' steel pipe, is located approximately as follows: 1.93 miles N76°E from Grays Peak; 0.55 miles S27°W from Surprise Peak; 2.50 miles N8°E from South Hill.

The corners of this claim are marked by 4" by 4" x 5' wood posts, 4" diameter x 5' plastic pipe, or 4" trees with metal tags inscribed with the appropriate corner number as shown on the following sketch and accompanying claim map(s).



RECORDED AT REQUEST OF
AMERICAN SELCO INC
BOOK 107 PAGE 544
REGD.

83 FEB 3 AM: 02

OFFICIAL RECORDS
EUREKA COUNTY, CALIFORNIA
FILE NO. 86232
FEE \$ 4.00

The location work consisted of making the map(s) as provided in NRS 517.040.

Dated and posted on the ground this 20 day of December 1982.

Witnesses:

[Signature]
[Signature]

Locator: Amselco Exploration Inc.

By [Signature]
Agent for
AMSELCO EXPLORATION INC.

CERTIFICATE OF MINING LOCATION
LODE CLAIM ON PUBLIC DOMAIN

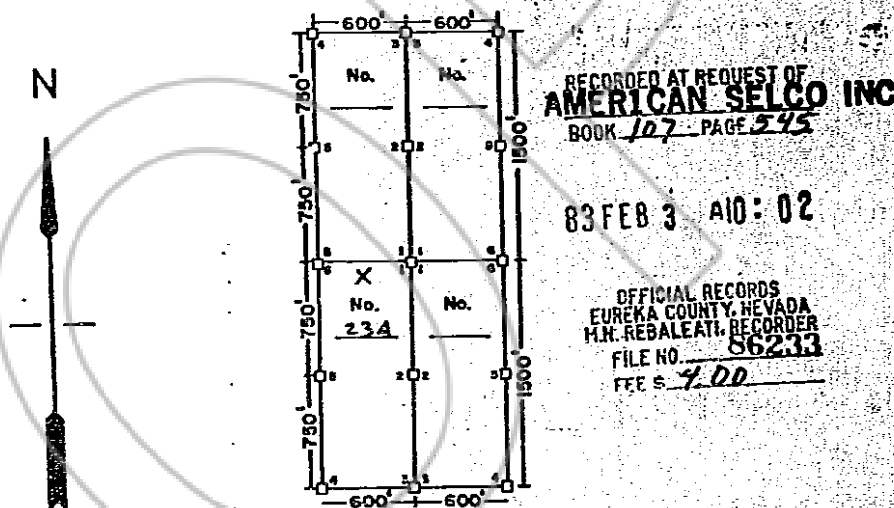
NOTICE IS HEREBY GIVEN that the SEL RAT No. 234 lode mining claim has been located by AMSELCO EXPLORATION INC., a Delaware corporation, whose address is 90 West Grove Street, Suite 100, Reno, Nevada 89509. The general course of this claim is North & South. This claim is 1500 feet in length along the course of the claim, being 25 feet from the point of discovery in a N direction to the N end line of this claim, and 1475 feet in a S direction to the S end line of the claim. This claim is 600 feet in width, being 300 feet in width on each side of the center line of the claim.

This claim is located all or in part in the following quarter section(s), township(s) and range(s):

<u>1/4</u> , Section <u> </u> , T <u>18</u> N., R <u>53</u> E., M.D.B. & M.
<u>54</u> , <u>1/4</u> , Section <u>34</u> , T <u>18</u> N., R <u>53</u> E., M.D.B. & M.
<u>1/4</u> , Section <u> </u> , T <u> </u> N., R <u> </u> E., M.D.B. & M.
<u>1/4</u> , Section <u> </u> , T <u> </u> N., R <u> </u> E., M.D.B. & M.

In unknown Mining District, Eureka County, Nevada. The location monument of this claim is situated with reference to some natural object or permanent monument as follows: Approximately S30°W and 6500 ft. from claim location marker SR-1. The claim location marker SR-1, a 3"x6' steel pipe, is located approximately as follows: 1.93 miles N76°E from Grays Peak; 0.55 miles S27°W from Surprise Peak; 2.50 miles N8°E from South Hill.

The corners of this claim are marked by 4" by 4" x 5' wood posts, 4" diameter x 5' plastic pipe, or 4" trees with metal tags inscribed with the appropriate corner number as shown on the following sketch and accompanying claim map(s).



The location work consisted of making the map(s) as provided in NRS 517.040.

Dated and posted on the ground this 20 day of December 1982.

Witnesses:

Richard [Signature]
Dennis [Signature]

Locator: Amselco Exploration Inc.

By Norm Anderson
Agent for
AMSELCO EXPLORATION INC.

CERTIFICATE OF MINING LOCATION
LODE CLAIM ON PUBLIC DOMAIN

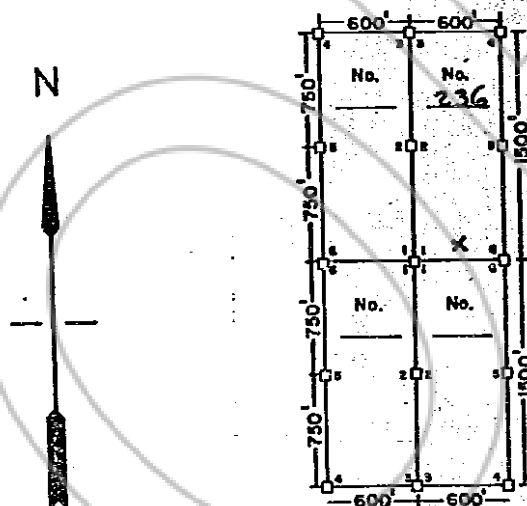
NOTICE IS HEREBY GIVEN that the SEL RAT No. 236 lode mining claim has been located by AMSELCO EXPLORATION INC., a Delaware corporation, whose address is 90 West Grove Street, Suite 100, Reno, Nevada 89509. The general course of this claim is North & South. This claim is 1500 feet in length along the course of the claim, being 25 feet from the point of discovery in a S direction to the S end line of this claim, and 1475 feet in a N direction to the N end line of the claim. This claim is 600 feet in width, being 300 feet in width on each side of the center line of the claim.

This claim is located all or in part in the following quarter section(s), township(s) and range(s):

<u>SW</u>	<u>1/4</u> , Section <u>33</u> , T <u>18</u> N., R <u>53</u> E., M.D.B & M.
<u>NW</u>	<u>1/4</u> , Section <u>4</u> , T <u>17</u> N., R <u>53</u> E., M.D.B & M.
	<u>1/4</u> , Section _____, T _____ N., R _____ E., M.D.B & M.
	<u>1/4</u> , Section _____, T _____ N., R _____ E., M.D.B & M.

in unknown Mining District, Eureka County, Nevada. The location monument of this claim is situated with reference to some natural object or permanent monument as follows: Approximately 542°W and 10400 ft. from claim location marker SR-1. The claim location marker SR-1, a 3"x6' steel pipe, is located approximately as follows: 1.93 miles N76°E from Grays Peak; 0.55 miles S27°W from Surprise Peak; 2.50 miles N8°E from South Hill.

The corners of this claim are marked by 4" by 4" x 5' wood posts, 4" diameter x 5' plastic pipe, or 4" trees with metal tags inscribed with the appropriate corner number as shown on the following sketch and accompanying claim map(s).



RECORDED AT REQUEST OF
AMERICAN SELCO INC
BOOK 107 PAGE 546

83 FEB 3 AIO: 02

OFFICIAL RECORDS
EUREKA COUNTY, NEVADA
H.N. REBALEATI, RECORDER
FILE NO. 86234
FEE \$ 4.00

The location work consisted of making the map(s) as provided in NRS 517.040.

Dated and posted on the ground this 19 day of December 1982.

Witnesses:

[Signature]
[Signature]

Locator: Amselco Exploration Inc.

By *[Signature]*
Agent for
AMSELCO EXPLORATION INC.

CERTIFICATE OF MINING LOCATION
LODE CLAIM ON PUBLIC DOMAIN

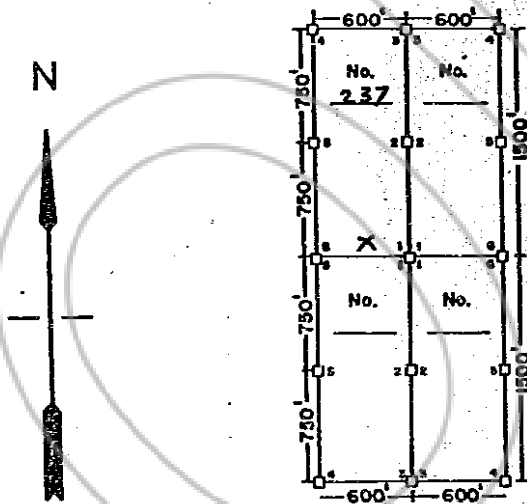
NOTICE IS HEREBY GIVEN that the SEL RAT No. 237 lode mining claim has been located by AMSELCO EXPLORATION INC., a Delaware corporation, whose address is 90 West Grove Street, Suite 100, Reno, Nevada 89509. The general course of this claim is North & South. This claim is 1500 feet in length along the course of the claim, being 25 feet from the point of discovery in a S direction to the S end line of this claim, and 1475 feet in a N direction to the N end line of the claim. This claim is 600 feet in width, being 300 feet in width on each side of the center line of the claim.

This claim is located all or in part in the following quarter section(s), township(s) and range(s):

SW 1/4, Section 33, T 18 N., R 53 E., M.D.B & M.
N 1/4, Section 4, T 17 N., R 53 E., M.D.B & M.
1/4, Section _____, T _____ N., R _____ E., M.D.B & M.
1/4, Section _____, T _____ N., R _____ E., M.D.B & M.

in unknown Mining District, Eureka County, Nevada. The location monument of this claim is situated with reference to some natural object or permanent monument as follows: Approximately S38°W and 10000 ft. from claim location marker SR-1. The claim location marker SR-1, a 3"x6" steel pipe, is located approximately as follows: 1.93 miles N76°E from Grays Peak; 0.55 miles S27°W from Surprise Peak; 2.50 miles N8°E from South Hill.

The corners of this claim are marked by 4" by 4" x 5' wood posts, 4" diameter x 5' plastic pipe, or 4" trees with metal tags inscribed with the appropriate corner number as shown on the following sketch and accompanying claim map(s).



RECORDED AT REQUEST OF
AMERICAN SELCO INC
BOOK 107 PAGE 547

83 FEB 3 A10:02

OFFICIAL RECORDS
EUREKA COUNTY, NEVADA
H.N. REBALEATI, RECORDER
FILE NO. 86235
FEE \$ 4.00

The location work consisted of making the map(s) as provided in NRS 517.040.

Dated and posted on the ground this 19 day of December 1982.

Witnesses:

[Signature]
Dennis [unclear]

Locator: Amselco Exploration Inc.

By [Signature]
Agent for
AMSELCO EXPLORATION INC.

BOOK 107 PAGE 547

**CERTIFICATE OF MINING LOCATION
LODE CLAIM ON PUBLIC DOMAIN**

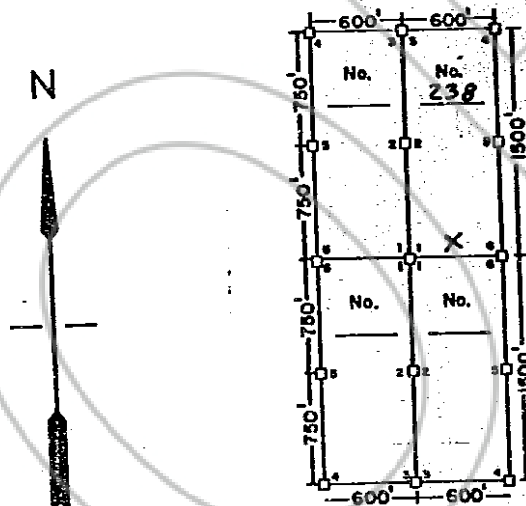
NOTICE IS HEREBY GIVEN that the SEL RAT No. 238 lode mining claim has been located by AMSELCO EXPLORATION INC., a Delaware corporation, whose address is 90 West Grove Street, Suite 100, Reno, Nevada 89509. The general course of this claim is North & South. This claim is 1500 feet in length along the course of the claim, being 25 feet from the point of discovery in a S direction to the S end line of this claim, and 1475 feet in a N direction to the N end line of the claim. This claim is 600 feet in width, being 300 feet in width on each side of the center line of the claim.

This claim is located all or in part in the following quarter section(s), township(s) and range(s):

<u>SE</u> 1/4, Section <u>33</u> , T <u>18</u> N., R <u>53</u> E., M.D.B & M.
<u>NE</u> 1/4, Section <u>4</u> , T <u>17</u> N., R <u>53</u> E., M.D.B & M.
<u>1/4</u> , Section <u> </u> , T <u> </u> N., R <u> </u> E., M.D.B & M.
<u>1/4</u> , Section <u> </u> , T <u> </u> N., R <u> </u> E., M.D.B & M.

in unknown Mining District, Eureka County, Nevada. The location monument of this claim is situated with reference to some natural object or permanent monument as follows: Approximately 537'W and 9700 ft. from claim location marker SR-1. The claim location marker SR-1, a 3"x6" steel pipe, is located approximately as follows: 1.93 miles N76°E from Grays Peak; 0.55 miles S27°W from Surprise Peak; 2.50 miles N8°E from South Hill.

The corners of this claim are marked by 4" by 4" x 5' wood posts, 4" diameter x 5' plastic pipe, or 4" trees with metal tags inscribed with the appropriate corner number as shown on the following sketch and accompanying claim map(s).



RECORDED AT REQUEST OF
AMERICAN SELCO INC
BOOK 107 PAGE 548

83 FEB 2 AIO: 02

OFFICIAL RECORDS
EUREKA COUNTY, NEVADA
H.N. REBALEATI, RECORDER
FILE NO. 86236
FEE \$ 7.00

The location work consisted of making the map(s) as provided in NRS 517.040.

Dated and posted on the ground this 19 day of December 1982.

Witnesses:

[Signature]
[Signature]

Locator: Amselco Exploration Inc.

By *[Signature]*
Agent for
AMSELCO EXPLORATION INC.

CERTIFICATE OF MINING LOCATION
LODE CLAIM ON PUBLIC DOMAIN

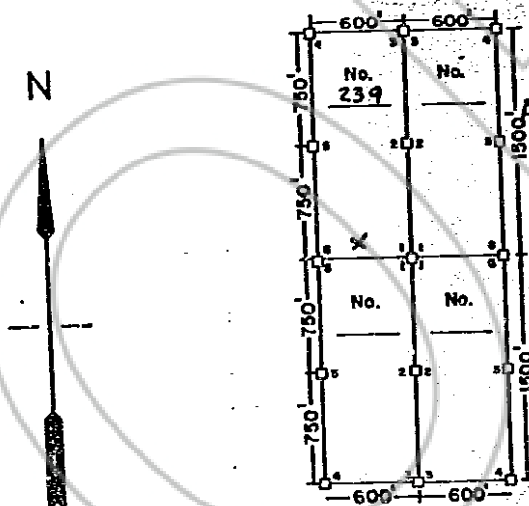
NOTICE IS HEREBY GIVEN that the SELBAT No. 239 lode mining claim has been located by AMSELCO EXPLORATION INC., a Delaware corporation, whose address is 90 West Grove Street, Suite 100, Reno, Nevada 89509. The general course of this claim is North & South. This claim is 1500 feet in length along the course of the claim, being 25 feet from the point of discovery in a S direction to the S end line of this claim, and 1475 feet in a N direction to the N end line of the claim. This claim is 600 feet in width, being 300 feet in width on each side of the center line of the claim.

This claim is located all or in part in the following quarter section(s), township(s) and range(s):

<u>SE</u>	1/4, Section	<u>33</u>	T	<u>18</u>	N., R	<u>53</u>	E., M.D.B & M.
<u>NE</u>	1/4, Section	<u>4</u>	T	<u>17</u>	N., R	<u>53</u>	E., M.D.B & M.
	1/4, Section		T		N., R		E., M.D.B & M.
	1/4, Section		T		N., R		E., M.D.B & M.

in unknown Mining District, Eureka County, Nevada. The location monument of this claim is situated with reference to some natural object or permanent monument as follows: Approximately 534°W and 9400 ft. from claim location marker SR-1. The claim location marker SR-1, a 3"x6" steel pipe, is located approximately as follows: 1.93 miles N76°E from Grays Peak; 0.55 miles S27°W from Surprise Peak; 2.50 miles N8°E from South Hill.

The corners of this claim are marked by 4" by 4" x 5' wood posts, 4" diameter x 5' plastic pipe, or 4" trees with metal tags inscribed with the appropriate corner number as shown on the following sketch and accompanying claim map(s).



RECORDED AT REQUEST OF
AMERICAN SELCO INC
BOOK 107 PAGE 549

83 FEB 3 AID: 02

OFFICIAL RECORDS
EUREKA COUNTY, NEVADA
J.H. REBALEATI, RECORDER
FILE NO. 86237
FEE \$ 9.00

The location work consisted of making the map(s) as provided in NRS 517.040.

Dated and posted on the ground this 19 day of December 1982.

Witnesses:

[Signature]
Dennis Delarosa

Locator: Amselco Exploration Inc.

By [Signature]
Agent for
AMSELCO EXPLORATION INC.

**CERTIFICATE OF MINING LOCATION
LODE CLAIM ON PUBLIC DOMAIN**

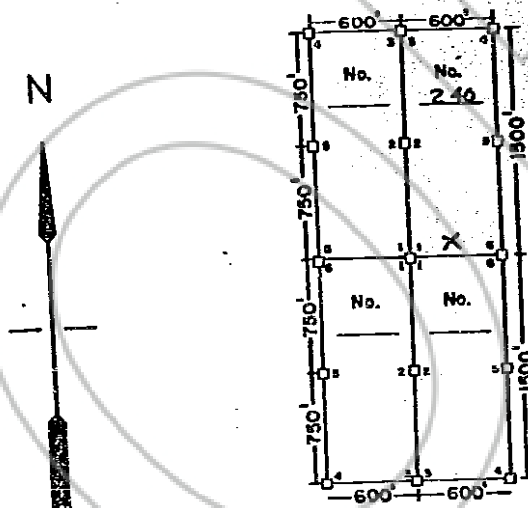
NOTICE IS HEREBY GIVEN that the SEL RAT No. 240 lode mining claim has been located by AMSELCO EXPLORATION INC., a Delaware corporation, whose address is 90 West Grove Street, Suite 100, Reno, Nevada 89509. The general course of this claim is North & South. This claim is 1500 feet in length along the course of the claim, being 25 feet from the point of discovery in a S direction to the S end line of this claim, and 1475 feet in a N end line of the claim. This claim is 600 feet in width, being 300 feet in width on each side of the center line of the claim.

This claim is located all or in part in the following quarter section(s), township(s) and range(s):

<u>SE</u> 1/4, Section <u>33</u> , T <u>18</u> N., R <u>53</u> E., M.D.B & M.
<u>NE</u> 1/4, Section <u>4</u> , T <u>17</u> N., R <u>53</u> E., M.D.B & M.
1/4, Section _____, T _____ N., R _____ E., M.D.B & M.
1/4, Section _____, T _____ N., R _____ E., M.D.B & M.

in unknown Mining District, Eureka County, Nevada. The location monument of this claim is situated with reference to some natural object or permanent monument as follows: Approximately S 31° W and 9100 ft. from claim location marker SR-1. The claim location marker SR-1, a 3" x 6" steel pipe, is located approximately as follows: 1.93 miles N76° E from Grays Peak; 0.55 miles S27° W from Surprise Peak; 2.50 miles N8° E from South Hill.

The corners of this claim are marked by 4" by 4" x 5' wood posts; 4" diameter x 5' plastic pipe, or 4" trees with metal tags inscribed with the appropriate corner number as shown on the following sketch and accompanying claim map(s).



RECORDED AT REQUEST OF
AMERICAN SELCO INC
BOOK 107 PAGE 550

83 FEB 3 AID: 02

OFFICIAL RECORDS
EUREKA COUNTY, NEVADA
H.M. REBALEATI, RECORDER
FILE NO. 86238
FEE \$ 4.00

The location work consisted of making the map(s) as provided in NRS 517.040.

Dated and posted on the ground this 19 day of December 1982.

Witnesses:

[Signature]
[Signature]

Locator: Amselco Exploration Inc.

By [Signature]
Agent for
AMSELCO EXPLORATION INC.

BOOK 107 PAGE 550

**CERTIFICATE OF MINING LOCATION
LODE CLAIM ON PUBLIC DOMAIN**

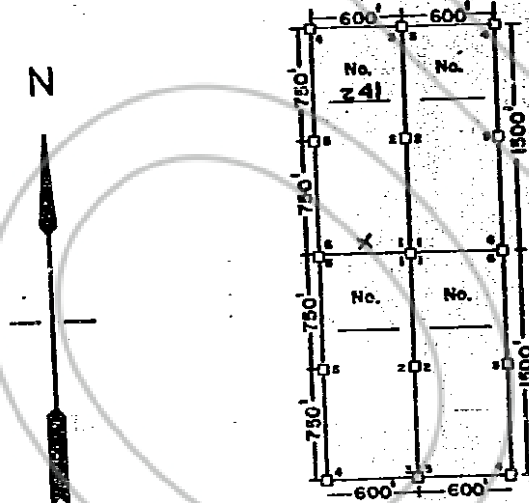
NOTICE IS HEREBY GIVEN that the SEL RAT No. 241 lode mining claim has been located by AMSELCO EXPLORATION INC., a Delaware corporation, whose address is 90 West Grove Street, Suite 100, Reno, Nevada 89509. The general course of this claim is North & South. This claim is 1500 feet in length along the course of the claim, being 25 feet from the point of discovery in a S direction to the S end line of this claim, and 1475 feet in a N direction to the N end line of the claim. This claim is 600 feet in width, being 300 feet in width on each side of the center line of the claim.

This claim is located all or in part in the following quarter section(s), township(s) and range(s):

<u>SE</u>	<u>1/4</u> , Section <u>33</u>	, T <u>18</u> N., R <u>53</u> E.,	M.D.B & M.
<u>NE</u>	<u>1/4</u> , Section <u>4</u>	, T <u>17</u> N., R <u>53</u> E.,	M.D.B & M.
	<u>1/4</u> , Section _____	, T _____ N., R _____ E.,	M.D.B & M.
	<u>1/4</u> , Section _____	, T _____ N., R _____ E.,	M.D.B & M.

in unknown Mining District, Eureka County, Nevada. The location monument of this claim is situated with reference to some natural object or permanent monument as follows: Approximately 528'W and 8500 ft. from claim location marker SR-1. The claim location marker SR-1, a 3"x6' steel pipe, is located approximately as follows: 1.93 miles N76°E from Grays Peak; 0.55 miles S27°W from Surprise Peak; 2.50 miles N8°E from South Hill.

The corners of this claim are marked by 4" by 4" x 5' wood posts, 4" diameter x 5' plastic pipe, or 4" trees with metal tags inscribed with the appropriate corner number as shown on the following sketch and accompanying claim map(s).



RECORDED AT REQUEST OF
AMERICAN SELCO INC
BOOK 107 PAGE 55

83 FEB 3 AID: 02

OFFICIAL RECORDS
EUREKA COUNTY, NEVADA
H.N. REBALEATI, RECORDER
FILE NO. 86239
FEE \$ 4.00

The location work consisted of making the map(s) as provided in NRS 517.040.

Dated and posted on the ground this 20 day of December 1982.

Witnesses:

Dez L. Lugo
C. E. Hammett

Locator: Amselco Exploration Inc.

By Jim Farley
Agent for
AMSELCO EXPLORATION INC.

BOOK 107 PAGE 55

CERTIFICATE OF MINING LOCATION
LODE CLAIM ON PUBLIC DOMAIN

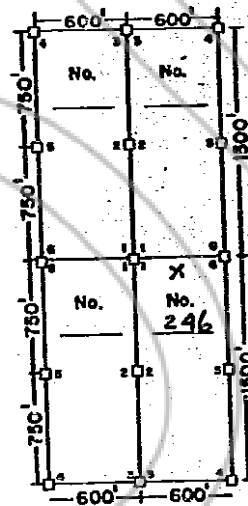
NOTICE IS HEREBY GIVEN that the SEL RAT No. 246 lode mining claim has been located by AMSELCO EXPLORATION INC., a Delaware corporation, whose address is 90 West Grove Street, Suite 100, Reno, Nevada 89509. The general course of this claim is North & South. This claim is 1500 feet in length along the course of the claim, being 25 feet from the point of discovery in a N direction to the N end line of this claim, and 1475 feet in a S direction to the S end line of the claim. This claim is 600 feet in width, being 300 feet in width on each side of the center line of the claim.

This claim is located all or in part in the following quarter section(s), township(s) and range(s):

<u>NW</u> 1/4, Section <u>4</u> , T <u>17</u> N., R <u>53</u> E., M.D.B & M.
<u>SW</u> 1/4, Section <u>4</u> , T <u>17</u> N., R <u>53</u> E., M.D.B & M.
1/4, Section _____, T _____ N., R _____ E., M.D.B & M.
1/4, Section _____, T _____ N., R _____ E., M.D.B & M.

in unknown Mining District, Eureka County, Nevada. The location monument of this claim is situated with reference to some natural object or permanent monument as follows: Approximately 542' W and 10350 ft. from claim location marker SR-1. The claim location marker SR-1, a 3"x6' steel pipe, is located approximately as follows: 1.93 miles N76°E from Grays Peak; 0.55 miles S27°W from Surprise Peak; 2.50 miles N8°E from South Hill.

The corners of this claim are marked by 4" by 4" x 5' wood posts, 4" diameter x 5' plastic pipe, or 4" trees with metal tags inscribed with the appropriate corner number as shown on the following sketch and accompanying claim map(s).



RECORDED AT REQUEST OF
AMERICAN SELCO INC
BOOK 107 PAGE 552

83 FEB 3 AIO: 02

OFFICIAL RECORDS
EUREKA COUNTY, NEVADA
H.N. REBALEATI, RECORDER
FILE NO. 86240
FEE \$ 4.00

The location work consisted of making the map(s) as provided in NRS 517.040.

Dated and posted on the ground this 19 day of December 1982.

Witnesses:

[Signature]
C. E. Hamby

Locator: Amselco Exploration Inc.

By [Signature]
Agent for
AMSELCO EXPLORATION INC.

BOOK 107 PAGE 552

**CERTIFICATE OF MINING LOCATION
LODE CLAIM ON PUBLIC DOMAIN**

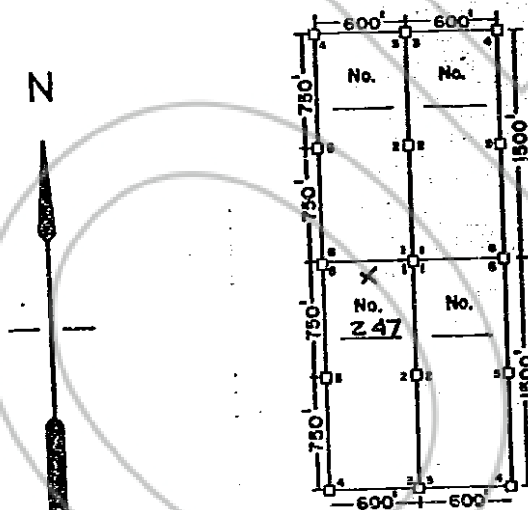
NOTICE IS HEREBY GIVEN that the SEL RAT No. 247 lode mining claim has been located by AMSELCO EXPLORATION INC., a Delaware corporation, whose address is 90 West Grove Street, Suite 100, Reno, Nevada 89509. The general course of this claim is North & South. This claim is 1500 feet in length along the course of the claim, being 25 feet from the point of discovery in a N direction to the N end line of this claim, and 1475 feet in a S direction to the S end line of the claim. This claim is 600 feet in width, being 300 feet in width on each side of the center line of the claim.

This claim is located all or in part in the following quarter section(s), township(s) and range(s):

<u>NW</u> 1/4, Section <u>4</u> , T <u>17</u> N., R <u>53</u> E., M.D.B & M.
<u>SW</u> 1/4, Section <u>4</u> , T <u>17</u> N., R <u>53</u> E., M.D.B & M.
<u>NE</u> 1/4, Section <u>4</u> , T <u>17</u> N., R <u>53</u> E., M.D.B & M.
<u>SE</u> 1/4, Section <u>4</u> , T <u>17</u> N., R <u>53</u> E., M.D.B & M.

in unknown Mining District, Eureka County, Nevada. The location monument of this claim is situated with reference to some natural object or permanent monument as follows: Approximately 538' W and 9950 ft. from claim location marker SR-1. The claim location marker SR-1, a 3"x6' steel pipe, is located approximately as follows: 1.93 miles N76°E from Grays Peak; 0.55 miles S27°W from Surprise Peak; 2.50 miles N8°E from South Hill.

The corners of this claim are marked by 4" by 4" x 5' wood posts, 4" diameter x 5' plastic pipe, or 4" trees with metal tags inscribed with the appropriate corner number as shown on the following sketch and accompanying claim map(s).



RECORDED AT REQUEST OF
AMERICAN SELCO INC
BOOK 107 PAGE 553

83 FEB 3 AID: 02

OFFICIAL RECORD
EUREKA COUNTY, NEVADA
M.N. REBALANCE RECORD
FILE NO. 86241
FEE \$ 4.00

The location work consisted of making the map(s) as provided in NRS 517.040.

Dated and posted on the ground this 19 day of December 1982.

Witnesses:

[Signature]
[Signature]

Locator: Amselco Exploration Inc.

By [Signature]
Agent for
AMSELCO EXPLORATION INC.

BOOK 107 PAGE 553

**CERTIFICATE OF MINING LOCATION
LODE CLAIM ON PUBLIC DOMAIN**

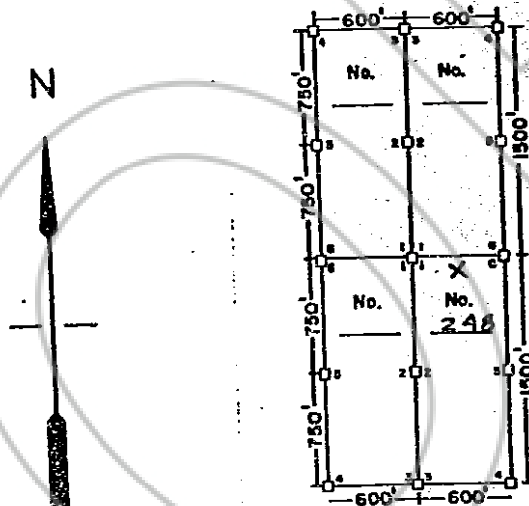
NOTICE IS HEREBY GIVEN that the SEL RAT No. 248 lode mining claim has been located by AMSELCO EXPLORATION INC., a Delaware corporation, whose address is 90 West Grove Street, Suite 100, Reno, Nevada 89509. The general course of this claim is North & South. This claim is 1500 feet in length along the course of the claim, being 25 feet from the point of discovery in a N direction to the N end line of this claim, and 1475 feet in a S direction to the S end line of the claim. This claim is 600 feet in width, being 300 feet in width on each side of the center line of the claim.

This claim is located all or in part in the following quarter section(s), township(s) and range(s):

<u>NE</u> 1/4, Section <u>4</u> , T <u>17</u> N., R <u>53</u> E., M.D.B & M.
<u>SE</u> 1/4, Section <u>4</u> , T <u>17</u> N., R <u>53</u> E., M.D.B & M.
<u>1/4</u> , Section <u> </u> , T <u> </u> N., R <u> </u> E., M.D.B & M.
<u>1/4</u> , Section <u> </u> , T <u> </u> N., R <u> </u> E., M.D.B & M.

in unknown Mining District, Eureka County, Nevada. The location monument of this claim is situated with reference to some natural object or permanent monument as follows: Approximately S 37°W and 9650 ft. from claim location marker SR-1. The claim location marker SR-1, a 3"x6" steel pipe, is located approximately as follows: 1.93 miles N76°E from Grays Peak; 0.55 miles S27°W from Surprise Peak; 2.50 miles N8°E from South Hill.

The corners of this claim are marked by 4" by 4" x 5' wood posts, 4" diameter x 5' plastic pipe, or 4" trees with metal tags inscribed with the appropriate corner number as shown on the following sketch and accompanying claim map(s).



RECORDED AT REQUEST OF
AMERICAN SELCO INC
BOOK 107 PAGE 554

83 FEB 3 AID: 03

OFFICIAL RECORDS
EUREKA COUNTY, NEVADA
H.N. REBALEATI, RECORDER
FILE NO. 86242
FEE \$ 4.00

The location work consisted of making the map(s) as provided in NRS 517.040.

Dated and posted on the ground this 19 day of December 1982.

Witnesses:

[Signature]
C.E. Hamby

Locator: Amselco Exploration Inc.

By [Signature]
Agent for
AMSELCO EXPLORATION INC.

BOOK 107 PAGE 554

CERTIFICATE OF MINING LOCATION
LODE CLAIM ON PUBLIC DOMAIN

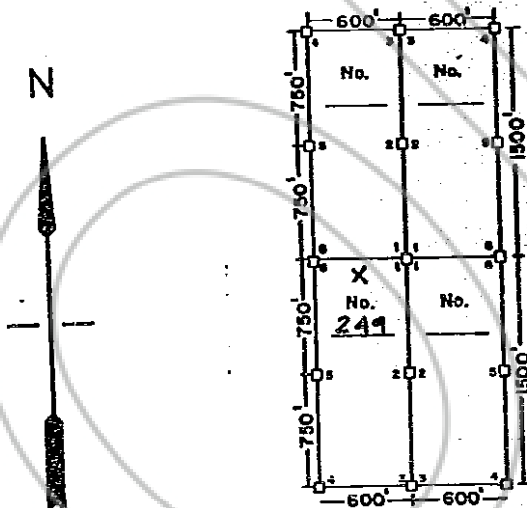
NOTICE IS HEREBY GIVEN that the SEL RAT No. 244 lode mining claim has been located by AMSELCO EXPLORATION INC., a Delaware corporation, whose address is 90 West Grove Street, Suite 100, Reno, Nevada 89509. The general course of this claim is North & South. This claim is 1500 feet in length along the course of the claim, being 25 feet from the point of discovery in a N direction to the N end line of this claim, and 1475 feet in a S direction to the S end line of the claim. This claim is 600 feet in width, being 300 feet in width on each side of the center line of the claim.

This claim is located all or in part in the following quarter section(s), township(s) and range(s):

SE 1/4, Section 4, T 17 N., R 53 E., M.D.B & M.
NE 1/4, Section 4, T 17 N., R 53 E., M.D.B & M.
1/4, Section _____, T _____ N., R _____ E., M.D.B & M.
1/4, Section _____, T _____ N., R _____ E., M.D.B & M.

in unknown Mining District, Eureka County, Nevada. The location monument of this claim is situated with reference to some natural object or permanent monument as follows: Approximately 534' W and 9350 ft. from claim location marker SR-1. The claim location marker SR-1, a 3"x6' steel pipe, is located approximately as follows: 1.93 miles N76°E from Grays Peak; 0.55 miles S27°W from Surprise Peak; 2.50 miles N8°E from South Hill.

The corners of this claim are marked by 4" by 4" x 5' wood posts, 4" diameter x 5' plastic pipe, or 4" trees with metal tags inscribed with the appropriate corner number as shown on the following sketch and accompanying claim map(s).



RECORDED AT REQUEST OF
AMERICAN SELCO INC
BOOK 107 PAGE 555

83 FEB 3 AIO: 03

OFFICIAL RECORDS
EUREKA COUNTY, NEVADA
M.N. REBALEATI, RECORDER
FILE NO. 86243
FEE \$ 4.00

The location work consisted of making the map(s) as provided in NRS 517.040.

Dated and posted on the ground this 19 day of December 1982.

Witnesses:

[Signature]
[Signature]

Locator: Amselco Exploration Inc.

By [Signature]
Agent for
AMSELCO EXPLORATION INC.

86244

**CERTIFICATE OF MINING LOCATION
LODE CLAIM ON PUBLIC DOMAIN**

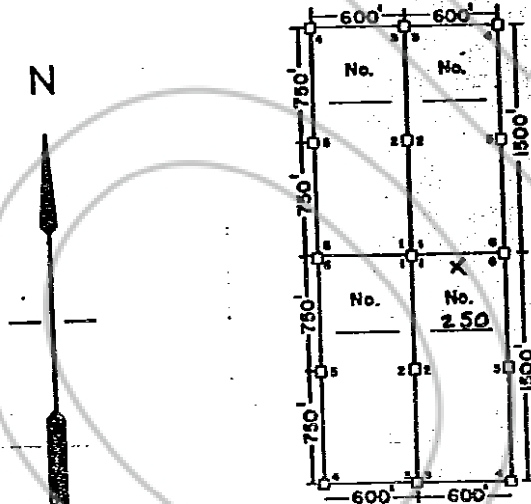
NOTICE IS HEREBY GIVEN that the SEL RAT No. 250 lode mining claim has been located by AMSELCO EXPLORATION INC., a Delaware corporation, whose address is 90 West Grove Street, Suite 100, Reno, Nevada 89509. The general course of this claim is North & South. This claim is 1500 feet in length along the course of the claim, being 25 feet from the point of discovery in a N direction to the N end line of this claim, and 1475 feet in a S direction to the S end line of the claim. This claim is 600 feet in width, being 300 feet in width on each side of the center line of the claim.

This claim is located all or in part in the following quarter section(s), township(s) and range(s):

SE 1/4, Section 4, T 17 N., R 53 E., M.D.B & M.
NE 1/4, Section 4, T 17 N., R 53 E., M.D.B & M.
 1/4, Section _____, T _____ N., R _____ E., M.D.B & M.
 1/4, Section _____, T _____ N., R _____ E., M.D.B & M.

in unknown Mining District, Eureka County, Nevada. The location monument of this claim is situated with reference to some natural object or permanent monument as follows: Approximately S31°W and 4050 ft. from claim location marker SR-1. The claim location marker SR-1, a 3"x6" steel pipe, is located approximately as follows: 1.93 miles N76°E from Grays Peak; 0.55 miles S27°W from Surprise Peak; 2.50 miles N8°E from South Hill.

The corners of this claim are marked by 4" by 4" x 5' wood posts, 4" diameter x 5' plastic pipe, or 4" trees with metal tags inscribed with the appropriate corner number as shown on the following sketch and accompanying claim map(s).



RECORDED AT REQUEST OF
AMERICAN SELCO INC
BOOK 107 PAGE 556

83 FEB 3 410:03

OFFICIAL RECORDS
EUREKA COUNTY, NEVADA
M.N. REGALATI, RECORDER
FILE NO. 86244
FFE S. 4.00

The location work consisted of making the map(s) as provided in NRS 517.040.

Dated and posted on the ground this 19 day of December 1982.

Witnesses:

[Signature]
[Signature]

Locator: Amselco Exploration Inc.

By [Signature]
Agent for
AMSELCO EXPLORATION INC.

BOOK 107 PAGE 556

**CERTIFICATE OF MINING LOCATION
LODE CLAIM ON PUBLIC DOMAIN**

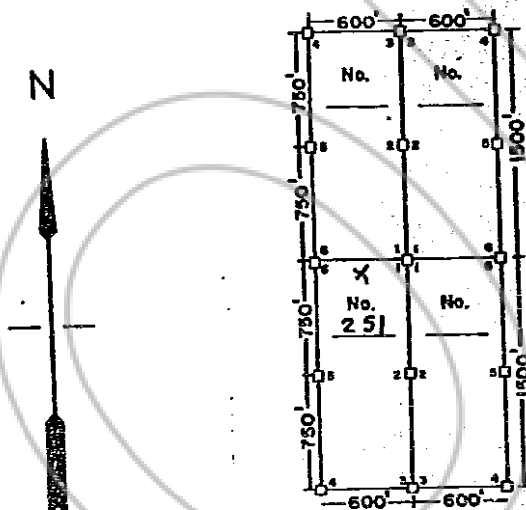
NOTICE IS HEREBY GIVEN that the SEL RAT No. 251 lode mining claim has been located by AMSELCO EXPLORATION INC., a Delaware corporation, whose address is 90 West Grove Street, Suite 100, Reno, Nevada 89509. The general course of this claim is North & South. This claim is 1500 feet in length along the course of the claim, being 25 feet from the point of discovery in a N direction to the N end line of this claim, and 1475 feet in a S direction to the S end line of the claim. This claim is 600 feet in width, being 300 feet in width on each side of the center line of the claim.

This claim is located all or in part in the following quarter section(s), township(s) and range(s):

SE 1/4, Section 4, T 17 N., R 53 E., M.D.B & M.
NE 1/4, Section 4, T 17 N., R 53 E., M.D.B & M.
 1/4, Section _____, T _____ N., R _____ E., M.D.B & M.
 1/4, Section _____, T _____ N., R _____ E., M.D.B & M.
 in _____ Mining District, _____ County, Nevada.

The location monument of this claim is situated with reference to some natural object or permanent monument as follows: Approximately S28°W and 8750 ft. from claim location marker SR-1. The claim location marker SR-1, a 3"x6" steel pipe, is located approximately as follows: 1.93 miles N76°E from Grays Peak; 0.55 miles S27°W from Surprise Peak; 2.50 miles N8°E from South Hill.

The corners of this claim are marked by 4" by 4" x 5' wood posts, 4" diameter x 5' plastic pipe, or 4" trees with metal tags inscribed with the appropriate corner number as shown on the following sketch and accompanying claim map(s).



RECORDED AT REQUEST OF
AMERICAN SELCO INC
BOOK 107 PAGE 557

83 FEB 3 AIO: 03

OFFICIAL RECORDS
EUREKA COUNTY, NEVADA
M.N. REGALEATI, RECORDER
FILE NO. 86245
FEE \$ 1.00

The location work consisted of making the map(s) as provided in NRS 517.040.

Dated and posted on the ground this 20 day of December 1982.

Witnesses:

[Signature]
[Signature]

Locator: Amselco Exploration Inc.

By [Signature]
Agent for
AMSELCO EXPLORATION INC.

BOOK 107 PAGE 557

CERTIFICATE OF MINING LOCATION
LODE CLAIM ON PUBLIC DOMAIN

NOTICE IS HEREBY GIVEN that the SEL RAT No. 255 lode mining claim has been located by AMSELCO EXPLORATION INC., a Delaware corporation, whose address is 90 West Grove Street, Suite 100, Reno, Nevada 89509. The general course of this claim is North & South. This claim is 1500 feet in length along the course of the claim, being 25 feet from the point of discovery in a S direction to the S end line of this claim, and 1475 feet in a N direction to the N end line of the claim. This claim is 600 feet in width, being 300 feet in width on each side of the center line of the claim.

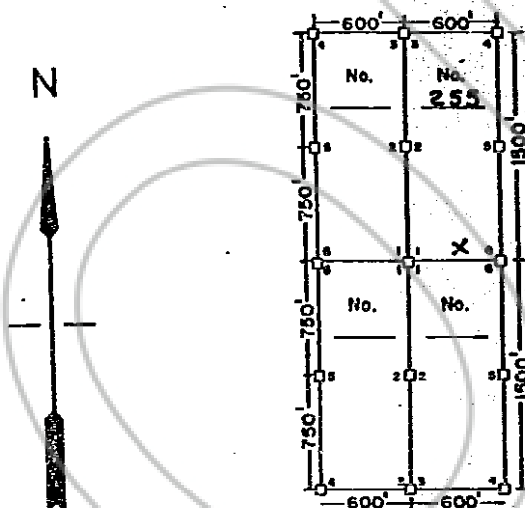
This claim is located all or in part in the following quarter section(s), township(s) and range(s):

S W 1/4, Section 4, T 17 N., R 53 E., M.D.B & M.
1/4, Section _____, T _____ N., R _____ E., M.D.B & M.
1/4, Section _____, T _____ N., R _____ E., M.D.B & M.
1/4, Section _____, T _____ N., R _____ E., M.D.B & M.

in unknown Mining District, Eureka County, Nevada. The location monument of this claim is situated with reference to some natural object or permanent monument as follows: Approximately

S 33°W and 12800 ft. from claim location marker SR-1. The claim location marker SR-1, a 3"x6" steel pipe, is located approximately as follows: 1.93 miles N76°E from Grays Peak; 0.55 miles S27°W from Surprise Peak; 2.50 miles N8°E from South Hill.

The corners of this claim are marked by 4" by 4" x 5' wood posts, 4" diameter x 5' plastic pipe, or 4" trees with metal tags inscribed with the appropriate corner number as shown on the following sketch and accompanying claim map(s).



RECORDED AT REQUEST OF
AMERICAN SELCO INC
BOOK 107 PAGE 558

83 FEB 3 AIO: 03

OFFICIAL RECORDS
EUREKA COUNTY, NEVADA
H.M. REDELEATL RECORDER
FILE NO. 86246
FEE \$ 4.00

The location work consisted of making the map(s) as provided in NRS 517.040.

Dated and posted on the ground this 20 day of December 1982.

Witnesses:

[Signature]
[Signature]

Locator: Amselco Exploration Inc.

By [Signature]
Agent for
AMSELCO EXPLORATION INC.

BOOK 107 PAGE 558

**CERTIFICATE OF MINING LOCATION
LODE CLAIM ON PUBLIC DOMAIN**

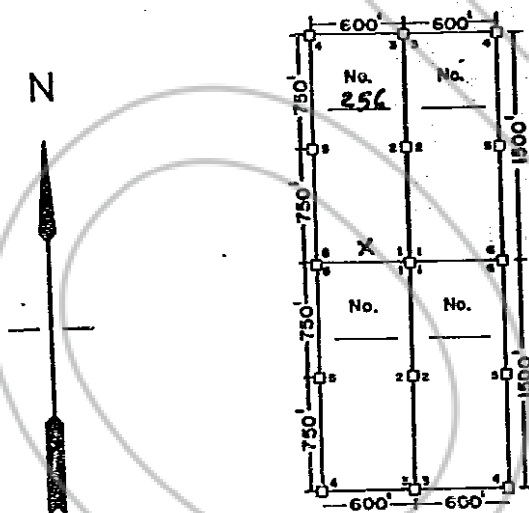
NOTICE IS HEREBY GIVEN that the SEL RAT No. 256 lode mining claim has been located by AMSELCO EXPLORATION INC., a Delaware corporation, whose address is 90 West Grove Street, Suite 100, Reno, Nevada 89509. The general course of this claim is North & South. This claim is 1500 feet in length along the course of the claim, being 25 feet from the point of discovery in a S direction to the S end line of this claim, and 1475 feet in a N direction to the N end line of the claim. This claim is 600 feet in width, being 300 feet in width on each side of the center line of the claim.

This claim is located all or in part in the following quarter section(s), township(s) and range(s):

<u>S W</u> 1/4, Section <u>4</u> , T <u>17</u> N., R <u>53</u> E., M.D.B & M.
1/4, Section _____, T _____ N., R _____ E., M.D.B & M.
1/4, Section _____, T _____ N., R _____ E., M.D.B & M.
1/4, Section _____, T _____ N., R _____ E., M.D.B & M.

in unknown Mining District, Eureka County, Nevada. The location monument of this claim is situated with reference to some natural object or permanent monument as follows: Approximately S31°W and 12400 ft. from claim location marker SR-1. The claim location marker SR-1, a 3"x6" steel pipe, is located approximately as follows: 1.93 miles N76°E from Grays Peak; 0.55 miles S27°W from Surprise Peak; 2.50 miles N8°E from South Hill.

The corners of this claim are marked by 4" by 4" x 5' wood posts, 4" diameter x 5' plastic pipe, or 4" trees with metal tags inscribed with the appropriate corner number as shown on the following sketch and accompanying claim map(s).



RECORDED AT REQUEST OF
AMERICAN SELCO INC
BOOK 107 PAGE 559

83 FEB 3 AIO 1 83

OFFICIAL RECORDS
EUREKA COUNTY, NEVADA
H.M. REDELEIGH, RECORDER
FILE NO. 86247
FEE \$ 9.00

The location work consisted of making the map(s) as provided in NRS 517.040.

Dated and posted on the ground this 20 day of December 1982.

Witnesses:

[Signature]
[Signature]

Locator: Amselco Exploration Inc.

By [Signature]
Agent for
AMSELCO EXPLORATION INC.

BOOK 107 PAGE 559

CERTIFICATE OF MINING LOCATION
LODE CLAIM ON PUBLIC DOMAIN

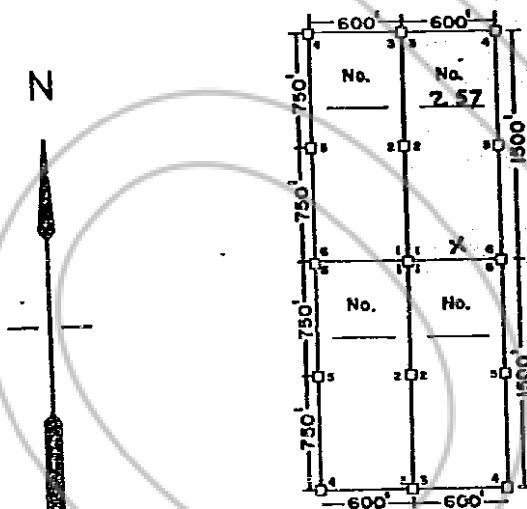
NOTICE IS HEREBY GIVEN that the SEL RAT No. 257 lode mining claim has been located by AMSELCO EXPLORATION INC., a Delaware corporation, whose address is 90 West Grove Street, Suite 100, Reno, Nevada 89509. The general course of this claim is North & South. This claim is 1500 feet in length along the course of the claim, being 25 feet from the point of discovery in a S direction to the S end line of this claim, and 1475 feet in a N direction to the N end line of the claim. This claim is 600 feet in width, being 300 feet in width on each side of the center line of the claim.

This claim is located all or in part in the following quarter section(s), township(s) and range(s):

<u>S</u> <u>E</u> 1/4, Section <u>4</u> , T <u>17</u> N., R <u>53</u> E., M.D.B & M.
<u>1/4</u> , Section <u> </u> , T <u> </u> N., R <u> </u> E., M.D.B & M.
<u>1/4</u> , Section <u> </u> , T <u> </u> N., R <u> </u> E., M.D.B & M.
<u>1/4</u> , Section <u> </u> , T <u> </u> N., R <u> </u> E., M.D.B & M.

in unknown Mining District, Eureka County, Nevada. The location monument of this claim is situated with reference to some natural object or permanent monument as follows: Approximately S29°W and 12200 ft. from claim location marker SR-1. The claim location marker SR-1, a 3"x6" steel pipe, is located approximately as follows: 1.93 miles N76°E from Grays Peak; 0.55 miles S27°W from Surprise Peak; 2.50 miles N8°E from South Hill.

The corners of this claim are marked by 4" by 4" x 5' wood posts, 4" diameter x 5' plastic pipe, or 4" trees with metal tags inscribed with the appropriate corner number as shown on the following sketch and accompanying claim map(s).



RECORDED AT REQUEST OF
AMERICAN SELCO INC
BOOK 107 PAGE 560

83 FEB 3 AIO: 03

OFFICIAL RECORDS
EUREKA COUNTY, NEVADA
M.N. REGALATI, RECORDER
FILE NO. 86248
FEE \$ 4.00

The location work consisted of making the map(s) as provided in NRS 517.040.

Dated and posted on the ground this 20 day of December 1982.

Witnesses:

[Signature]
[Signature]

Locator: Amselco Exploration Inc.

By [Signature]
Agent for
AMSELCO EXPLORATION INC.

BOOK 107 PAGE 560

**CERTIFICATE OF MINING LOCATION
LODE CLAIM ON PUBLIC DOMAIN**

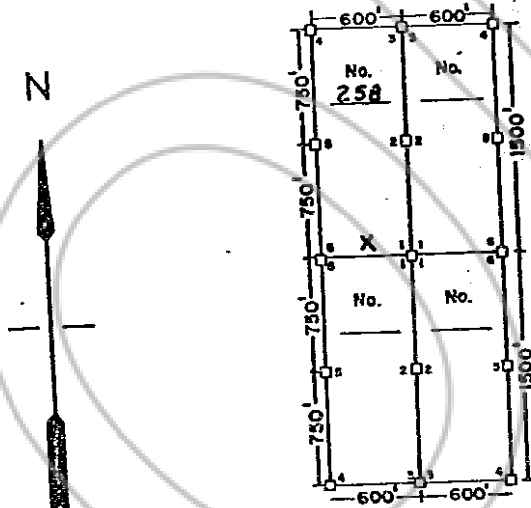
NOTICE IS HEREBY GIVEN that the SEL RAT No. 258 lode mining claim has been located by AMSELCO EXPLORATION INC., a Delaware corporation, whose address is 90 West Grove Street, Suite 100, Reno, Nevada 89509. The general course of this claim is North & South. This claim is 1500 feet in length along the course of the claim, being 25 feet from the point of discovery in a S direction to the S end line of this claim, and 1475 feet in a N direction to the N end line of the claim. This claim is 600 feet in width, being 300 feet in width on each side of the center line of the claim.

This claim is located all or in part in the following quarter section(s), township(s) and range(s):

S E 1/4, Section 4, T 17 N., R 53 E., M.D.B & M.
1/4, Section _____, T _____ N., R _____ E., M.D.B & M.
1/4, Section _____, T _____ N., R _____ E., M.D.B & M.
1/4, Section _____, T _____ N., R _____ E., M.D.B & M.
in unknown Mining District, Eureka County,

Nevada. The location monument of this claim is situated with reference to some natural object or permanent monument as follows: Approximately 526°W and 11900 ft. from claim location marker SR-1. The claim location marker SR-1, a 3"x6" steel pipe, is located approximately as follows: 1.93 miles N76°E from Grays Peak; 0.55 miles S27°W from Surprise Peak; 2.50 miles N8°E from South Hill.

The corners of this claim are marked by 4" by 4" x 5' wood posts, 4" diameter x 5' plastic pipe, or 4" trees with metal tags inscribed with the appropriate corner number as shown on the following sketch and accompanying claim map(s).



RECORDED AT REQUEST OF
AMERICAN SELCO INC
BOOK 107 PAGE 561

83 FEB 3 10:03

OFFICIAL RECORDS
EUREKA COUNTY, NEVADA
M.H. REBALEATI, RECORDER
FILE NO. 86249
FEE \$ 4.00

The location work consisted of making the map(s) as provided in NRS 517.040.

Dated and posted on the ground this 20 day of December 1982.

Witnesses:

[Signature]
[Signature]

Locator: Amselco Exploration Inc.

By [Signature]
Agent for
AMSELCO EXPLORATION INC.

BOOK 107 PAGE 561

CERTIFICATE OF MINING LOCATION
LODE CLAIM ON PUBLIC DOMAIN

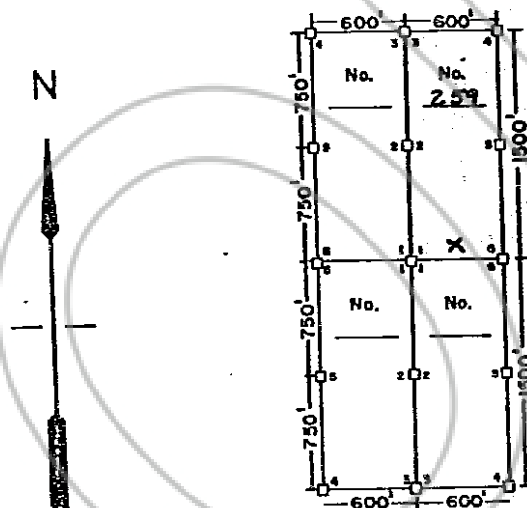
NOTICE IS HEREBY GIVEN that the SEL RAT No. 259 lode mining claim has been located by AMSELCO EXPLORATION INC., a Delaware corporation, whose address is 90 West Grove Street, Suite 100, Reno, Nevada 89509. The general course of this claim is North & South. This claim is 1500 feet in length along the course of the claim, being 25 feet from the point of discovery in a S direction to the S end line of this claim, and 1475 feet in a N direction to the N end line of the claim. This claim is 600 feet in width, being 300 feet in width on each side of the center line of the claim.

This claim is located all or in part in the following quarter section(s), township(s) and range(s):

S E 1/4, Section 4, T 17 N., R 53 E., M.D.B & M.
1/4, Section _____, T _____ N., R _____ E., M.D.B & M.
1/4, Section _____, T _____ N., R _____ E., M.D.B & M.
1/4, Section _____, T _____ N., R _____ E., M.D.B & M.
in unknown Mining District, Eureka County, Nevada.

The location monument of this claim is situated with reference to some natural object or permanent monument as follows: Approximately 524'W and 11700 ft. from claim location marker SR-1. The claim location marker SR-1, a 3"x6" steel pipe, is located approximately as follows: 1.93 miles N76°E from Grays Peak; 0.55 miles S27°W from Surprise Peak; 2.50 miles N8°E from South Hill.

The corners of this claim are marked by 4" by 4" x 5' wood posts, 4" diameter x 5' plastic pipe, or 4" trees with metal tags inscribed with the appropriate corner number as shown on the following sketch and accompanying claim map(s).



RECORDED AT REQUEST OF
AMERICAN SELCO INC
BOOK 107 PAGE 562

83 FEB 3 AID: 03

OFFICIAL RECORDS
EUREKA COUNTY, NEVADA
M.N. REBALEATI, RECORDER
FILE NO. 86250
FEE \$ 4.00

The location work consisted of making the map(s) as provided in NRS 517.040.

Dated and posted on the ground this 20 day of December 1982.

Witnesses:

[Signature]
[Signature]

Locator: Amselco Exploration Inc.

By [Signature]
Agent for
AMSELCO EXPLORATION INC.

BOOK 107 PAGE 562

CERTIFICATE OF MINING LOCATION
LODE CLAIM ON PUBLIC DOMAIN

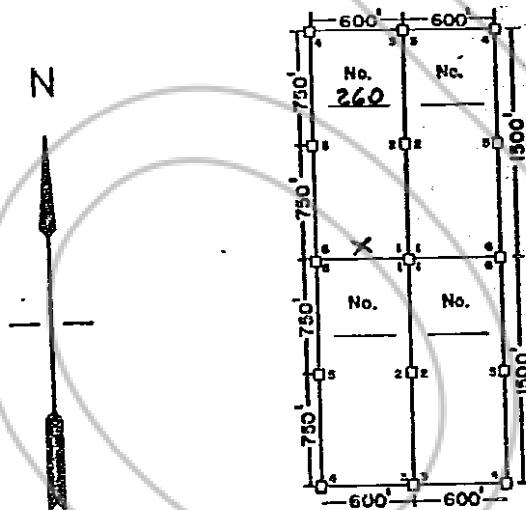
NOTICE IS HEREBY GIVEN that the SEL RAT No. 260 lode mining claim has been located by AMSELCO EXPLORATION INC., a Delaware corporation, whose address is 90 West Grove Street, Suite 100, Reno, Nevada 89509. The general course of this claim is North & South. This claim is 1500 feet in length along the course of the claim, being 25 feet from the point of discovery in a S direction to the S end line of this claim, and 1475 feet in a N direction to the N end line of the claim. This claim is 600 feet in width, being 300 feet in width on each side of the center line of the claim.

This claim is located all or in part in the following quarter section(s), township(s) and range(s):

S. E. 1/4, Section 4, T 17 N., R 53 E., M.D.B & M.
1/4, Section _____, T _____ N., R _____ E., M.D.B & M.
1/4, Section _____, T _____ N., R _____ E., M.D.B & M.
1/4, Section _____, T _____ N., R _____ E., M.D.B & M.

in unknown Mining District, Eureka County, Nevada. The location monument of this claim is situated with reference to some natural object or permanent monument as follows: Approximately S21°W and 11500 ft. from claim location marker SR-1. The claim location marker SR-1, a 3"x6" steel pipe, is located approximately as follows: 1.93 miles N76°E from Grays Peak; 0.55 miles S27°W from Surprise Peak; 2.50 miles N8°E from South Hill.

The corners of this claim are marked by 4" by 4" x 5' wood posts, 4" diameter x 5' plastic pipe, or 4" trees with metal tags inscribed with the appropriate corner number as shown on the following sketch and accompanying claim map(s).



RECORDED AT REQUEST OF
AMERICAN SELCO INC
BOOK 107 PAGE 563

83 FEB 3 AID: 03

OFFICIAL RECORDS
EUREKA COUNTY, NEVADA
M.N. REBALEATI, RECORDER
FILE NO. 86251
FEE \$ 7.00

The location work consisted of making the map(s) as provided in NRS 517.040.

Dated and posted on the ground this 20 day of December 1982.

Witnesses:

[Signature]
[Signature]

Locator: Amselco Exploration Inc.

By [Signature]
Agent for
AMSELCO EXPLORATION INC.

BOOK 107 PAGE 563

CERTIFICATE OF MINING LOCATION
LODE CLAIM ON PUBLIC DOMAIN

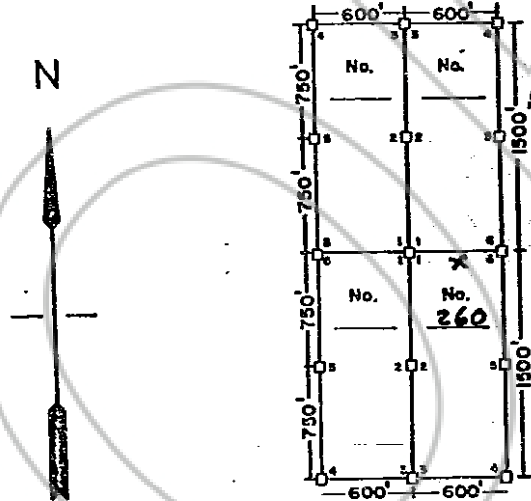
NOTICE IS HEREBY GIVEN that the SEL RAT No. 261 lode mining claim has been located by AMSELCO EXPLORATION INC., a Delaware corporation, whose address is 90 West Grove Street, Suite 100, Reno, Nevada 89509. The general course of this claim is North & South. This claim is 1500 feet in length along the course of the claim, being 2.5 feet from the point of discovery in a N direction to the N end line of this claim, and 1475 feet in a S direction to the S end line of the claim. This claim is 600 feet in width, being 300 feet in width on each side of the center line of the claim.

This claim is located all or in part in the following quarter section(s), township(s) and range(s):

<u>Sw</u>	<u>1/4</u> , Section <u>4</u> , T <u>17</u> N., R <u>53</u> E., M.D.B & M.
<u>Nw</u>	<u>1/4</u> , Section <u>4</u> , T <u>17</u> N., R <u>53</u> E., M.D.B & M.
	<u>1/4</u> , Section _____, T _____ N., R _____ E., M.D.B & M.
	<u>1/4</u> , Section _____, T _____ N., R _____ E., M.D.B & M.

in unknown Mining District, Eureka County, Nevada. The location monument of this claim is situated with reference to some natural object or permanent monument as follows: Approximately 533°W and 12750 ft. from claim location marker SR-1. The claim location marker SR-1, a 3"x6" steel pipe, is located approximately as follows: 1.93 miles N76°E from Grays Peak; 0.55 miles S27°W from Surprise Peak; 2.50 miles N8°E from South Hill.

The corners of this claim are marked by 4" by 4" x 5' wood posts, 4" diameter x 5' plastic pipe, or 4" trees with metal tags inscribed with the appropriate corner number as shown on the following sketch and accompanying claim map(s).



RECORDED AT REQUEST OF
AMERICAN SELCO INC
BOOK 107 PAGE 564

83 FEB 3 AIO: 03

OFFICIAL RECORDS
EUREKA COUNTY, NEVADA
H.M. REBALEATI, RECORDER
FILE NO. 86252
FEE \$ 4.00

The location work consisted of making the map(s) as provided in NRS 517.040.

Dated and posted on the ground this 20 day of December 1982.

Witnesses:

[Signature]
[Signature]

Locator: Amselco Exploration Inc.

By *[Signature]*
Agent for
AMSELCO EXPLORATION INC.

BOOK 107 PAGE 564

86253

CERTIFICATE OF MINING LOCATION
LODE CLAIM ON PUBLIC DOMAIN

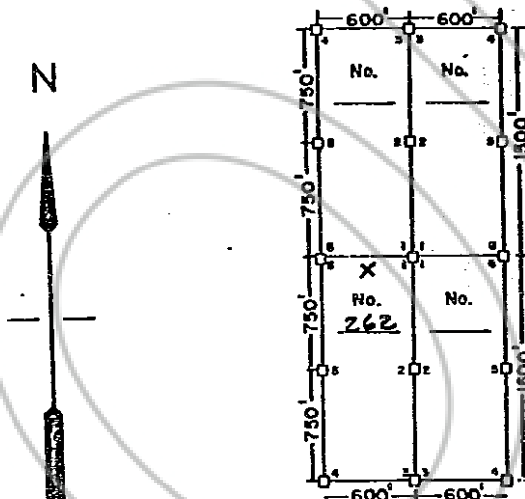
NOTICE IS HEREBY GIVEN that the SEL RAT No. 262 lode mining claim has been located by AMSELCO EXPLORATION INC., a Delaware corporation, whose address is 90 West Grove Street, Suite 100, Reno, Nevada 89509. The general course of this claim is North & South. This claim is 1500 feet in length along the course of the claim, being 25 feet from the point of discovery in a N direction to the N end line of this claim, and 1475 feet in a S direction to the S end line of the claim. This claim is 600 feet in width, being 300 feet in width on each side of the center line of the claim.

This claim is located all or in part in the following quarter section(s), township(s) and range(s):

<u>Sw</u>	1/4, Section	<u>4</u>	, T	<u>17</u>	N., R	<u>53</u>	E., M.D.B & M.
<u>NW</u>	1/4, Section	<u>9</u>	, T	<u>17</u>	N., R	<u>53</u>	E., M.D.B & M.
	1/4, Section		, T		N., R		E., M.D.B & M.
	1/4, Section		, T		N., R		E., M.D.B & M.

in unknown Mining District, Eureka County, Nevada. The location monument of this claim is situated with reference to some natural object or permanent monument as follows: Approximately 531°W and 12350 ft. from claim location marker SR-1. The claim location marker SR-1, a 3"x6' steel pipe, is located approximately as follows: 1.93 miles N76°E from Grays Peak; 0.55 miles S27°W from Surprise Peak; 2.50 miles N8°E from South Hill.

The corners of this claim are marked by 4" by 4" x 5' wood posts, 4" diameter x 5' plastic pipe, or 4" trees with metal tags inscribed with the appropriate corner number as shown on the following sketch and accompanying claim map(s).



RECORDED AT REQUEST OF
AMERICAN SELCO INC
BOOK 107 PAGE 565

83 FEB 3 AID: 03

OFFICIAL RECORDS
EUREKA COUNTY, NEVADA
M.N. REBALEATI, RECORDER
FILE NO. 86253
FEE \$ 4.00

The location work consisted of making the map(s) as provided in NRS 517.040.

Dated and posted on the ground this 20 day of December 1982.

Witnesses:

[Signature]
[Signature]

Locator: Amselco Exploration Inc.

By [Signature]
Agent for
AMSELCO EXPLORATION INC.

BOOK 107 PAGE 565

CERTIFICATE OF MINING LOCATION
LODE CLAIM ON PUBLIC DOMAIN

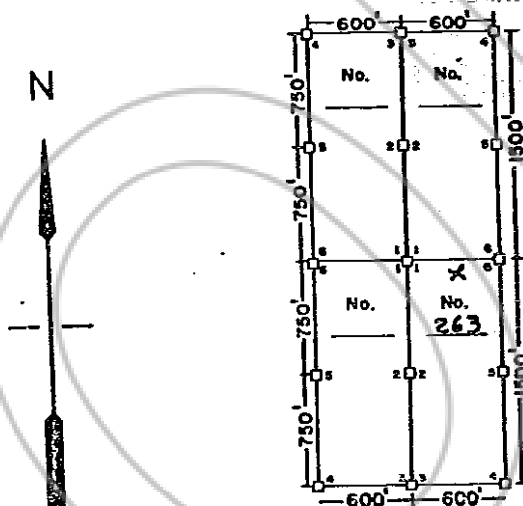
NOTICE IS HEREBY GIVEN that the SEL RAT No. 263 lode mining claim has been located by AMSELCO EXPLORATION INC., a Delaware corporation, whose address is 90 West Grove Street, Suite 100, Reno, Nevada 89509. The general course of this claim is North & South. This claim is 1500 feet in length along the course of the claim, being 25 feet from the point of discovery in a N direction to the N end line of this claim, and 1475 feet in a S direction to the S end line of the claim. This claim is 600 feet in width, being 300 feet in width on each side of the center line of the claim.

This claim is located all or in part in the following quarter section(s), township(s) and range(s):

<u>SE</u>	<u>1/4</u> , Section <u>4</u> , T <u>17</u> N., R <u>53</u> E., M.D.B & M.
<u>NE</u>	<u>1/4</u> , Section <u>4</u> , T <u>17</u> N., R <u>53</u> E., M.D.B & M.
	<u>1/4</u> , Section _____, T _____ N., R _____ E., M.D.B & M.
	<u>1/4</u> , Section _____, T _____ N., R _____ E., M.D.B & M.

in unknown Mining District, Eureka County, Nevada. The location monument of this claim is situated with reference to some natural object or permanent monument as follows: Approximately S 29° W and 1215 ft. from claim location marker SR-1. The claim location marker SR-1, a 3"x6" steel pipe, is located approximately as follows: 1.93 miles N76°E from Grays Peak; 0.55 miles S27°W from Surprise Peak; 2.50 miles N8°E from South Hill.

The corners of this claim are marked by 4" by 4" x 5' wood posts, 4" diameter x 5' plastic pipe, or 4" trees with metal tags inscribed with the appropriate corner number as shown on the following sketch and accompanying claim map(s).



RECORDED AT REQUEST OF
AMERICAN SELCO INC
BOOK 187 PAGE 566

83 FEB 3 AID: 03

OFFICIAL RECORDS
EUREKA COUNTY, NEVADA
M.H. REBEATH, RECORDER
FILE NO. 86254
FEE \$ 4.00

The location work consisted of making the map(s) as provided in NRS 517.040.

Dated and posted on the ground this 20 day of December 1982.

Witnesses:

[Signature]
[Signature]

Locator: Amselco Exploration Inc.

By [Signature]
Agent for
AMSELCO EXPLORATION INC.

BOOK 107 PAGE 566

CERTIFICATE OF MINING LOCATION
LODE CLAIM ON PUBLIC DOMAIN

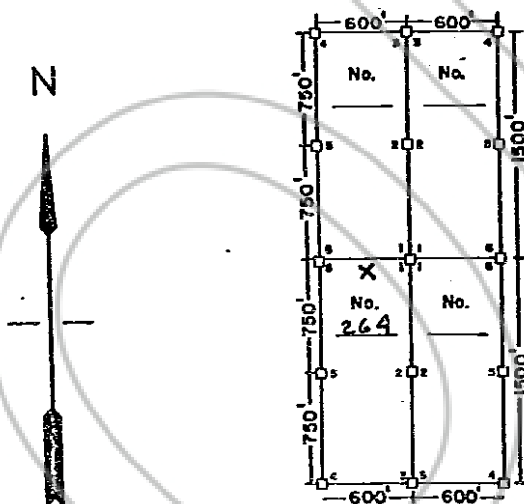
NOTICE IS HEREBY GIVEN that the SEL RAT No. 264 lode mining claim has been located by AMSELCO EXPLORATION INC., a Delaware corporation, whose address is 90 West Grove Street, Suite 100, Reno, Nevada 89509. The general course of this claim is North & South. This claim is 1500 feet in length along the course of the claim, being 25 feet from the point of discovery in a N direction to the N end line of this claim, and 1475 feet in a S direction to the S end line of the claim. This claim is 600 feet in width, being 300 feet in width on each side of the center line of the claim.

This claim is located all or in part in the following quarter section(s), township(s) and range(s):

<u>SE</u>	<u>1/4</u> , Section <u>4</u> , T <u>17</u> N., R <u>53</u> E., M.D.B & M.
<u>NE</u>	<u>1/4</u> , Section <u>4</u> , T <u>17</u> N., R <u>53</u> E., M.D.B & M.
	<u>1/4</u> , Section <u> </u> , T <u> </u> N., R <u> </u> E., M.D.B & M.
	<u>1/4</u> , Section <u> </u> , T <u> </u> N., R <u> </u> E., M.D.B & M.

in unknown Mining District, Eureka County, Nevada. The location monument of this claim is situated with reference to some natural object or permanent monument as follows: Approximately 526'W and 11850 ft. from claim location marker SR-1. The claim location marker SR-1, a 3"x6" steel pipe, is located approximately as follows: 1.93 miles N76°E from Grays Peak; 0.55 miles S27°W from Surprise Peak; 2.50 miles N8°E from South Hill.

The corners of this claim are marked by 4" by 4" x 5' wood posts, 4" diameter x 5' plastic pipe, or 4" trees with metal tags inscribed with the appropriate corner number as shown on the following sketch and accompanying claim map(s).



RECORDED AT REQUEST OF
AMERICAN SELCO INC
BOOK 107 PAGE 567

83 FEB 9 AIO: 04

OFFICIAL RECORDS
EUREKA COUNTY, NEVADA
M.N. REDELEAT, RECORDER
FILE NO. 86255
FEE \$ 4.00

The location work consisted of making the map(s) as provided in NRS 517.040.

Dated and posted on the ground this 20 day of December 1982.

Witnesses:

[Signature]
E.E. Haunty

Locator: Amselco Exploration Inc.

By [Signature]
Agent for
AMSELCO EXPLORATION INC.

BOOK 107 PAGE 567

**CERTIFICATE OF MINING LOCATION
LODE CLAIM ON PUBLIC DOMAIN**

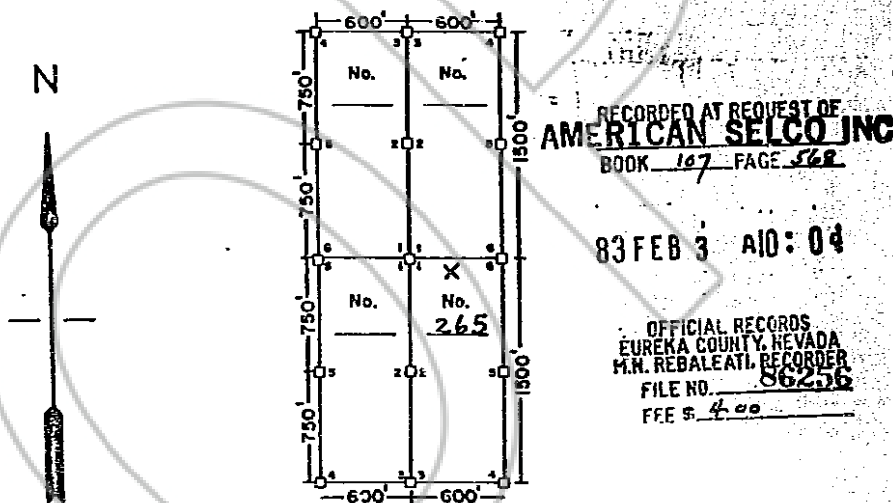
NOTICE IS HEREBY GIVEN that the SEL RAT No. 265 lode mining claim has been located by AMSELCO EXPLORATION INC., a Delaware corporation, whose address is 90 West Grove Street, Suite 100, Reno, Nevada 89509. The general course of this claim is North & South. This claim is 1500 feet in length along the course of the claim, being 25 feet from the point of discovery in a N direction to the N end line of this claim, and 1475 feet in a S direction to the S end line of the claim. This claim is 600 feet in width, being 300 feet in width on each side of the center line of the claim.

This claim is located all or in part in the following quarter section(s), township(s) and range(s):

<u>SE</u> 1/4, Section <u>4</u> , T <u>17</u> N., R <u>53</u> E., M.D.B & M.
<u>NE</u> 1/4, Section <u>9</u> , T <u>17</u> N., R <u>53</u> E., M.D.B & M.
1/4, Section _____, T _____ N., R _____ E., M.D.B & M.
1/4, Section _____, T _____ N., R _____ E., M.D.B & M.

in unknown Mining District, Eureka County, Nevada. The location monument of this claim is situated with reference to some natural object or permanent monument as follows: Approximately S24°W and 11450 ft. from claim location marker SR-1. The claim location marker SR-1, a 3"x6" steel pipe, is located approximately as follows: 1.93 miles N76°E from Grays Peak; 0.55 miles S27°W from Surprise Peak; 2.50 miles N8°E from South Hill.

The corners of this claim are marked by 4" by 4" x 5' wood posts, 4" diameter x 5' plastic pipe, or 4" trees with metal tags inscribed with the appropriate corner number as shown on the following sketch and accompanying claim map(s).



The location work consisted of making the map(s) as provided in NRS 517.040.

Dated and posted on the ground this 20 day of December 1982.

Witnesses:

[Signature]
[Signature]

Locator: Amselco Exploration Inc.

By [Signature]
Agent for
AMSELCO EXPLORATION INC.

CERTIFICATE OF MINING LOCATION
LODE CLAIM ON PUBLIC DOMAIN

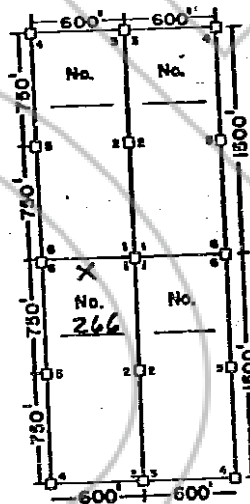
NOTICE IS HEREBY GIVEN that the SEL RAT No. 266 lode mining claim has been located by AMSELCO EXPLORATION INC., a Delaware corporation, whose address is 90 West Grove Street, Suite 100, Reno, Nevada 89509. The general course of this claim is North & South. This claim is 1500 feet in length along the course of the claim, being 25 feet from the point of discovery in a N direction to the N end line of this claim, and 1475 feet in a S direction to the S end line of the claim. This claim is 600 feet in width, being 300 feet in width on each side of the center line of the claim.

This claim is located all or in part in the following quarter section(s), township(s) and range(s):

<u>SE</u> 1/4, Section <u>4</u> , T <u>17</u> N., R <u>53</u> E., M.D.B & M.
<u>NE</u> 1/4, Section <u>9</u> , T <u>17</u> N., R <u>53</u> E., M.D.B & M.
<u>1/4</u> , Section <u> </u> , T <u> </u> N., R <u> </u> E., M.D.B & M.
<u>1/4</u> , Section <u> </u> , T <u> </u> N., R <u> </u> E., M.D.B & M.

in unknown Mining District, Eureka County, Nevada. The location monument of this claim is situated with reference to some natural object or permanent monument as follows: Approximately 521' W and 11450 ft. from claim location marker SR-1. The claim location marker SR-1, a 3"x6" steel pipe, is located approximately as follows: 1.93 miles N76°E from Grays Peak; 0.55 miles S27°W from Surprise Peak; 2.50 miles N8°E from South Hill.

The corners of this claim are marked by 4" by 4" x 5" wood posts, 4" diameter x 5' plastic pipe, or 4" trees with metal tags inscribed with the appropriate corner number as shown on the following sketch and accompanying claim map(s).



RECORDED AT REQUEST OF
AMERICAN SELCO INC
BOOK 107 PAGE 569

83 FEB 3 AIO: 04

OFFICIAL RECORDS
EUREKA COUNTY, NEVADA
M.N. REDEALT RECORDER
FILE NO. 86257
FEE \$ 4.00

The location work consisted of making the map(s) as provided in NRS 517.040.

Dated and posted on the ground this 20 day of December 1982.

Witnesses:

[Signature]
[Signature]

Locator: Amselco Exploration Inc.

By [Signature]
Agent for
AMSELCO EXPLORATION INC.

BOOK 107 PAGE 569

**CERTIFICATE OF MINING LOCATION
LODE CLAIM ON PUBLIC DOMAIN**

NOTICE IS HEREBY GIVEN that the SEL RAT No. 267 lode mining claim has been located by AMSELCO EXPLORATION INC., a Delaware corporation, whose address is 90 West Grove Street, Suite 100, Reno, Nevada 89509. The general course of this claim is North & South. This claim is 1500 feet in length along the course of the claim, being 25 feet from the point of discovery in a S direction to the S end line of this claim, and 1475 feet in a N direction to the N end line of the claim. This claim is 600 feet in width, being 300 feet in width on each side of the center line of the claim.

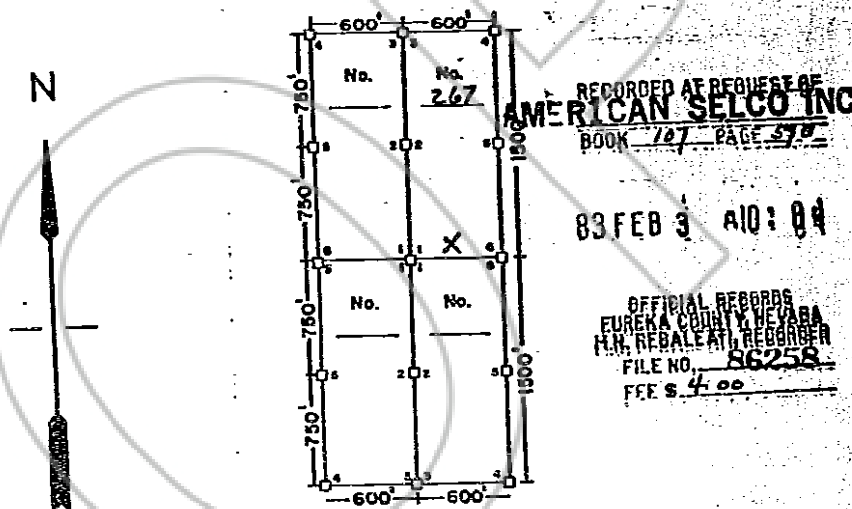
This claim is located all or in part in the following quarter section(s), township(s) and range(s):

<u>1/4</u> , Section <u>9</u> , T <u>17</u> N., R <u>53</u> E., M.D.B & M.
<u>NW</u> <u>1/4</u> , Section <u>9</u> , T <u>17</u> N., R <u>53</u> E., M.D.B & M.
<u>1/4</u> , Section <u>9</u> , T <u>17</u> N., R <u>53</u> E., M.D.B & M.
<u>1/4</u> , Section <u>9</u> , T <u>17</u> N., R <u>53</u> E., M.D.B & M.

in unknown Mining District, Eureka County, Nevada.

The location monument of this claim is situated with reference to some natural object or permanent monument as follows: Approximately S27°W and 15300 ft. from claim location marker SR-1. The claim location marker SR-1, a 3"x6" steel pipe, is located approximately as follows: 1.93 miles N76°E from Grays Peak; 0.55 miles S27°W from Surprise Peak; 2.50 miles N8°E from South Hill.

The corners of this claim are marked by 4" by 4" x 5' wood posts, 4" diameter x 5' plastic pipe, or 4" trees with metal tags inscribed with the appropriate corner number as shown on the following sketch and accompanying claim map(s).



The location work consisted of making the map(s) as provided in NRS 517.040.

Dated and posted on the ground this 19 day of December 1982.

Witnesses:

[Signature]
[Signature]

Locator: Amselco Exploration Inc.

By [Signature]
Agent for
AMSELCO EXPLORATION INC.

BOOK 107 PAGE 570

CERTIFICATE OF MINING LOCATION
LODE CLAIM ON PUBLIC DOMAIN

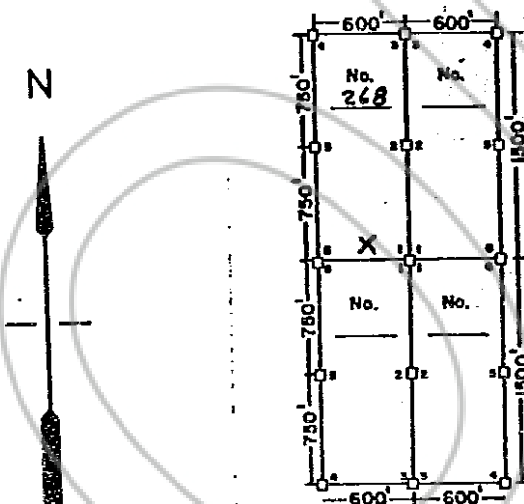
NOTICE IS HEREBY GIVEN that the SEL RAT No. 268 lode mining claim has been located by AMSELCO EXPLORATION INC., a Delaware corporation, whose address is 90 West Grove Street, Suite 100, Reno, Nevada 89509. The general course of this claim is North & South. This claim is 1500 feet in length along the course of the claim, being 25 feet from the point of discovery in a S direction to the S end line of this claim, and 1475 feet in a N direction to the N end line of the claim. This claim is 600 feet in width, being 300 feet in width on each side of the center line of the claim.

This claim is located all or in part in the following quarter section(s), township(s) and range(s):

<u>1/4</u> , Section <u>9</u> , T <u>17</u> N., R <u>53</u> E., M.D.B & M.
<u>NW</u> <u>1/4</u> , Section <u>9</u> , T <u>17</u> N., R <u>53</u> E., M.D.B & M.
<u>1/4</u> , Section <u>9</u> , T <u>17</u> N., R <u>53</u> E., M.D.B & M.
<u>1/4</u> , Section <u>9</u> , T <u>17</u> N., R <u>53</u> E., M.D.B & M.

in unknown Mining District, Eureka County, Nevada. The location monument of this claim is situated with reference to some natural object or permanent monument as follows: Approximately S25°W and 1500 ft. from claim location marker SR-1. The claim location marker SR-1, a 3"x6' steel pipe, is located approximately as follows: 1.93 miles N76°E from Grays Peak; 0.55 miles S27°W from Surprise Peak; 2.50 miles N8°E from South Hill.

The corners of this claim are marked by 4" by 4" x 5' wood posts, 4" diameter x 5' plastic pipe, or 4" trees with metal tags inscribed with the appropriate corner number as shown on the following sketch and accompanying claim map(s).



RECORDED AT REQUEST OF
AMERICAN SELCO INC
BOOK 107 PAGE 571

83 FEB 3 AID: 04

OFFICIAL RECORDS
EUREKA COUNTY, NEVADA
H.N. REBALEATI, RECORDER
FILE NO. 86259
FFE \$ 4.00

The location work consisted of making the map(s) as provided in NRS 517.040.

Dated and posted on the ground this 19 day of December 1982.

Witnesses:

[Signature]
[Signature]

Locator: Amselco Exploration Inc.

By [Signature]
Agent for
AMSELCO EXPLORATION INC.

BOOK 107 PAGE 571

CERTIFICATE OF MINING LOCATION
LODE CLAIM ON PUBLIC DOMAIN

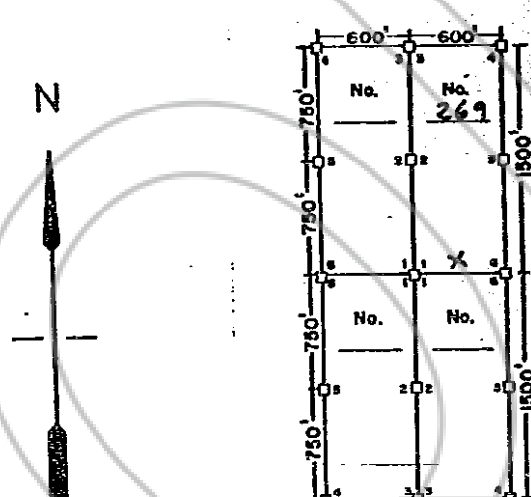
NOTICE IS HEREBY GIVEN that the SEL RAT No. 269 lode mining claim has been located by AMSELCO EXPLORATION INC., a Delaware corporation, whose address is 90 West Grove Street, Suite 100, Reno, Nevada 89509. The general course of this claim is North & South. This claim is 1500 feet in length along the course of the claim, being 25 feet from the point of discovery in a S direction to the S end line of this claim, and 1475 feet in a N direction to the N end line of the claim. This claim is 600 feet in width, being 300 feet in width on each side of the center line of the claim.

This claim is located all or in part in the following quarter section(s), township(s) and range(s):

<u>NE</u> 1/4, Section <u>9</u> , T <u>17</u> N., R <u>53</u> E., M.D.B & M.
1/4, Section <u>9</u> , T <u>17</u> N., R <u>53</u> E., M.D.B & M.
1/4, Section <u>9</u> , T <u>17</u> N., R <u>53</u> E., M.D.B & M.
1/4, Section <u>9</u> , T <u>17</u> N., R <u>53</u> E., M.D.B & M.

in unknown Mining District, Eureka County, Nevada. The location monument of this claim is situated with reference to some natural object or permanent monument as follows: Approximately S23°W and 14866 ft. from claim location marker SR-1. The claim location marker SR-1, a 3"x6' steel pipe, is located approximately as follows: 1.93 miles N76°E from Grays Peak; 0.55 miles S27°W from Surprise Peak; 2.50 miles N8°E from South Hill.

The corners of this claim are marked by 4" by 4" x 5' wood posts, 4" diameter x 5' plastic pipe, or 4" trees with metal tags inscribed with the appropriate corner number as shown on the following sketch and accompanying claim map(s).



RECORDED AT REQUEST OF
AMERICAN SELCO INC
BOOK 107 PAGE 572

83 FEB 3 AIO: 04

OFFICIAL RECORDS
EUREKA COUNTY, NEVADA
H.M. REBALEATI, RECORDER
FILE NO. 86260
FEE \$ 4.00

The location work consisted of making the map(s) as provided in NRS 517.040.

Dated and posted on the ground this 19 day of December 1982.

Witnesses:

[Signature]
[Signature]

Locator: Amselco Exploration Inc.

By [Signature]
Agent for
AMSELCO EXPLORATION INC.

BOOK 107 PAGE 572

CERTIFICATE OF MINING LOCATION
LODE CLAIM ON PUBLIC DOMAIN

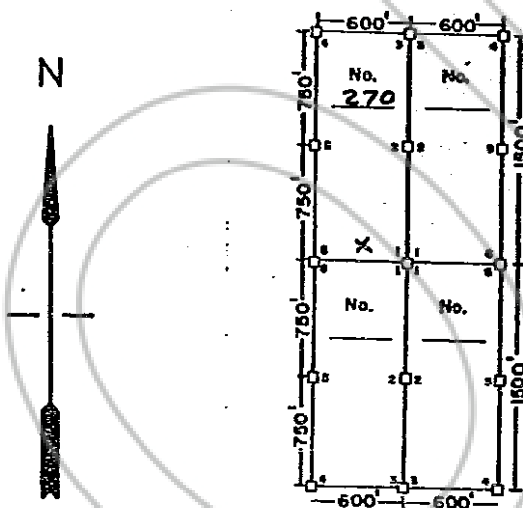
NOTICE IS HEREBY GIVEN that the SEL RAT No. 270 lode mining claim has been located by AMSELCO EXPLORATION INC., a Delaware corporation, whose address is 90 West Grove Street, Suite 100, Reno, Nevada 89509. The general course of this claim is North & South. This claim is 1500 feet in length along the course of the claim, being 25 feet from the point of discovery in a S direction to the S end line of this claim; and 1475 feet in a N direction to the N end line of the claim. This claim is 600 feet in width, being 300 feet in width on each side of the center line of the claim.

This claim is located all or in part in the following quarter section(s), township(s) and range(s):

<u>NE</u>	<u>1/4</u> , Section <u>9</u> , T <u>17</u> N., R <u>53</u> E., M.D.B & M.
	<u>1/4</u> , Section <u>9</u> , T <u>17</u> N., R <u>53</u> E., M.D.B & M.
	<u>1/4</u> , Section <u>9</u> , T <u>17</u> N., R <u>53</u> E., M.D.B & M.
	<u>1/4</u> , Section <u>9</u> , T <u>17</u> N., R <u>53</u> E., M.D.B & M.

in unknown Mining District, Eureka County, Nevada. The location monument of this claim is situated with reference to some natural object or permanent monument as follows: Approximately S21°W and 14500 ft. from claim location marker SR-1. The claim location marker SR-1, a 3"x6" steel pipe, is located approximately as follows: 1.93 miles N76°E from Grays Peak; 0.55 miles S27°W from Surprise Peak; 2.50 miles N8°E from South Hill.

The corners of this claim are marked by 4" by 4" x 5" wood posts, 4" diameter x 5' plastic pipe, or 4" trees with metal tags inscribed with the appropriate corner number as shown on the following sketch and accompanying claim map(s).



RECORDED AT REQUEST OF
AMERICAN SELCO INC
BOOK 107 PAGE 573

83 FEB 9 AIO: 04

OFFICIAL RECORDS
EUREKA COUNTY, NEVADA
H.N. NEALE, RECORDER
FILE NO. 86261
FEE \$ 4.00

The location work consisted of making the map(s) as provided in NRS 517.040.

Dated and posted on the ground this 19 day of December 1982.

Witnesses:

[Signature]
[Signature]

Locator: Amselco Exploration Inc.

By [Signature]
Agent for
AMSELCO EXPLORATION INC.

BOOK 107 PAGE 573

CERTIFICATE OF MINING LOCATION
LODE CLAIM ON PUBLIC DOMAIN

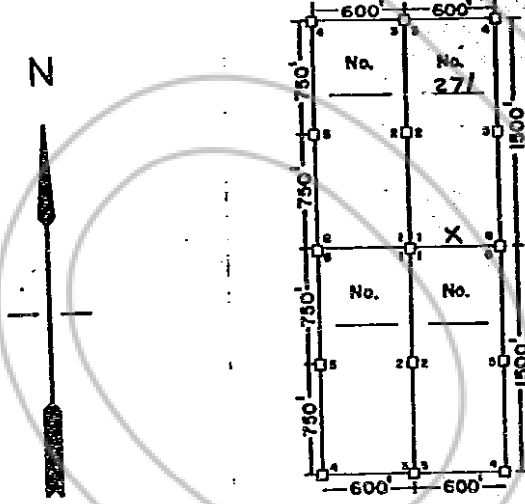
NOTICE IS HEREBY GIVEN that the SEL RAT No. 271 lode mining claim has been located by AMSELCO EXPLORATION INC., a Delaware corporation, whose address is 90 West Grove Street, Suite 100, Reno, Nevada 89509. The general course of this claim is North & South. This claim is 1500 feet in length along the course of the claim, being 25 feet from the point of discovery in a S direction to the S end line of this claim, and 1475 feet in a N direction to the N end line of the claim. This claim is 600 feet in width, being 300 feet in width on each side of the center line of the claim.

This claim is located all or in part in the following quarter section(s), township(s) and range(s):

<u>NE</u> 1/4, Section <u>9</u> , T <u>12</u> N., R <u>53</u> E., M.D.B & M.
1/4, Section <u>9</u> , T <u>12</u> N., R <u>53</u> E., M.D.B & M.
1/4, Section <u>9</u> , T <u>12</u> N., R <u>53</u> E., M.D.B & M.
1/4, Section <u>9</u> , T <u>12</u> N., R <u>53</u> E., M.D.B & M.

in unknown Mining District, Eureka County, Nevada. The location monument of this claim is situated with reference to some natural object or permanent monument as follows: Approximately S19°W and 14400 ft. from claim location marker SR-1. The claim location marker SR-1, a 3"x6' steel pipe, is located approximately as follows: 1.93 miles N76°E from Grays Peak; 0.55 miles S27°W from Surprise Peak; 2.50 miles N8°E from South Hill.

The corners of this claim are marked by 4" by 4" x 5' wood posts, 4" diameter x 5' plastic pipe, or 4" trees with metal tags inserted with the appropriate corner number as shown on the following sketch and accompanying claim map(s).



RECORDED AT REQUEST OF
AMERICAN SELCO INC
BOOK 107 PAGE 574

83 FEB 3 AIO: 04

OFFICIAL RECORDS
EUREKA COUNTY, NEVADA
H.N. REBALEATI, RECORDER
FILE NO. 86262
FEE \$ 4.00

The location work consisted of making the map(s) as provided in NRS 517.040.

Dated and posted on the ground this 19 day of December 1982.

Witnesses:

[Signature]
[Signature]

Locator: Amselco Exploration Inc.

By [Signature]
Agent for
AMSELCO EXPLORATION INC.

CERTIFICATE OF MINING LOCATION
LODE CLAIM ON PUBLIC DOMAIN

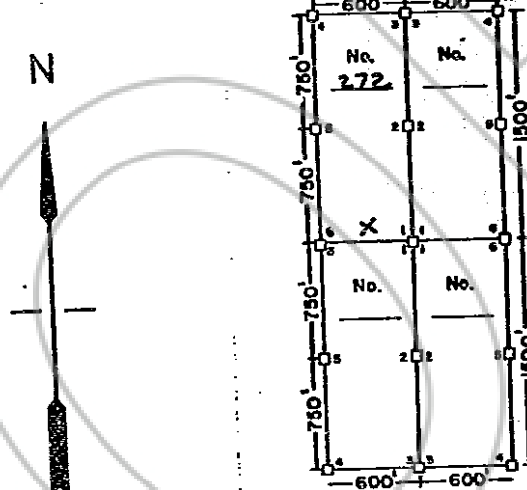
NOTICE IS HEREBY GIVEN that the SELBAT No. 272 lode mining claim has been located by AMSELCO EXPLORATION INC., a Delaware corporation, whose address is 90 West Grove Street, Suite 100, Reno, Nevada 89509. The general course of this claim is North & South. This claim is 1500 feet in length along the course of the claim, being 2.5 feet from the point of discovery in a S direction to the S end line of this claim, and 1476 feet in a N direction to the N end line of the claim. This claim is 600 feet in width, being 300 feet in width on each side of the center line of the claim.

This claim is located all or in part in the following quarter section(s), township(s) and range(s):

<u>NE</u> 1/4, Section <u>9</u> , T <u>17</u> N., R <u>53</u> E., M.D.B & M.
1/4, Section <u>9</u> , T <u>17</u> N., R <u>53</u> E., M.D.B & M.
1/4, Section <u>9</u> , T <u>17</u> N., R <u>53</u> E., M.D.B & M.
1/4, Section <u>9</u> , T <u>17</u> N., R <u>53</u> E., M.D.B & M.

in unknown Mining District, Eureka County, Nevada. The location monument of this claim is situated with reference to some natural object or permanent monument as follows: Approximately S 17° 4' and 14200 ft. from claim location marker SR-1. The claim location marker SR-1, a 3"x6" steel pipe, is located approximately as follows: 1.93 miles N76°E from Grays Peak; 0.55 miles S27°W from Surprise Peak; 2.50 miles N8°E from South Hill.

The corners of this claim are marked by 4" by 4" x 5' wood posts, 4" diameter x 5' plastic pipe, or 4" trees with metal tags inscribed with the appropriate corner number as shown on the following sketch and accompanying claim map(s).



RECORDED AT REQUEST OF
AMERICAN SELCO INC
BOOK 107 PAGE 575

83 FEB 3 AIO: 04

OFFICIAL RECORDS
EUREKA COUNTY, NEVADA
M.H. REBALEATI, RECORDER
FILE NO. 86263
FFE \$ 4.00

The location work consisted of making the map(s) as provided in NRS 517.040.

Dated and posted on the ground this 19 day of December 1982.

Witnesses:

[Signature]
[Signature]

Locator: Amselco Exploration Inc.

By [Signature]
Agent for
AMSELCO EXPLORATION INC.

BOOK 107 PAGE 575

CERTIFICATE OF MINING LOCATION
LODE CLAIM ON PUBLIC DOMAIN

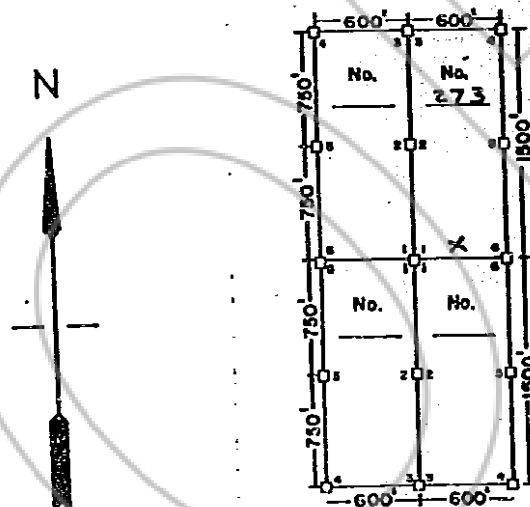
NOTICE IS HEREBY GIVEN that the SEL RAT No. 273 lode mining claim has been located by AMSELCO EXPLORATION INC., a Delaware corporation, whose address is 90 West Grove Street, Suite 100, Reno, Nevada 89509. The general course of this claim is North & South. This claim is 1500 feet in length along the course of the claim, being 25 feet from the point of discovery in a S direction to the S end line of this claim, and 1475 feet in a N direction to the N end line of the claim. This claim is 600 feet in width, being 300 feet in width on each side of the center line of the claim.

This claim is located all or in part in the following quarter section(s), township(s) and range(s):

<u>N</u>	<u>6</u>	1/4, Section	<u>9</u>	T	<u>17</u>	N., R	<u>53</u>	E.,	M.D.B & M.
		1/4, Section		T	<u>17</u>	N., R	<u>53</u>	E.,	M.D.B & M.
		1/4, Section		T	<u>17</u>	N., R	<u>53</u>	E.,	M.D.B & M.
		1/4, Section		T	<u>17</u>	N., R	<u>53</u>	E.,	M.D.B & M.

in unknown Mining District, Eureka County, Nevada. The location monument of this claim is situated with reference to some natural object or permanent monument as follows: Approximately S15°W and 1400 ft. from claim location marker SR-1. The claim location marker SR-1, a 3"x6" steel pipe, is located approximately as follows: 1.93 miles N76°E from Grays Peak; 0.55 miles S27°W from Surprise Peak; 2.50 miles N8°E from South Hill.

The corners of this claim are marked by 4" by 4" x 5' wood posts, 4" diameter x 5' plastic pipe, or 4" trees with metal tags inscribed with the appropriate corner number as shown on the following sketch and accompanying claim map(s).



RECORDED AT REQUEST OF
AMERICAN SELCO INC
BOOK 107 PAGE 576

83 FEB 3 AIO: 04

OFFICIAL RECORDS
EUREKA COUNTY, NEVADA
H.M. REBALEATI, RECORDER
FILE NO. 86264
FEE \$ 4.00

The location work consisted of making the map(s) as provided in NRS 517.040.

Dated and posted on the ground this 19 day of December 1982.

Witnesses:

Locator: Amselco Exploration Inc.

[Signature]
[Signature]

By [Signature]
Agent for
AMSELCO EXPLORATION INC.

BOOK 107 PAGE 576

CERTIFICATE OF MINING LOCATION
LODE CLAIM ON PUBLIC DOMAIN

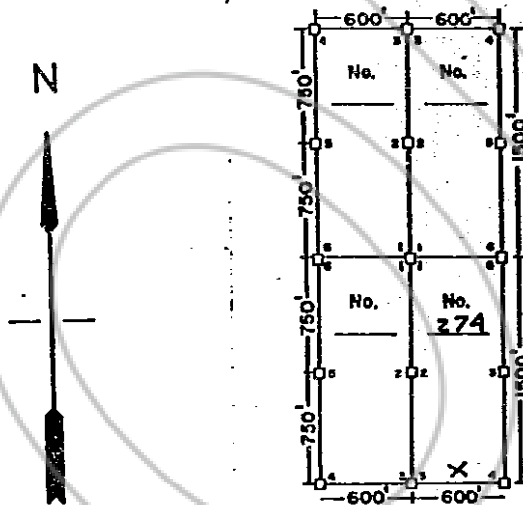
NOTICE IS HEREBY GIVEN that the SEL RAT No. 274 lode mining claim has been located by AMSELCO EXPLORATION INC., a Delaware corporation, whose address is 90 West Grove Street, Suite 100, Reno, Nevada 89509. The general course of this claim is North & South. This claim is 1500 feet in length along the course of the claim, being 25 feet from the point of discovery in a S direction to the S end line of this claim, and 1475 feet in a N direction to the N end line of the claim. This claim is 600 feet in width, being 300 feet in width on each side of the center line of the claim.

This claim is located all or in part in the following quarter section(s), township(s) and range(s):

<u>SE</u> 1/4, Section <u>4</u> , T <u>17</u> N., R <u>53</u> E., M.D.B & M.
<u>N</u> <u>E</u> 1/4, Section <u>9</u> , T <u>17</u> N., R <u>53</u> E., M.D.B & M.
<u>1</u> 1/4, Section <u> </u> , T <u> </u> N., R <u> </u> E., M.D.B & M.
<u>1</u> 1/4, Section <u> </u> , T <u> </u> N., R <u> </u> E., M.D.B & M.

in unknown Mining District, Eureka County, Nevada. The location monument of this claim is situated with reference to some natural object or permanent monument as follows: Approximately 517°W and 12700 ft. from claim location marker SR-1. The claim location marker SR-1, a 3"x6" steel pipe, is located approximately as follows: 1.93 miles N76°E from Grays Peak; 0.55 miles S27°W from Surprise Peak; 2.50 miles N8°E from South Hill.

The corners of this claim are marked by 4" by 4" x 5' wood posts, 4" diameter x 5' plastic pipe, or 4" trees with metal tags inscribed with the appropriate corner number as shown on the following sketch and accompanying claim map(s).



RECORDED AT REQUEST OF
AMERICAN SELCO INC
BOOK 107 PAGE 577

83 FEB 3 AIO: 04

OFFICIAL RECORDS
EUREKA COUNTY, NEVADA
M.N. REBALEATI, RECORDER
FILE NO. 86265
FEE \$ 4.00

The location work consisted of making the map(s) as provided in NRS 517.040.

Dated and posted on the ground this 19 day of December 1982.

Witnesses:

[Signature]
[Signature]

Locator: Amselco Exploration Inc.

By [Signature]
Agent for
AMSELCO EXPLORATION INC.

**CERTIFICATE OF MINING LOCATION
LODE CLAIM ON PUBLIC DOMAIN**

NOTICE IS HEREBY GIVEN that the SEL RAT No. 283 lode mining claim has been located by AMSELCO EXPLORATION INC., a Delaware corporation, whose address is 90 West Grove Street, Suite 100, Reno, Nevada 89509. The general course of this claim is N 20° W. This claim is 1500 feet in length along the course of the claim, being 25 feet from the point of discovery in a N 20° W direction to the NW end line of this claim, and 1475 feet in a S 20° E direction to the SE end line of the claim. This claim is 600 feet in width, being 300 feet in width on each side of the center line of the claim.

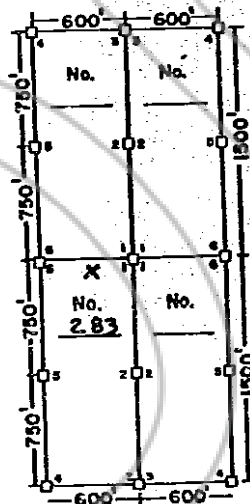
This claim is located all or in part in the following quarter section(s), township(s) and range(s):

<u>NE</u> 1/4, Section <u>3</u> , T <u>17</u> N., R <u>53</u> E., M.D.B & M.
<u>SE</u> 1/4, Section <u>3</u> , T <u>17</u> N., R <u>53</u> E., M.D.B & M.
<u>1/4</u> , Section <u>3</u> , T <u>17</u> N., R <u>53</u> E., M.D.B & M.
<u>1/4</u> , Section <u>3</u> , T <u>17</u> N., R <u>53</u> E., M.D.B & M.

in unknown Mining District, Eureka County, Nevada. The location monument of this claim is situated with reference to some natural object or permanent monument as follows: Approximately S 6° E and 8800 ft. from claim location marker SR-1. The claim location marker SR-1, a 3"x6" steel pipe, is located approximately as follows: 1.93 miles N 76° E from Grays Peak; 0.55 miles S 27° W from Surprise Peak; 2.50 miles N 8° E from South Hill.

The corners of this claim are marked by 4" by 4" x 5' wood posts, 4" diameter x 5' plastic pipe, or 4" trees with metal tags inscribed with the appropriate corner number as shown on the following sketch and accompanying claim map(s).

N 20° W



RECORDED AT REQUEST OF
AMERICAN SELCO INC
BOOK 107 PAGE 578

83 FEB 9 AID: 04

OFFICIAL RECORDS
EUREKA COUNTY, NEVADA
M.H. REBALEATI, RECORDER
FILE NO. 86266
FEE \$ 4.00

The location work consisted of making the map(s) as provided in NRS 517.040.

Dated and posted on the ground this 17 day of December 1982.

Witnesses:

[Signature]
E. E. Haiming

Locator: Amselco Exploration Inc.

By [Signature]
Agent for
AMSELCO EXPLORATION INC.

CERTIFICATE OF MINING LOCATION
LODE CLAIM ON PUBLIC DOMAIN

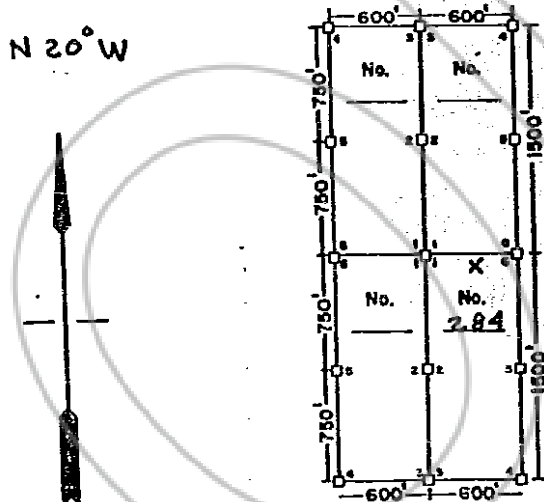
NOTICE IS HEREBY GIVEN that the SEL RAT No. 284 lode mining claim has been located by AMSELCO EXPLORATION INC., a Delaware corporation, whose address is 90 West Grove Street, Suite 100, Reno, Nevada 89509. The general course of this claim is N 20° W. This claim is 1500 feet in length along the course of the claim, being 25 feet from the point of discovery in a N 20° W direction to the NW end line of this claim, and 1475 feet in a S 20° E direction to the SE end line of the claim. This claim is 600 feet in width, being 300 feet in width on each side of the center line of the claim.

This claim is located all or in part in the following quarter section(s), township(s) and range(s):

<u>NE</u> 1/4, Section <u>3</u> , T <u>17</u> N., R <u>53</u> E., M.D.B & M.
<u>NW</u> 1/4, Section <u>2</u> , T <u>17</u> N., R <u>53</u> E., M.D.B & M.
<u>SW</u> 1/4, Section <u>2</u> , T <u>17</u> N., R <u>53</u> E., M.D.B & M.
<u>SE</u> 1/4, Section <u>3</u> , T <u>17</u> N., R <u>53</u> E., M.D.B & M.

in unknown Mining District, Eureka County, Nevada. The location monument of this claim is situated with reference to some natural object or permanent monument as follows: Approximately S 9° E and 8700 ft. from claim location marker SR-1. The claim location marker SR-1, a 3"x6" steel pipe, is located approximately as follows: 1.93 miles N 76° E from Grays Peak; 0.55 miles S 27° W from Surprise Peak; 2.50 miles N 8° E from South Hill.

The corners of this claim are marked by 4" by 4" x 5' wood posts, 4" diameter x 5' plastic pipe, or 4" trees with metal tags inscribed with the appropriate corner number as shown on the following sketch and accompanying claim map(s).



RECORDED AT REQUEST OF
AMERICAN SELCO INC
BOOK 107 PAGE 579

83 FEB 3 AIO 1 94

OFFICIAL RECORDS
EUREKA COUNTY, NEVADA
M.N. REBALEATI, RECORDER
FILE NO. 86267
FEE \$ 4.00

The location work consisted of making the map(s) as provided in NRS 517.040.

Dated and posted on the ground this 17 day of December 1982.

Witnesses:

[Signature]
[Signature]

Locator: Amselco Exploration Inc.

By [Signature]
Agent for
AMSELCO EXPLORATION INC.

CERTIFICATE OF MINING LOCATION
LODE CLAIM ON PUBLIC DOMAIN

NOTICE IS HEREBY GIVEN that the SEL RAT No. 285 lode mining claim has been located by AMSELCO EXPLORATION INC., a Delaware corporation, whose address is 90 West Grove Street, Suite 100, Reno, Nevada 89509. The general course of this claim is N 20° W. This claim is 1500 feet in length along the course of the claim, being 25 feet from the point of discovery in a N 20° W direction to the NW end line of this claim, and 1475 feet in a S 20° E direction to the SE end line of the claim. This claim is 600 feet in width, being 300 feet in width on each side of the center line of the claim.

This claim is located all or in part in the following quarter section(s), township(s) and range(s):

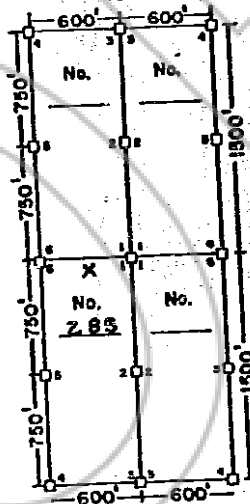
<u>NE</u> 1/4, Section <u>3</u> , T <u>17</u> N., R <u>53</u> E., M.D.B & M.
<u>NW</u> 1/4, Section <u>2</u> , T <u>17</u> N., R <u>53</u> E., M.D.B & M.
<u>SW</u> 1/4, Section <u>2</u> , T <u>17</u> N., R <u>53</u> E., M.D.B & M.
<u>SE</u> 1/4, Section <u>2</u> , T <u>17</u> N., R <u>53</u> E., M.D.B & M.

in unknown Mining District, Eureka County, Nevada.

The location monument of this claim is situated with reference to some natural object or permanent monument as follows: Approximately S 12° E and 8600 ft. from claim location marker SR-1. The claim location marker SR-1, a 3" x 6" steel pipe, is located approximately as follows: 1.93 miles N 76° E from Grays Peak; 0.55 miles S 27° W from Surprise Peak; 2.50 miles N 8° E from South Hill.

The corners of this claim are marked by 4" by 4" x 5' wood posts, 4" diameter x 5' plastic pipe, or 4" trees with metal tags inscribed with the appropriate corner number as shown on the following sketch and accompanying claim map(s).

N 20° W



RECORDED AT REQUEST OF
AMERICAN SELCO INC
BOOK 107 PAGE 580

83 FEB 3 AID: 04

OFFICIAL RECORDS
EUREKA COUNTY, NEVADA
M.N. REBALEATI, RECORDER
FILE NO. 86268
FEE \$4.00

The location work consisted of making the map(s) as provided in NRS 517.040.

Dated and posted on the ground this 17 day of December 1982.

Witnesses:

[Signature]
[Signature]

Locator: Amselco Exploration Inc.

By [Signature]
Agent for
AMSELCO EXPLORATION INC.

CERTIFICATE OF MINING LOCATION
LODE CLAIM ON PUBLIC DOMAIN

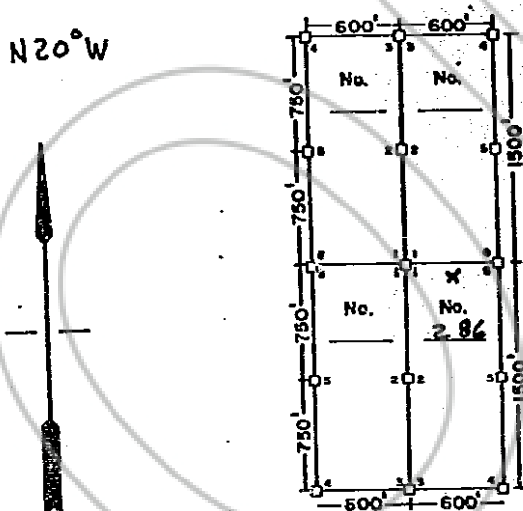
NOTICE IS HEREBY GIVEN that the SEL RAT No. 286 lode mining claim has been located by AMSELCO EXPLORATION INC., a Delaware corporation, whose address is 90 West Grove Street, Suite 100, Reno, Nevada 89509. The general course of this claim is N20°W. This claim is 1500 feet in length along the course of the claim, being 25 feet from the point of discovery in a N20°W direction to the NW end line of this claim, and 1475 feet in a S20°E direction to the SE end line of the claim. This claim is 600 feet in width, being 300 feet in width on each side of the center line of the claim.

This claim is located all or in part in the following quarter section(s), township(s) and range(s):

<u>NW</u> 1/4, Section <u>2</u> , T <u>17</u> N., R <u>53</u> E., M.D.B & M.
<u>SW</u> 1/4, Section <u>2</u> , T <u>17</u> N., R <u>53</u> E., M.D.B & M.
1/4, Section _____, T _____ N., R _____ E., M.D.B & M.
1/4, Section _____, T _____ N., R _____ E., M.D.B & M.

in unknown Mining District, Eureka County, Nevada. The location monument of this claim is situated with reference to some natural object or permanent monument as follows: Approximately S16°E and 8500 ft. from claim location marker SR-1. The claim location marker SR-1, a 3"x6" steel pipe, is located approximately as follows: 1.93 miles N76°E from Grays Peak; 0.55 miles S27°W from Surprise Peak; 2.50 miles N8°E from South Hill.

The corners of this claim are marked by 4" by 4" x 5' wood posts, 4" diameter x 5' plastic pipe, or 4" trees with metal tags inscribed with the appropriate corner number as shown on the following sketch and accompanying claim map(s).



RECORDED AT REQUEST OF
AMERICAN SELCO INC
BOOK 107 PAGE 521

83 FEB 3 AIO: 84

OFFICIAL RECORDS
EUREKA COUNTY, NEVADA
H.N. REBALEATI, RECORDER
FILE NO. 86269
FEE \$ 4.00

The location work consisted of making the map(s) as provided in NRS 517.040.

Dated and posted on the ground this 17 day of December 1982.

Witnesses:

[Signature]
[Signature]

Locator: Amselco Exploration Inc.

By [Signature]
Agent for
AMSELCO EXPLORATION INC.

86270

**CERTIFICATE OF MINING LOCATION
LODE CLAIM ON PUBLIC DOMAIN**

NOTICE IS HEREBY GIVEN that the SEL RAT No. 351 lode mining claim has been located by AMSELCO EXPLORATION INC., a Delaware corporation, whose address is 90 West Grove Street, Suite 100, Reno, Nevada 89509. The general course of this claim is North & South. This claim is 1500 feet in length along the course of the claim, being 25 feet from the point of discovery in a S direction to the S end line of this claim, and 1475 feet in a N direction to the N end line of the claim. This claim is 600 feet in width, being 300 feet in width on each side of the center line of the claim.

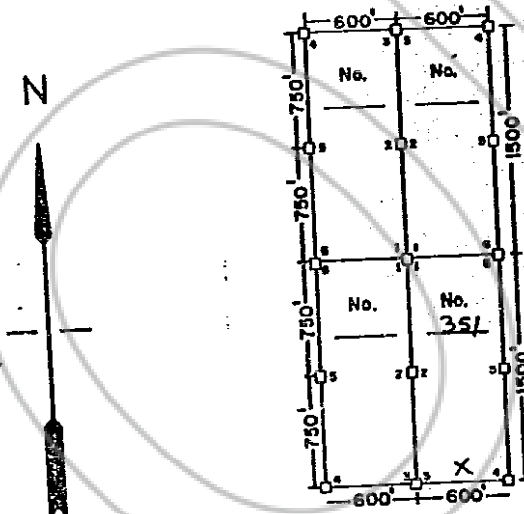
This claim is located all or in part in the following quarter section(s), township(s) and range(s):

<u>NE</u> 1/4, Section <u>26</u> , T <u>18</u> N., R <u>53</u> E., M.D.B & M.
<u>NW</u> 1/4, Section <u>26</u> , T <u>18</u> N., R <u>53</u> E., M.D.B & M.
<u>SW</u> 1/4, Section <u>26</u> , T <u>18</u> N., R <u>53</u> E., M.D.B & M.
<u>SE</u> 1/4, Section <u>26</u> , T <u>18</u> N., R <u>53</u> E., M.D.B & M.

in unknown Mining District, Eureka County, Nevada.

The location monument of this claim is situated with reference to some natural object or permanent monument as follows: Approximately N 83° E and 4500 ft. from claim location marker SR-1. The claim location marker SR-1, a 3"x6" steel pipe, is located approximately as follows: 1.93 miles N76°E from Grays Peak; 0.55 miles S27°W from Surprise Peak; 2.50 miles N8°E from South Hill.

The corners of this claim are marked by 4" by 4" x 5' wood posts, 4" diameter x 5' plastic pipe, or 4" trees with metal tags inscribed with the appropriate corner number as shown on the following sketch and accompanying claim map(s).



RECORDED AT REQUEST OF
AMERICAN SELCO INC
BOOK 107 PAGE 582

83 FEB 3 AID: 05

OFFICIAL RECORDS
EUREKA COUNTY, NEVADA
H.N. REBALEATI, RECORDER
FILE NO. 86270
FEE \$.....

The location work consisted of making the map(s) as provided in NRS 517.040.

Dated and posted on the ground this 21 day of December 1982.

Witnesses:

[Signature]
[Signature]

Locator: Amselco Exploration Inc.

By [Signature]
Agent for
AMSELCO EXPLORATION INC.

BOOK 107 PAGE 582

CERTIFICATE OF MINING LOCATION
LODE CLAIM ON PUBLIC DOMAIN

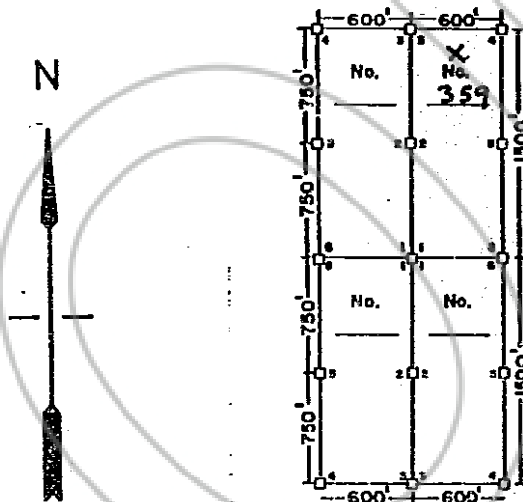
NOTICE IS HEREBY GIVEN that the SEL RAT No. 359 lode mining claim has been located by AMSELCO EXPLORATION INC., a Delaware corporation, whose address is 90 West Grove Street, Suite 100, Reno, Nevada 89509. The general course of this claim is North & South. This claim is 1500 feet in length along the course of the claim, being 50 feet from the point of discovery in a N direction to the N end line of this claim, and 1450 feet in a S direction to the S end line of the claim. This claim is 600 feet in width, being 300 feet in width on each side of the center line of the claim.

This claim is located all or in part in the following quarter section(s), township(s) and range(s):

<u>NE</u> 1/4, Section <u>26</u> , T <u>13</u> N., R <u>53</u> E., M.D.B & M.
<u>S</u> 1/4, Section <u>26</u> , T <u>13</u> N., R <u>53</u> E., M.D.B & M.
<u>1</u> 1/4, Section <u>26</u> , T <u>13</u> N., R <u>53</u> E., M.D.B & M.
<u>1</u> 1/4, Section <u>26</u> , T <u>13</u> N., R <u>53</u> E., M.D.B & M.

in unknown Mining District, Eureka County, Nevada. The location monument of this claim is situated with reference to some natural object or permanent monument as follows: Approximately N 83° E and 4470 ft. from claim location marker SR-1. The claim location marker SR-1, a 3"x6' steel pipe, is located approximately as follows: 1.93 miles N76°E from Grays Peak; 0.55 miles S27°W from Surprise Peak; 2.50 miles N8°E from South Hill.

The corners of this claim are marked by 4" by 4" x 5' wood posts, 4" diameter x 5' plastic pipe, or 4" trees with metal tags inscribed with the appropriate corner number as shown on the following sketch and accompanying claim map(s).



RECORDED AT REQUEST OF
AMERICAN SELCO INC
BOOK 107 PAGE 583

83 FEB 3 AID: 05

OFFICIAL RECORDS
EUREKA COUNTY, NEVADA
H.N. REGALATI, RECORDER
FILE NO. 86271
FEE \$ 4.00

The location work consisted of making the map(s) as provided in NRS 517.040.

Dated and posted on the ground this 16 day of December 1982.

Witnesses:

Wayne H. Hays
E. E. Hamity

Locator: Amselco Exploration Inc.

By Wade Snock
Agent for
AMSELCO EXPLORATION INC.

BOOK 107 PAGE 583

CERTIFICATE OF MINING LOCATION
LODE CLAIM ON PUBLIC DOMAIN

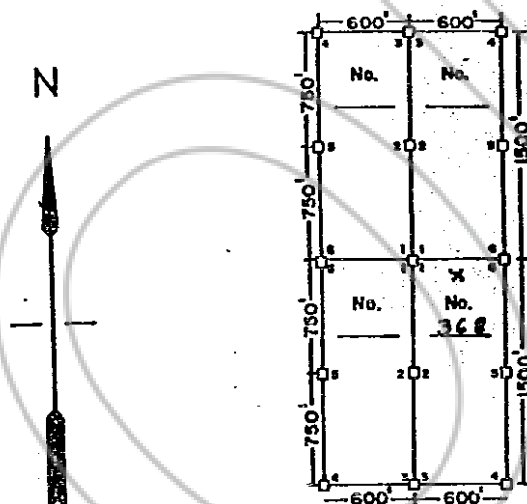
NOTICE IS HEREBY GIVEN that the SEL RAT No. 368 lode mining claim has been located by AMSELCO EXPLORATION INC., a Delaware corporation, whose address is 90 West Grove Street, Suite 100, Reno, Nevada 89509. The general course of this claim is North & South. This claim is 1500 feet in length along the course of the claim, being 25 feet from the point of discovery in a N direction to the N end line of this claim, and 1475 feet in a S direction to the S end line of the claim. This claim is 600 feet in width, being 300 feet in width on each side of the center line of the claim.

This claim is located all or in part in the following quarter section(s), township(s) and range(s):

<u>SE</u> 1/4, Section <u>26</u> , T <u>18</u> N., R <u>53</u> E., M.D.B & M.
<u>SW</u> 1/4, Section <u>26</u> , T <u>18</u> N., R <u>53</u> E., M.D.B & M.
<u>NE</u> 1/4, Section <u>35</u> , T <u>18</u> N., R <u>53</u> E., M.D.B & M.
<u>NW</u> 1/4, Section <u>35</u> , T <u>18</u> N., R <u>53</u> E., M.D.B & M.

in unknown Mining District, Eureka County, Nevada. The location monument of this claim is situated with reference to some natural object or permanent monument as follows: Approximately 580E and 4600 ft. from claim location marker SR-1. The claim location marker SR-1, a 3"x6" steel pipe, is located approximately as follows: 1.93 miles N76°E from Grays Peak; 0.55 miles S27°W from Surprise Peak; 2.50 miles N8°E from South Hill.

The corners of this claim are marked by 4" by 4" x 5' wood posts, 4" diameter x 5' plastic pipe, or 4" trees with metal tags inscribed with the appropriate corner number as shown on the following sketch and accompanying claim map(s).



RECORDED AT REQUEST OF
AMERICAN SELCO INC
BOOK 107 PAGE 584

83 FEB 3 AID: 05

OFFICIAL RECORDS
EUREKA COUNTY, NEVADA
H.M. REBALEATIL RECORDER
FILE NO. 86272
FEE \$ 4.00

The location work consisted of making the map(s) as provided in NRS 517.040.

Dated and posted on the ground this 18 day of December 1982.

Witnesses:

[Signature]
CE Hamby

Locator: Amselco Exploration Inc.

By [Signature]
Agent for
AMSELCO EXPLORATION INC.

BOOK 107 PAGE 584

CERTIFICATE OF MINING LOCATION
LODE CLAIM ON PUBLIC DOMAIN

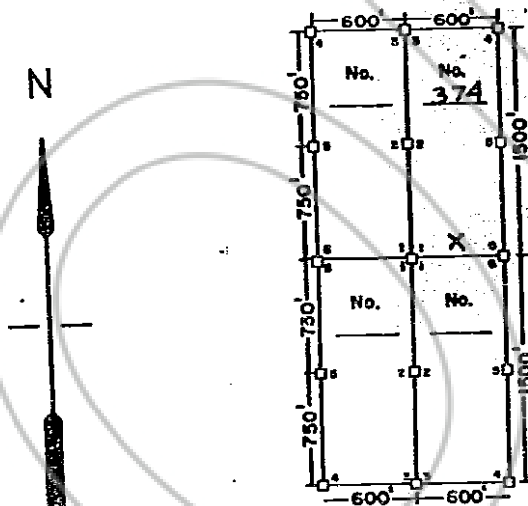
NOTICE IS HEREBY GIVEN that the SEL RAT No. 374 lode mining claim has been located by AMSELCO EXPLORATION INC., a Delaware corporation, whose address is 90 West Grove Street, Suite 100, Reno, Nevada 89509. The general course of this claim is North & South. This claim is 1500 feet in length along the course of the claim, being 25 feet from the point of discovery in a S direction to the S end line of this claim, and 1475 feet in a N direction to the N end line of the claim. This claim is 600 feet in width, being 300 feet in width on each side of the center line of the claim.

This claim is located all or in part in the following quarter section(s), township(s) and range(s):

<u>SE</u> 1/4, Section <u>27</u> , T <u>18</u> N., R <u>53</u> E., M.D.B & M.
1/4, Section <u>27</u> , T <u>18</u> N., R <u>53</u> E., M.D.B & M.
1/4, Section <u>27</u> , T <u>18</u> N., R <u>53</u> E., M.D.B & M.
1/4, Section <u>27</u> , T <u>18</u> N., R <u>53</u> E., M.D.B & M.

in unknown Mining District, Eureka County, Nevada. The location monument of this claim is situated with reference to some natural object or permanent monument as follows: Approximately S37°W and 600 ft. from claim location marker SR-1. The claim location marker SR-1, a 3"x6" steel pipe, is located approximately as follows: 1.93 miles N76°E from Grays Peak; 0.55 miles S27°W from Surprise Peak; 2.50 miles N8°E from South Hill.

The corners of this claim are marked by 4" by 4" x 5' wood posts, 4" diameter x 5' plastic pipe, or 4" trees with metal tags inscribed with the appropriate corner number as shown on the following sketch and accompanying claim map(s).



RECORDED AT REQUEST OF
AMERICAN SELCO INC
BOOK 107 PAGE 585

83 FEB 3 AIO: 05

OFFICIAL RECORDS
EUREKA COUNTY, NEVADA
M.N. REBALEATI, RECORDER
FILE NO. 86273
FEE \$ 4.00

The location work consisted of making the map(s) as provided in NRS 517.040.

Dated and posted on the ground this 15 day of December 1982.

Witnesses:

[Signature]
[Signature]

Locator: Amselco Exploration Inc.

By [Signature]
Agent for
AMSELCO EXPLORATION INC.

BOOK 107 PAGE 585

CERTIFICATE OF MINING LOCATION
LODE CLAIM ON PUBLIC DOMAIN

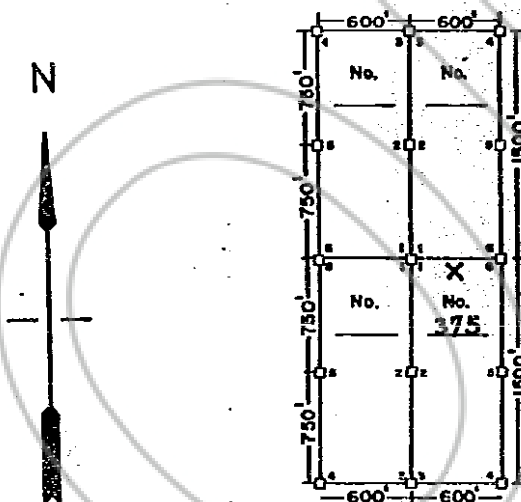
NOTICE IS HEREBY GIVEN that the SEL RAT No. 375 lode mining claim has been located by AMSELCO EXPLORATION INC., a Delaware corporation, whose address is 90 West Grove Street, Suite 100, Reno, Nevada 89509. The general course of this claim is North & South. This claim is 1500 feet in length along the course of the claim, being 25 feet from the point of discovery in a N direction to the N end line of this claim, and 1475 feet in a S direction to the S end line of the claim. This claim is 600 feet in width, being 300 feet in width on each side of the center line of the claim.

This claim is located all or in part in the following quarter section(s), township(s) and range(s):

<u>S E</u> 1/4, Section <u>27</u> , T <u>18</u> N., R <u>53</u> E., M.D.B & M.
<u>NE</u> 1/4, Section <u>34</u> , T <u>18</u> N., R <u>53</u> E., M.D.B & M.
<u>1/4</u> , Section <u> </u> , T <u> </u> N., R <u> </u> E., M.D.B & M.
<u>1/4</u> , Section <u> </u> , T <u> </u> N., R <u> </u> E., M.D.B & M.

in unknown Mining District, Eureka County, Nevada. The location monument of this claim is situated with reference to some natural object or permanent monument as follows: Approximately S37°W and 570 ft. from claim location marker SR-1. The claim location marker SR-1, a 3"x6" steel pipe, is located approximately as follows: 1.93 miles N76°E from Grays Peak; 0.55 miles S27°W from Surprise Peak; 2.50 miles N8°E from South Hill.

The corners of this claim are marked by 4" by 4" x 5' wood posts, 4" diameter x 5' plastic pipe, or 4" trees with metal tags inscribed with the appropriate corner number as shown on the following sketch and accompanying claim map(s).



RECORDED AT REQUEST OF
AMERICAN SELCO INC
BOOK 107 PAGE 586

83 FEB 3 AID: 05

OFFICIAL RECORDS
EUREKA COUNTY, NEVADA
M.H. REBALEATI, RECORDER
FILE NO. 86274
FEE \$ 4.00

The location work consisted of making the map(s) as provided in NRS 517.040.

Dated and posted on the ground this 15 day of December 1982.

Witnesses:

[Signature]
[Signature]

Locator: Amselco Exploration Inc.

By [Signature]
Agent for
AMSELCO EXPLORATION INC.

BOOK 107 PAGE 586

86275
CERTIFICATE OF MINING LOCATION
LODE CLAIM ON PUBLIC DOMAIN

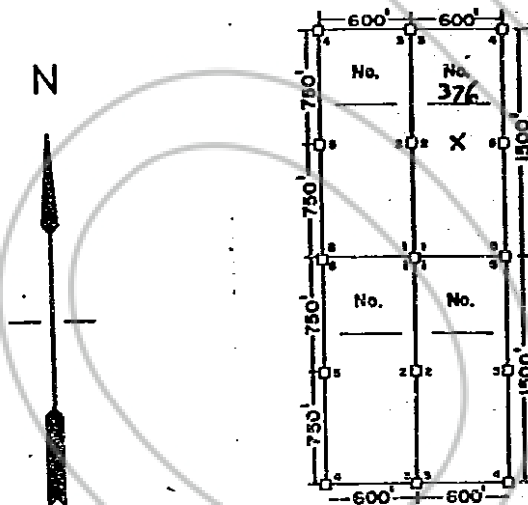
NOTICE IS HEREBY GIVEN that the SEL RAT No. 376 lode mining claim has been located by AMSELCO EXPLORATION INC., a Delaware corporation, whose address is 90 West Grove Street, Suite 100, Reno, Nevada 89509. The general course of this claim is North & South. This claim is 1500 feet in length along the course of the claim, being 775 feet from the point of discovery in a N direction to the N end line of this claim, and 725 feet in a S direction to the S end line of the claim. This claim is 600 feet in width, being 300 feet in width on each side of the center line of the claim.

This claim is located all or in part in the following quarter section(s), township(s) and range(s):

<u>NE</u>	<u>1/4</u> , Section <u>34</u>	T <u>18</u> N., R <u>53</u> E., M.D.B & M.
	<u>1/4</u> , Section <u>34</u>	T <u>18</u> N., R <u>53</u> E., M.D.B & M.
	<u>1/4</u> , Section <u>34</u>	T <u>18</u> N., R <u>53</u> E., M.D.B & M.
	<u>1/4</u> , Section <u>34</u>	T <u>18</u> N., R <u>53</u> E., M.D.B & M.

in unknown Mining District, Eureka County, Nevada. The location monument of this claim is situated with reference to some natural object or permanent monument as follows: Approximately 55°E and 3000 ft. from claim location marker SR-1. The claim location marker SR-1, a 3"x6' steel pipe, is located approximately as follows: 1.93 miles N76°E from Grays Peak; 0.55 miles S27°W from Surprise Peak; 2.50 miles N8°E from South Hill.

The corners of this claim are marked by 4" by 4" x 5' wood posts, 4" diameter x 5' plastic pipe, or 4" trees with metal tags inscribed with the appropriate corner number as shown on the following sketch and accompanying claim map(s).



RECORDED AT REQUEST OF
AMERICAN SELCO INC
BOOK 107 PAGE 587

83 FEB 3 AIO: 08

OFFICIAL RECORDS
EUREKA COUNTY, NEVADA
M.N. REBALEATI, RECORDER
FILE NO. 86275
FFE S. 4.00

The location work consisted of making the map(s) as provided in NRS 517.040.

Dated and posted on the ground this 15 day of December 1982.

Witnesses:

[Signature]
[Signature]

Locator: Amselco Exploration Inc.

By [Signature]
Agent for
AMSELCO EXPLORATION INC.

BOOK 107 PAGE 587

CERTIFICATE OF MINING LOCATION
LODE CLAIM ON PUBLIC DOMAIN

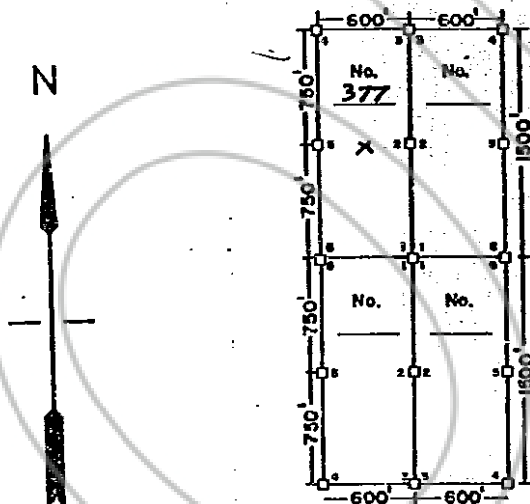
NOTICE IS HEREBY GIVEN that the SEL RAT No. 377 lode mining claim has been located by AMSELCO EXPLORATION INC., a Delaware corporation, whose address is 90 West Grove Street, Suite 100, Reno, Nevada 89509. The general course of this claim is North & South. This claim is 1500 feet in length along the course of the claim, being 800 feet from the point of discovery in a N direction to the N end line of this claim, and 700 feet in a S direction to the S end line of the claim. This claim is 600 feet in width, being 300 feet in width on each side of the center line of the claim.

This claim is located all or in part in the following quarter section(s), township(s) and range(s):

NE 1/4, Section 34, T 18 N., R 53 E., M.D.B & M.
1/4, Section , T 18 N., R 53 E., M.D.B & M.
1/4, Section , T N., R E., M.D.B & M.
1/4, Section , T N., R E., M.D.B & M.

in unknown Mining District, Eureka County, Nevada. The location monument of this claim is situated with reference to some natural object or permanent monument as follows: Approximately S15°E and 3200 ft. from claim location marker SR-1. The claim location marker SR-1, a 3"x6" steel pipe, is located approximately as follows: 1.93 miles N76°E from Grays Peak; 0.55 miles S27°W from Surprise Peak; 2.50 miles N8°E from South Hill.

The corners of this claim are marked by 4" by 4" x 5" wood posts, 4" diameter x 5" plastic pipe, or 4" trees with metal tags inscribed with the appropriate corner number as shown on the following sketch and accompanying claim map(s).



RECORDED AT REQUEST OF
AMERICAN SELCO INC
BOOK 107 PAGE 588

83 FEB 3 AIO: 05

OFFICIAL RECORDS
EUREKA COUNTY, NEVADA
H.N. REGALEATI, RECORDER
FILE NO. 86276
FFS \$ 4.00

The location work consisted of making the map(s) as provided in NRS 517.040.

Dated and posted on the ground this 15 day of December 1982.

Witnesses:

[Signature]
[Signature]

Locator: Amselco Exploration Inc.

By [Signature]
Agent for
AMSELCO EXPLORATION INC.

BOOK 107 PAGE 588

**CERTIFICATE OF MINING LOCATION
LODE CLAIM ON PUBLIC DOMAIN**

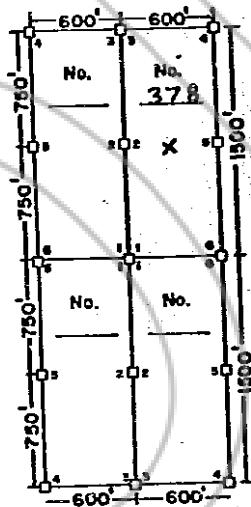
NOTICE IS HEREBY GIVEN that the SEL RAT No. 378 lode mining claim has been located by AMSELCO EXPLORATION INC., a Delaware corporation, whose address is 90 West Grove Street, Suite 100, Reno, Nevada 89509. The general course of this claim is North & South. This claim is 1500 feet in length along the course of the claim, being 810 feet from the point of discovery in a N direction to the N end line of this claim, and 690 feet in a S direction to the S end line of the claim. This claim is 600 feet in width, being 300 feet in width on each side of the center line of the claim.

This claim is located all or in part in the following quarter section(s), township(s) and range(s):

	1/4, Section		T	18	N., R	53	E.,	M.D.B & M.
<u>NE</u>	1/4, Section	<u>34</u>	T	<u>18</u>	N., R	<u>53</u>	E.,	M.D.B & M.
	1/4, Section		T		N., R		E.,	M.D.B & M.
	1/4, Section		T		N., R		E.,	M.D.B & M.

in unknown Mining District, Eureka County, Nevada. The location monument of this claim is situated with reference to some natural object or permanent monument as follows: Approximately 524' E and 3400 ft. from claim location marker SR-1. The claim location marker SR-1, a 3" x 6' steel pipe, is located approximately as follows: 1.93 miles N76°E from Grays Peak; 0.55 miles S27°W from Surprise Peak; 2.50 miles N8°E from South Hill. The corners of this claim are marked by 4" by 4" x 5' wood posts, 4" diameter x 5' plastic pipe, or 4" trees with metal tags inscribed with the appropriate corner number as shown on the following sketch and accompanying claim map(s).

N



RECORDED AT REQUEST OF
AMERICAN SELCO INC
BOOK 107 PAGE 589

03 FEB 3 AID: 05

OFFICIAL RECORDS
EUREKA COUNTY, NEVADA
M.N. REBALEATI, RECORDER
FILE NO. 86277
FEE \$ 4.00

The location work consisted of making the map(s) as provided in NRS 517.040.

Dated and posted on the ground this 15 day of December 1982.

Witnesses:

[Signature]
[Signature]

Locator: Amselco Exploration Inc.

By [Signature]
Agent for
AMSELCO EXPLORATION INC.

BOOK 107 PAGE 589

CERTIFICATE OF MINING LOCATION
LODE CLAIM ON PUBLIC DOMAIN

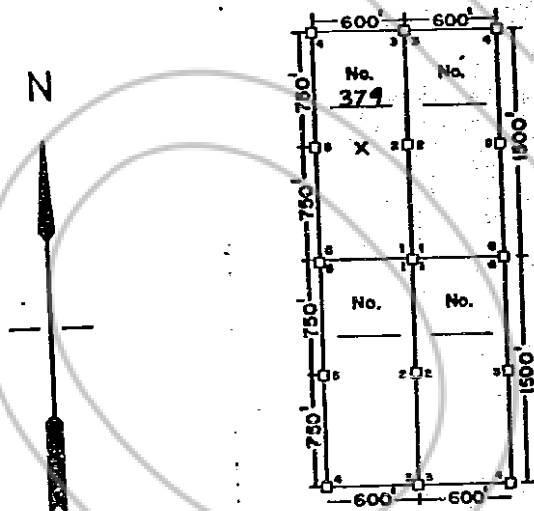
NOTICE IS HEREBY GIVEN that the SEL RAT No. 379 lode mining claim has been located by AMSELCO EXPLORATION INC., a Delaware corporation, whose address is 90 West Grove Street, Suite 100, Reno, Nevada 89509. The general course of this claim is North & South. This claim is 1500 feet in length along the course of the claim, being 840 feet from the point of discovery in a N direction to the N end line of this claim, and 660 feet in a S direction to the S end line of the claim. This claim is 600 feet in width, being 300 feet in width on each side of the center line of the claim.

This claim is located all or in part in the following quarter section(s), township(s) and range(s):

<u>1/4</u> , Section <u> </u> , T <u>18</u> N., R <u>53</u> E., M.D.B & M.
<u>1/4</u> , Section <u> </u> , T <u>18</u> N., R <u>53</u> E., M.D.B & M.
<u>NE</u> <u>1/4</u> , Section <u>34</u> , T <u>18</u> N., R <u>53</u> E., M.D.B & M.
<u>NW</u> <u>1/4</u> , Section <u>35</u> , T <u>18</u> N., R <u>53</u> E., M.D.B & M.

in unknown Mining District, Eureka County, Nevada. The location monument of this claim is situated with reference to some natural object or permanent monument as follows: Approximately S32°E and 3600 ft. from claim location marker SR-1. The claim location marker SR-1, a 3"x6' steel pipe, is located approximately as follows: 1.93 miles N76°E from Grays Peak; 0.55 miles S27°W from Surprise Peak; 2.50 miles N8°E from South Hill.

The corners of this claim are marked by 4" by 4" x 5' wood posts, 4" diameter x 5' plastic pipe, or 4" trees with metal tags inscribed with the appropriate corner number as shown on the following sketch and accompanying claim map(s).



RECORDED AT REQUEST OF
AMERICAN SELCO INC
BOOK 107 PAGE 590

83 FEB 3 A10:05

OFFICIAL RECORDS
EUREKA COUNTY, NEVADA
M.N. REBALEATI, RECORDER
FILE NO. 86278
FEE \$ 4.00

The location work consisted of making the map(s) as provided in NRS 517.040.

Dated and posted on the ground this 16 day of December 1982.

Witnesses:

[Signature]
[Signature]

Locator: Amselco Exploration Inc.

By [Signature]
Agent for
AMSELCO EXPLORATION INC.

**CERTIFICATE OF MINING LOCATION
LODE CLAIM ON PUBLIC DOMAIN**

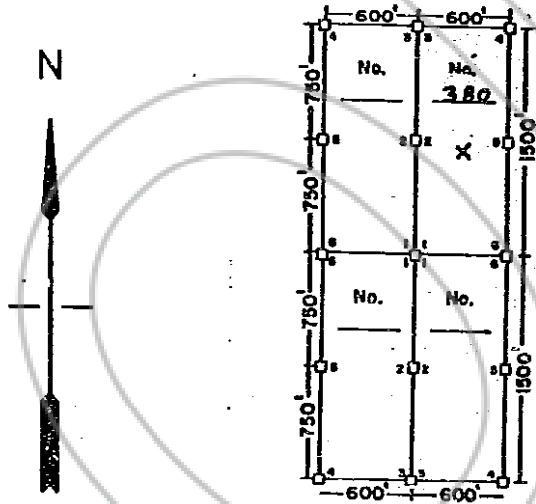
NOTICE IS HEREBY GIVEN that the SEL RAT No. 380 lode mining claim has been located by AMSELCO EXPLORATION INC., a Delaware corporation, whose address is 90 West Grove Street, Suite 100, Reno, Nevada 89509. The general course of this claim is North & South. This claim is 1500 feet in length along the course of the claim, being 600 feet from the point of discovery in a N direction to the N end line of this claim, and 700 feet in a S direction to the S end line of the claim. This claim is 600 feet in width, being 300 feet in width on each side of the center line of the claim.

This claim is located all or in part in the following quarter section(s), township(s) and range(s):

<u>1/4</u> , Section <u>35</u> , T <u>18</u> N., R <u>53</u> E., M.D.B & M.
<u>NW</u> <u>1/4</u> , Section <u>35</u> , T <u>18</u> N., R <u>53</u> E., M.D.B & M.
<u>1/4</u> , Section <u>35</u> , T <u>18</u> N., R <u>53</u> E., M.D.B & M.
<u>1/4</u> , Section <u>35</u> , T <u>18</u> N., R <u>53</u> E., M.D.B & M.

in unknown Mining District, Eureka County, Nevada. The location monument of this claim is situated with reference to some natural object or permanent monument as follows: Approximately 539°E and 3900 ft. from claim location marker SR-1. The claim location marker SR-1, a 3"x6' steel pipe, is located approximately as follows: 1.93 miles N76°E from Grays Peak; 0.55 miles S27°W from Surprise Peak; 2.50 miles N8°E from South Hill.

The corners of this claim are marked by 4" by 4" x 5' wood posts, 4" diameter x 5' plastic pipe, or 4" trees with metal tags inscribed with the appropriate corner number as shown on the following sketch and accompanying claim map(s).



RECORDED AT REQUEST OF
AMERICAN SELCO INC
BOOK 107 PAGE 591

83 FEB 3 AIO: 05

OFFICIAL RECORDS
EUREKA COUNTY, NEVADA
H.N. REBALEATI, RECORDER
FILE NO. 86279
FEE \$ 4.00

The location work consisted of making the map(s) as provided in NRS 517.040.

Dated and posted on the ground this 16 day of December 1982.

Witnesses:

[Signature]
[Signature]

Locator: Amselco Exploration Inc.

By [Signature]
Agent for
AMSELCO EXPLORATION INC.

CERTIFICATE OF MINING LOCATION
LODE CLAIM ON PUBLIC DOMAIN

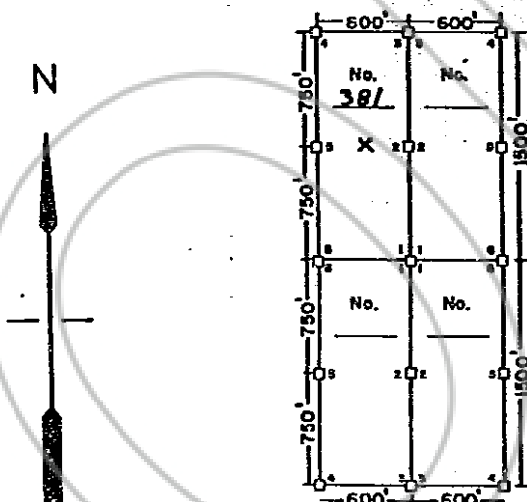
NOTICE IS HEREBY GIVEN that the SELBAT No. 381 lode mining claim has been located by AMSELCO EXPLORATION INC., a Delaware corporation, whose address is 90 West Grove Street, Suite 100, Reno, Nevada 89509. The general course of this claim is North & South. This claim is 1500 feet in length along the course of the claim, being 800 feet from the point of discovery in a N direction to the N end line of this claim, and 700 feet in a S direction to the S end line of the claim. This claim is 600 feet in width, being 300 feet in width on each side of the center line of the claim.

This claim is located all or in part in the following quarter section(s), township(s) and range(s):

<u>1/4</u> , Section <u>35</u> , T <u>18</u> N., R <u>53</u> E., M.D.B & M.
<u>NW</u> <u>1/4</u> , Section <u>35</u> , T <u>18</u> N., R <u>53</u> E., M.D.B & M.
<u>1/4</u> , Section <u>35</u> , T <u>18</u> N., R <u>53</u> E., M.D.B & M.
<u>1/4</u> , Section <u>35</u> , T <u>18</u> N., R <u>53</u> E., M.D.B & M.

in unknown Mining District, Eureka County, Nevada. The location monument of this claim is situated with reference to some natural object or permanent monument as follows: Approximately S45°E and 4300 ft. from claim location marker SR-1. The claim location marker SR-1, a 3"x6' steel pipe, is located approximately as follows: 1.93 miles N76°E from Grays Peak; 0.55 miles S27°W from Surprise Peak; 2.50 miles N8°E from South Hill.

The corners of this claim are marked by 4" by 4" x 5' wood posts, 4" diameter x 5' plastic pipe, or 4" trees with metal tags inscribed with the appropriate corner number as shown on the following sketch and accompanying claim map(s).



RECORDED AT REQUEST OF
AMERICAN SELCO INC
BOOK 107 PAGE 592

83 FEB 3 AIO: 05

OFFICIAL RECORDS
EUREKA COUNTY, NEVADA
H.N. REBALEATI, RECORDER
FILE NO. 86280
FEE \$ 4.00

The location work consisted of making the map(s) as provided in NRS 517.040.

Dated and posted on the ground this 16 day of December 1982.

Witnesses:

[Signature]
[Signature]

Locator: Amselco Exploration Inc.

By [Signature]
Agent for
AMSELCO EXPLORATION INC.

BOOK 107 PAGE 592

CERTIFICATE OF MINING LOCATION
LODE CLAIM ON PUBLIC DOMAIN

NOTICE IS HEREBY GIVEN that the SEL RAT No. 382 lode mining claim has been located by AMSELCO EXPLORATION INC., a Delaware corporation, whose address is 90 West Grove Street, Suite 100, Reno, Nevada 89509. The general course of this claim is North & South. This claim is 1500 feet in length along the course of the claim, being 815 feet from the point of discovery in a N direction to the N end line of this claim, and 685 feet in a S direction to the S end line of the claim. This claim is 600 feet in width, being 300 feet in width on each side of the center line of the claim.

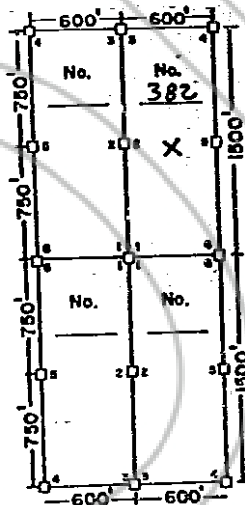
This claim is located all or in part in the following quarter section(s), township(s) and range(s):

<u>1/4</u> , Section <u>18</u> , T <u>18</u> N., R <u>53</u> E., M.D.B & M.
<u>NW</u> <u>1/4</u> , Section <u>35</u> , T <u>18</u> N., R <u>53</u> E., M.D.B & M.
<u>1/4</u> , Section <u>35</u> , T <u>18</u> N., R <u>53</u> E., M.D.B & M.
<u>1/4</u> , Section <u>35</u> , T <u>18</u> N., R <u>53</u> E., M.D.B & M.

in unknown Mining District, Eureka County, Nevada. The location monument of this claim is situated with reference to some natural object or permanent monument as follows: Approximately 549°E and 4700 ft. from claim location marker SR-1. The claim location marker SR-1, a 3"x6" steel pipe, is located approximately as follows: 1.93 miles N76°E from Grays Peak; 0.55 miles S27°W from Surprise Peak; 2.50 miles N8°E from South Hill.

The corners of this claim are marked by 4" by 4" x 5" wood posts, 4" diameter x 5" plastic pipe, or 4" trees with metal tags inscribed with the appropriate corner number as shown on the following sketch and accompanying claim map(s).

N



RECORDED AT REQUEST OF
AMERICAN SELCO INC
BOOK 107 PAGE 593

83 FEB 3 AID: 95

OFFICIAL RECORDS
EUREKA COUNTY, NEVADA
M.N. REG. & REC. ORDER
FILE NO. 86281
FEE \$ 4.00

The location work consisted of making the map(s) as provided in NRS 517.040.

Dated and posted on the ground this 16 day of December 1982.

Witnesses:

[Signature]
[Signature]

Locator: Amselco Exploration Inc.

By [Signature]
Agent for
AMSELCO EXPLORATION INC.

CERTIFICATE OF MINING LOCATION
LODE CLAIM ON PUBLIC DOMAIN

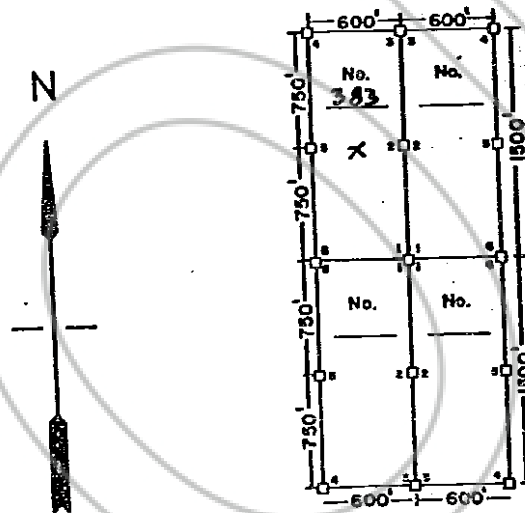
NOTICE IS HEREBY GIVEN that the SEL RAT No. 383 lode mining claim has been located by AMSELCO EXPLORATION INC., a Delaware corporation, whose address is 90 West Grove Street, Suite 100, Reno, Nevada 89509. The general course of this claim is North & South. This claim is 1500 feet in length along the course of the claim, being 810 feet from the point of discovery in a N direction to the N end line of this claim, and 690 feet in a S direction to the S end line of the claim. This claim is 600 feet in width, being 300 feet in width on each side of the center line of the claim.

This claim is located all or in part in the following quarter section(s), township(s) and range(s):

<u>1/4</u> , Section <u>35</u> , T <u>18</u> N., R <u>53</u> E., M.D.B & M.
<u>NW</u> <u>1/4</u> , Section <u>35</u> , T <u>18</u> N., R <u>53</u> E., M.D.B & M.
<u>1/4</u> , Section <u>35</u> , T <u>18</u> N., R <u>53</u> E., M.D.B & M.
<u>1/4</u> , Section <u>35</u> , T <u>18</u> N., R <u>53</u> E., M.D.B & M.

in unknown Mining District, Eureka County, Nevada. The location monument of this claim is situated with reference to some natural object or permanent monument as follows: Approximately S53°E and 5200 ft. from claim location marker SR-1. The claim location marker SR-1, a 3"x6" steel pipe, is located approximately as follows: 1.93 miles N76°E from Grays Peak; 0.55 miles S27°W from Surprise Peak; 2.50 miles N8°E from South Hill.

The corners of this claim are marked by 4" by 4" x 5' wood posts, 4" diameter x 5' plastic pipe, or 4" trees with metal tags inscribed with the appropriate corner number as shown on the following sketch and accompanying claim map(s).



RECORDED AT REQUEST OF
AMERICAN SELCO INC
BOOK 107 PAGE 594

83 FEB 3 AIO: 05

OFFICIAL RECORDS
EUREKA COUNTY, NEVADA
M.N. REBALEATI, RECORDER
FILE NO. 86282
FEE \$ 4.00

The location work consisted of making the map(s) as provided in NRS 517.040.

Dated and posted on the ground this 16 day of December 1982.

Witnesses:

[Signature]
[Signature]

Locator: Amselco Exploration Inc.

By [Signature]
Agent for
AMSELCO EXPLORATION INC.

CERTIFICATE OF MINING LOCATION
LODE CLAIM ON PUBLIC DOMAIN

NOTICE IS HEREBY GIVEN that the SEL RAT No. 384 lode mining claim has been located by AMSELCO EXPLORATION INC., a Delaware corporation, whose address is 90 West Grove Street, Suite 100, Reno, Nevada 89509. The general course of this claim is North & South. This claim is 1500 feet in length along the course of the claim, being 650 feet from the point of discovery in a N direction to the N end line of this claim, and 650 feet in a S direction to the S end line of the claim. This claim is 600 feet in width, being 300 feet in width on each side of the center line of the claim.

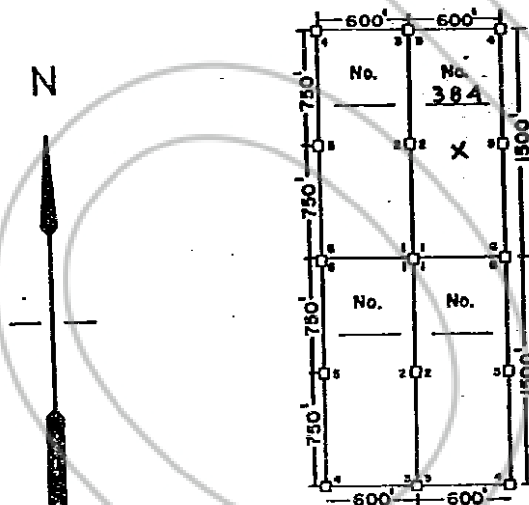
This claim is located all or in part in the following quarter section(s), township(s) and range(s):

<u>NE</u> 1/4, Section <u>35</u> , T <u>18</u> N., R <u>53</u> E., M.D.B & M.
1/4, Section <u>35</u> , T <u>18</u> N., R <u>53</u> E., M.D.B & M.
1/4, Section <u>35</u> , T <u>18</u> N., R <u>53</u> E., M.D.B & M.
1/4, Section <u>35</u> , T <u>18</u> N., R <u>53</u> E., M.D.B & M.

in unknown Mining District, Eureka County, Nevada.

The location monument of this claim is situated with reference to some natural object or permanent monument as follows: Approximately 557° E and 5600 ft. from claim location marker SR-1. The claim location marker SR-1, a 3"x6" steel pipe, is located approximately as follows: 1.93 miles N76°E from Grays Peak; 0.55 miles S27°W from Surprise Peak; 2.50 miles N8°E from South Hill.

The corners of this claim are marked by 4" by 4" x 5' wood posts, 4" diameter x 5' plastic pipe, or 4" trees with metal tags inscribed with the appropriate corner number as shown on the following sketch and accompanying claim map(s).



RECORDED AT REQUEST OF
AMERICAN SELCO INC
BOOK 107 PAGE 595

83 FEB 3 AIO: 05

OFFICIAL RECORDS
EUREKA COUNTY, NEVADA
H.M. REBALEATI, RECORDER
FILE NO. 86283
FEE \$ 4.00

The location work consisted of making the map(s) as provided in NRS 517.040.

Dated and posted on the ground this 16 day of December 1982.

Witnesses:

[Signature]
[Signature]

Locator: Amselco Exploration Inc.

By [Signature]
Agent for
AMSELCO EXPLORATION INC.

CERTIFICATE OF MINING LOCATION
LODE CLAIM ON PUBLIC DOMAIN

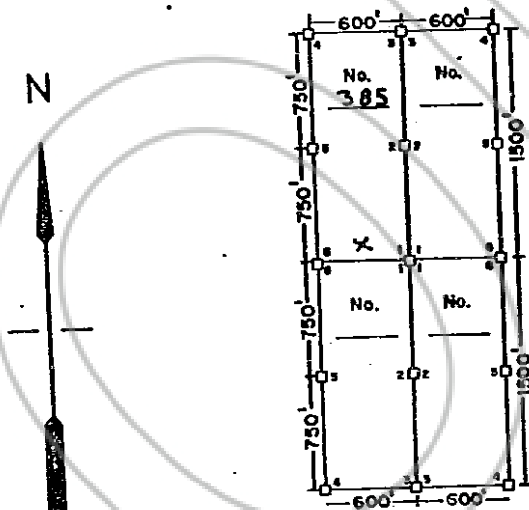
NOTICE IS HEREBY GIVEN that the SEL RAT No. 385 lode mining claim has been located by AMSELCO EXPLORATION INC., a Delaware corporation, whose address is 90 West Grove Street, Suite 100, Reno, Nevada 89509. The general course of this claim is North & South. This claim is 1500 feet in length along the course of the claim, being 20 feet from the point of discovery in a S direction to the S end line of this claim, and 1480 feet in a N direction to the N end line of the claim. This claim is 600 feet in width, being 300 feet in width on each side of the center line of the claim.

This claim is located all or in part in the following quarter section(s), township(s) and range(s):

NE 1/4, Section 35, T 18 N., R 53 E., M.D.B & M.
1/4, Section , T 18 N., R 53 E., M.D.B & M.
1/4, Section , T N., R E., M.D.B & M.
1/4, Section , T N., R E., M.D.B & M.

in unknown Mining District, Eureka County, Nevada. The location monument of this claim is situated with reference to some natural object or permanent monument as follows: Approximately S 53° E. and 4200 ft. from claim location marker SR-1. The claim location marker SR-1, a 3"x6" steel pipe, is located approximately as follows: 1.93 miles N76°E from Grays Peak; 0.55 miles S27°W from Surprise Peak; 2.50 miles N8°E from South Hill.

The corners of this claim are marked by 4" by 4" x 5' wood posts, 4" diameter x 5' plastic pipe, or 4" trees with metal tags inscribed with the appropriate corner number as shown on the following sketch and accompanying claim map(s).



RECORDED AT REQUEST OF
AMERICAN SELCO INC
BOOK 107 PAGE 396

83 FEB 3 AIO: 05

OFFICIAL RECORDS
EUREKA COUNTY, NEVADA
M.N. REGALEATI, RECORDER
FILE NO. 86284
FEE \$ 4.00

The location work consisted of making the map(s) as provided in NRS 517.040.

Dated and posted on the ground this 16 day of December 1982.

Witnesses:

[Signature]
[Signature]

Locator: Amselco Exploration Inc.

By [Signature]
Agent for
AMSELCO EXPLORATION INC.

BOOK 107 PAGE 396

CERTIFICATE OF MINING LOCATION
LODE CLAIM ON PUBLIC DOMAIN

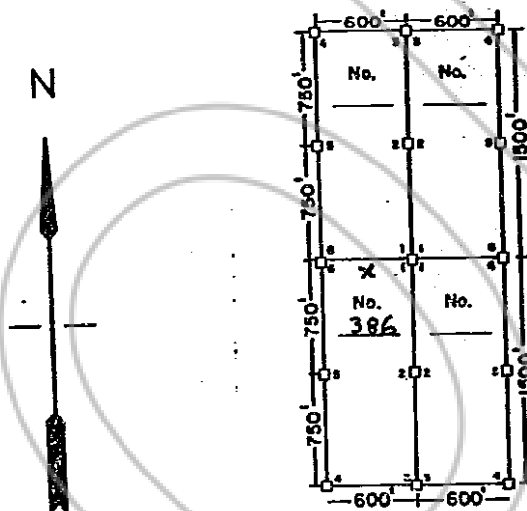
NOTICE IS HEREBY GIVEN that the SEL RAT No. 386 lode mining claim has been located by AMSELCO EXPLORATION INC., a Delaware corporation, whose address is 90 West Grove Street, Suite 100, Reno, Nevada 89509. The general course of this claim is North & South. This claim is 1500 feet in length along the course of the claim, being 20 feet from the point of discovery in a N direction to the N end line of this claim, and 1480 feet in a S direction to the S end line of the claim. This claim is 600 feet in width, being 300 feet in width on each side of the center line of the claim.

This claim is located all or in part in the following quarter section(s), township(s) and range(s):

<u>NW</u> 1/4, Section <u>35</u> , T <u>18</u> N., R <u>53</u> E., M.D.B & M.
<u>SW</u> 1/4, Section <u>35</u> , T <u>18</u> N., R <u>53</u> E., M.D.B & M.
<u>1/4</u> , Section <u> </u> , T <u> </u> N., R <u> </u> E., M.D.B & M.
<u>1/4</u> , Section <u> </u> , T <u> </u> N., R <u> </u> E., M.D.B & M.

in unknown Mining District, Eureka County, Nevada. The location monument of this claim is situated with reference to some natural object or permanent monument as follows: Approximately S38°E and 4900 ft. from claim location marker SR-1. The claim location marker SR-1, a 3"x6' steel pipe, is located approximately as follows: 1.93 miles N76°E from Grays Peak; 0.55 miles S27°W from Surprise Peak; 2.50 miles N8°E from South Hill.

The corners of this claim are marked by 4" by 4" x 5' wood posts, 4" diameter x 5' plastic pipe, or 4" trees with metal tags inscribed with the appropriate corner number as shown on the following sketch and accompanying claim map(s).



RECORDED AT REQUEST OF
AMERICAN SELCO INC
BOOK 107 PAGE 597

83 FEB 3 AIO: 06

OFFICIAL RECORDS
EUREKA COUNTY, NEVADA
M.N. REBALEATI, RECORDER
FILE NO. 86285
FEE \$ 4.00

The location work consisted of making the map(s) as provided in NRS 517.040.

Dated and posted on the ground this 16 day of December 1982.

Witnesses:

[Signature]
[Signature]

Locator: Amselco Exploration Inc.

By [Signature]
Agent for
AMSELCO EXPLORATION INC.

BOOK 107 PAGE 597

CERTIFICATE OF MINING LOCATION
LODE CLAIM ON PUBLIC DOMAIN

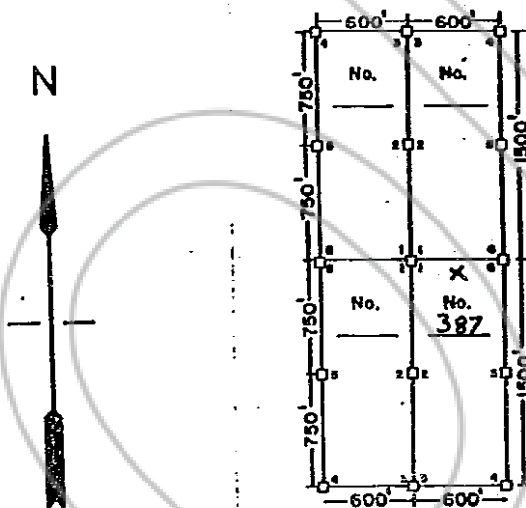
NOTICE IS HEREBY GIVEN that the SEL RAT No. 387 lode mining claim has been located by AMSELCO EXPLORATION INC., a Delaware corporation, whose address is 90 West Grove Street, Suite 100, Reno, Nevada 89509. The general course of this claim is North & South. This claim is 1500 feet in length along the course of the claim, being 20 feet from the point of discovery in a N direction to the N end line of this claim, and 1480 feet in a S direction to the S end line of the claim. This claim is 600 feet in width, being 300 feet in width on each side of the center line of the claim.

This claim is located all or in part in the following quarter section(s), township(s) and range(s):

<u>Nw</u> 1/4, Section <u>35</u> , T <u>18</u> N., R <u>53</u> E., M.D.B & M.
<u>sw</u> 1/4, Section <u>35</u> , T <u>18</u> N., R <u>53</u> E., M.D.B & M.
<u>1/4</u> , Section <u> </u> , T <u> </u> N., R <u> </u> E., M.D.B & M.
<u>1/4</u> , Section <u> </u> , T <u> </u> N., R <u> </u> E., M.D.B & M.

in unknown Mining District, Eureka County, Nevada. The location monument of this claim is situated with reference to some natural object or permanent monument as follows: Approximately S43°E and 5200 ft. from claim location marker SR-1. The claim location marker SR-1, a 3"x6" steel pipe, is located approximately as follows: 1.93 miles N76°E from Grays Peak; 0.55 miles S27°W from Surprise Peak; 2.50 miles N8°E from South Hill.

The corners of this claim are marked by 4" by 4" x 5' wood posts, 4" diameter x 5' plastic pipe, or 4" trees with metal tags inscribed with the appropriate corner number as shown on the following sketch and accompanying claim map(s).



RECORDED AT REQUEST OF
AMERICAN SELCO INC
BOOK 107 PAGE 598

83 FEB 3 AID: 06

OFFICIAL RECORDS
EUREKA COUNTY, NEVADA
M.N. REBAL EATL RECORDER
FILE NO. 86286
FEE \$ 4.00

The location work consisted of making the map(s) as provided in NRS 517.040.

Dated and posted on the ground this 16 day of December 1982.

Witnesses:

[Signature]
E.E. Hamitz

Locator: Amselco Exploration Inc.

By [Signature]
Agent for
AMSELCO EXPLORATION INC.

**CERTIFICATE OF MINING LOCATION
LODE CLAIM ON PUBLIC DOMAIN**

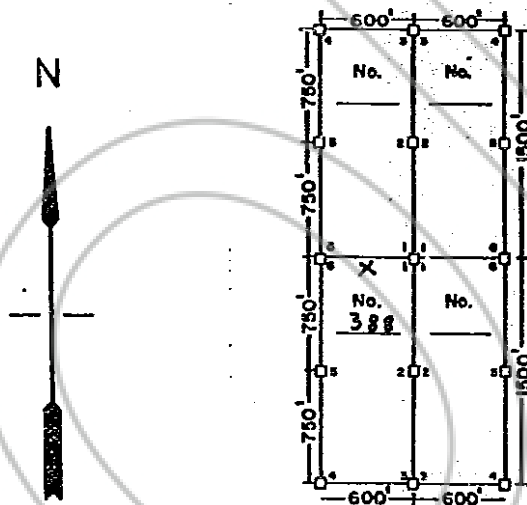
NOTICE IS HEREBY GIVEN that the SEL RAT No. 388 lode mining claim has been located by AMSELCO EXPLORATION INC., a Delaware corporation, whose address is 90 West Grove Street, Suite 100, Reno, Nevada 89509. The general course of this claim is North & South. This claim is 1500 feet in length along the course of the claim, being 20 feet from the point of discovery in a N direction to the N end line of this claim, and 1480 feet in a S direction to the S end line of the claim. This claim is 600 feet in width, being 300 feet in width on each side of the center line of the claim.

This claim is located all or in part in the following quarter section(s), township(s) and range(s):

<u>NW</u>	<u>1/4</u> , Section <u>35</u> , T <u>18</u> N., R <u>53</u> E., M.D.B. & M.
<u>SW</u>	<u>1/4</u> , Section <u>35</u> , T <u>18</u> N., R <u>53</u> E., M.D.B. & M.
	<u>1/4</u> , Section _____, T _____ N., R _____ E., M.D.B. & M.
	<u>1/4</u> , Section _____, T _____ N., R _____ E., M.D.B. & M.

in unknown Mining District, Eureka County, Nevada. The location monument of this claim is situated with reference to some natural object or permanent monument as follows: Approximately S47°E and 5700 ft. from claim location marker SR-1. The claim location marker SR-1, a 3"x6" steel pipe, is located approximately as follows: 1.93 miles N76°E from Grays Peak; 0.55 miles S27°W from Surprise Peak; 2.50 miles N8°E from South Hill.

The corners of this claim are marked by 4" by 4" x 5' wood posts, 4" diameter x 5' plastic pipe, or 4" trees with metal tags inscribed with the appropriate corner number as shown on the following sketch and accompanying claim map(s).



RECORDED AT REQUEST OF
AMERICAN SELCO INC
BOOK 107 PAGE 599

83 FEB 3 A10:00

OFFICIAL RECORDS
EUREKA COUNTY, NEVADA
H.N. REBALEATI, RECORDER
FILE NO. 86287
FEE \$ 4.00

The location work consisted of making the map(s) as provided in NRS 517.040.

Dated and posted on the ground this 16 day of December 1982.

Witnesses:

[Signature]
[Signature]

Locator: Amselco Exploration Inc.

[Signature]
Agent for
AMSELCO EXPLORATION INC.

CERTIFICATE OF MINING LOCATION
LODE CLAIM ON PUBLIC DOMAIN

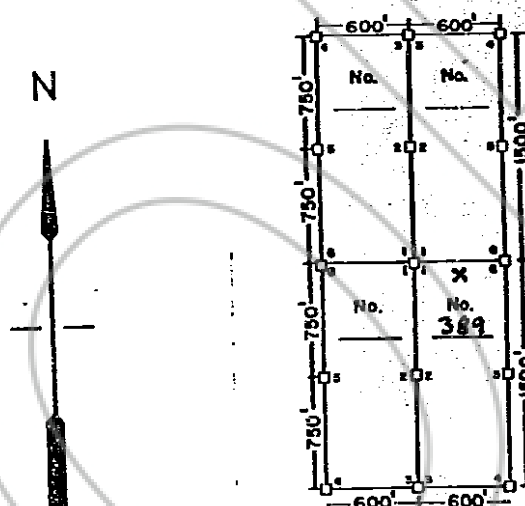
NOTICE IS HEREBY GIVEN that the SEL RAT No. 389 lode mining claim has been located by AMSELCO EXPLORATION INC., a Delaware corporation, whose address is 90 West Grove Street, Suite 100, Reno, Nevada 89509. The general course of this claim is North & South. This claim is 1500 feet in length along the course of the claim, being 20 feet from the point of discovery in a N direction to the N end line of this claim, and 1480 feet in a S direction to the S end line of the claim. This claim is 600 feet in width, being 300 feet in width on each side of the center line of the claim.

This claim is located all or in part in the following quarter section(s), township(s) and range(s):

<u>NE</u>	<u>1/4</u> , Section <u>35</u> , T <u>18</u> N., R <u>53</u> E., M.D.B & M.
<u>SE</u>	<u>1/4</u> , Section <u>35</u> , T <u>18</u> N., R <u>53</u> E., M.D.B & M.
	<u>1/4</u> , Section _____, T _____ N., R _____ E., M.D.B & M.
	<u>1/4</u> , Section _____, T _____ N., R _____ E., M.D.B & M.

in unknown Mining District, Eureka County, Nevada. The location monument of this claim is situated with reference to some natural object or permanent monument as follows: Approximately 550°E. and 6000 ft. from claim location marker SR-1. The claim location marker SR-1, a 3"x6" steel pipe, is located approximately as follows: 1.93 miles N76°E from Grays Peak; 0.55 miles S27°W from Surprise Peak; 2.50 miles N8°E from South Hill.

The corners of this claim are marked by 4" by 4" x 5' wood posts, 4" diameter x 5' plastic pipe, or 4" trees with metal tags inscribed with the appropriate corner number as shown on the following sketch and accompanying claim map(s).



RECORDED AT REQUEST OF
AMERICAN SELCO INC
BOOK 107 PAGE 600

83 FEB 3 AIO: 06

OFFICIAL RECORDS
EUREKA COUNTY, NEVADA
M.N. REBALEATI, RECORDER
FILE NO. 86288
FEE \$ 4.00

The location work consisted of making the map(s) as provided in NRS 517.040.

Dated and posted on the ground this 16 day of December 1982.

Witnesses:

[Signature]
[Signature]

Locator: Amselco Exploration Inc.

By [Signature]
Agent for
AMSELCO EXPLORATION INC.

BOOK 107 PAGE 600

**CERTIFICATE OF MINING LOCATION
LODE CLAIM ON PUBLIC DOMAIN**

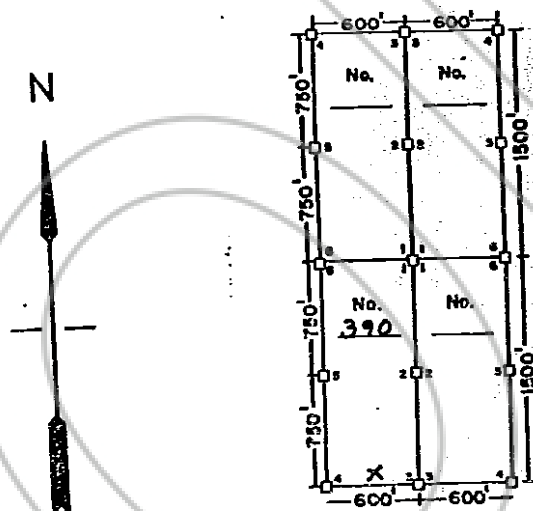
NOTICE IS HEREBY GIVEN that the SEL RAT No. 390 lode mining claim has been located by AMSELCO EXPLORATION INC., a Delaware corporation, whose address is 90 West Grove Street, Suite 100, Reno, Nevada 89509. The general course of this claim is North & South. This claim is 1500 feet in length along the course of the claim, being 20 feet from the point of discovery in a S direction to the S end line of this claim, and 1480 feet in a N direction to the N end line of the claim. This claim is 600 feet in width, being 300 feet in width on each side of the center line of the claim.

This claim is located all or in part in the following quarter section(s), township(s) and range(s):

<u>NE</u> 1/4, Section <u>35</u> , T <u>10</u> N., R <u>53</u> E., M.D.B & M.
<u>SE</u> 1/4, Section <u>35</u> , T <u>10</u> N., R <u>53</u> E., M.D.B & M.
<u>1/4</u> , Section <u> </u> , T <u> </u> N., R <u> </u> E., M.D.B & M.
<u>1/4</u> , Section <u> </u> , T <u> </u> N., R <u> </u> E., M.D.B & M.

in unknown Mining District, Eureka County, Nevada. The location monument of this claim is situated with reference to some natural object or permanent monument as follows: Approximately S44°E and 7200 ft. from claim location marker SR-1. The claim location marker SR-1, a 3"x6" steel pipe, is located approximately as follows: 1.93 miles N76°E from Grays Peak; 0.55 miles S27°W from Surprise Peak; 2.50 miles N8°E from South Hill.

The corners of this claim are marked by 4" by 4" x 5' wood posts, 4" diameter x 5' plastic pipe, or 4" trees with metal tags inscribed with the appropriate corner number as shown on the following sketch and accompanying claim map(s).



RECORDED AT REQUEST OF
AMERICAN SELCO INC
BOOK 107 PAGE 601

83 FEB 3 AID: 00

OFFICIAL RECORDS
EUREKA COUNTY, NEVADA
H.N. REBALEATI, RECORDER
FILE NO. 86289
FEE \$ 4.00

The location work consisted of making the map(s) as provided in NRS 517.040.

Dated and posted on the ground this 16 day of December 1982.

Witnesses:

[Signature]
E.E. Nantz

Locator: Amselco Exploration Inc.

By [Signature]
Agent for
AMSELCO EXPLORATION INC.

BOOK 107 PAGE 601

CERTIFICATE OF MINING LOCATION
LODE CLAIM ON PUBLIC DOMAIN

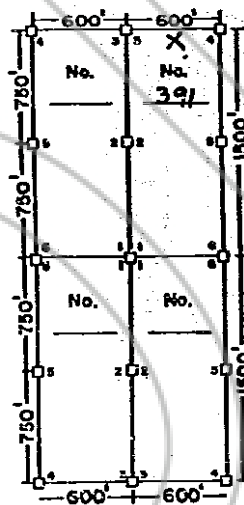
NOTICE IS HEREBY GIVEN that the SEL RAT No. 391 lode mining claim has been located by AMSELCO EXPLORATION INC., a Delaware corporation, whose address is 90 West Grove Street, Suite 100, Reno, Nevada 89509. The general course of this claim is North & South. This claim is 1500 feet in length along the course of the claim, being 25 feet from the point of discovery in a N direction to the N end line of this claim, and 1475 feet in a S direction to the S end line of the claim. This claim is 600 feet in width, being 300 feet in width on each side of the center line of the claim.

This claim is located all or in part in the following quarter section(s), township(s) and range(s):

SW 1/4, Section 35, T 18 N., R 53 E., M.D.B & M.
NW 1/4, Section 2, T 17 N., R 53 E., M.D.B & M.
1/4, Section _____, T _____ N., R _____ E., M.D.B & M.
1/4, Section _____, T _____ N., R _____ E., M.D.B & M.

in unknown Mining District, Eureka County, Nevada. The location monument of this claim is situated with reference to some natural object or permanent monument as follows: Approximately S34°E and 6300 ft. from claim location marker SR-1. The claim location marker SR-1, a 3"x6" steel pipe, is located approximately as follows: 1.93 miles N76°E from Grays Peak; 0.55 miles S27°W from Surprise Peak; 2.50 miles N8°E from South Hill.

The corners of this claim are marked by 4" by 4" x 5' wood posts, 4" diameter x 5' plastic pipe, or 4" trees with metal tags inscribed with the appropriate corner number as shown on the following sketch and accompanying claim map(s).



RECORDED AT REQUEST OF
AMERICAN SELCO INC
BOOK 107 PAGE 602

83 FEB 3 AIO: 06

OFFICIAL RECORDS
EUREKA COUNTY, NEVADA
M.N. REBALEATI, RECORDER
FILE NO. 86290
FEE \$ 4.00

The location work consisted of making the map(s) as provided in NRS 517.040.

Dated and posted on the ground this 16 day of December 1982.

Witnesses:

[Signature]
C. E. Hantley

Locator: Amselco Exploration Inc.

By [Signature]
Agent for
AMSELCO EXPLORATION INC.

**CERTIFICATE OF MINING LOCATION
LODE CLAIM ON PUBLIC DOMAIN**

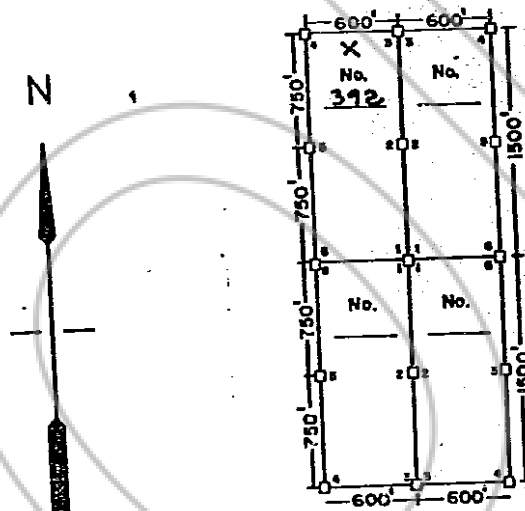
NOTICE IS HEREBY GIVEN that the SEL RAT No. 392 lode mining claim has been located by AMSELCO EXPLORATION INC., a Delaware corporation, whose address is 90 West Grove Street, Suite 100, Reno, Nevada 89509. The general course of this claim is North & South. This claim is 1500 feet in length along the course of the claim, being 25 feet from the point of discovery in a N direction to the N end line of this claim, and 1475 feet in a S direction to the S end line of the claim. This claim is 600 feet in width, being 300 feet in width on each side of the center line of the claim.

This claim is located all or in part in the following quarter section(s), township(s) and range(s):

<u>S40</u> 1/4, Section <u>35</u> , T <u>18</u> N., R <u>53</u> E., M.D.B & M.
<u>NW</u> 1/4, Section <u>2</u> , T <u>17</u> N., R <u>53</u> E., M.D.B & M.
<u>1/4</u> , Section <u> </u> , T <u> </u> N., R <u> </u> E., M.D.B & M.
<u>1/4</u> , Section <u> </u> , T <u> </u> N., R <u> </u> E., M.D.B & M.

in unknown Mining District, Eureka County, Nevada. The location monument of this claim is situated with reference to some natural object or permanent monument as follows: Approximately S 30° E and 4700 ft. from claim location marker SR-1. The claim location marker SR-1, a 3"x6" steel pipe, is located approximately as follows: 1.93 miles N76°E from Grays Peak; 0.55 miles S27°W from Surprise Peak; 2.50 miles N8°E from South Hill.

The corners of this claim are marked by 4" by 4" x 5' wood posts, 4" diameter x 5' plastic pipe, or 4" trees with metal tags inscribed with the appropriate corner number as shown on the following sketch and accompanying claim map(s).



RECORDED AT REQUEST OF
AMERICAN SELCO INC
BOOK 107 PAGE 603

83 FEB 3 AID: 06

OFFICIAL RECORDS
EUREKA COUNTY, NEVADA
H.N. REBALEATI, RECORDER
FILE NO. 86291
FEE \$ 4.00

The location work consisted of making the map(s) as provided in NRS 517.040.

Dated and posted on the ground this 16 day of December 1982.

Witnesses:

[Signature]
[Signature]

Locator: Amselco Exploration Inc.

By [Signature]
Agent for
AMSELCO EXPLORATION INC.

CERTIFICATE OF MINING LOCATION
LODE CLAIM ON PUBLIC DOMAIN

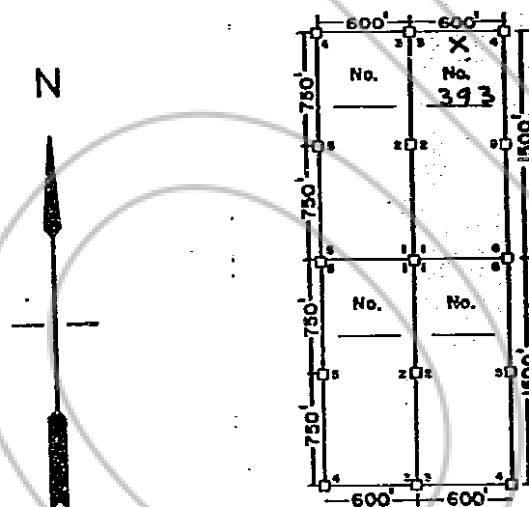
NOTICE IS HEREBY GIVEN that the SEL RAT No. 393 lode mining claim has been located by AMSELCO EXPLORATION INC., a Delaware corporation, whose address is 90 West Grove Street, Suite 100, Reno, Nevada 89509. The general course of this claim is North & South. This claim is 1500 feet in length along the course of the claim, being 20 feet from the point of discovery in a N direction to the N end line of this claim, and 1480 feet in a S direction to the S end line of the claim. This claim is 600 feet in width, being 300 feet in width on each side of the center line of the claim.

This claim is located all or in part in the following quarter section(s), township(s) and range(s):

<u>SE</u>	<u>1/4</u> , Section <u>35</u> , T <u>18</u> N., R <u>53</u> E., M.D.B & M.
<u>NE</u>	<u>1/4</u> , Section <u>2</u> , T <u>17</u> N., R <u>53</u> E., M.D.B & M.
	<u>1/4</u> , Section _____, T _____ N., R _____ E., M.D.B & M.
	<u>1/4</u> , Section _____, T _____ N., R _____ E., M.D.B & M.

in unknown Mining District, Eureka County, Nevada. The location monument of this claim is situated with reference to some natural object or permanent monument as follows: Approximately S41°E and 7000 ft. from claim location marker SR-1. The claim location marker SR-1, a 3"x6" steel pipe, is located approximately as follows: 1.93 miles N76°E from Grays Peak; 0.35 miles S27°W from Surprise Peak; 2.50 miles N8°E from South Hill.

The corners of this claim are marked by 4" by 4" x 5' wood posts, 4" diameter x 5' plastic pipe, or 4" trees with metal tags inscribed with the appropriate corner number as shown on the following sketch and accompanying claim map(s).



RECORDED AT REQUEST OF
AMERICAN SELCO INC
BOOK 107 PAGE 604

83 FEB 3 AIO: 06

OFFICIAL RECORDS
EUREKA COUNTY, NEVADA
M.N. REBALEATI, RECORDER
FILE NO. 86292
FEE \$ 4.00

The location work consisted of making the map(s) as provided in NRS 517.040.

Dated and posted on the ground this 16 day of December 1982.

Witnesses:

[Signature]
EE Danty

Locator: Amselco Exploration Inc.

By [Signature]
Agent for
AMSELCO EXPLORATION INC.

CERTIFICATE OF MINING LOCATION
LODE CLAIM ON PUBLIC DOMAIN

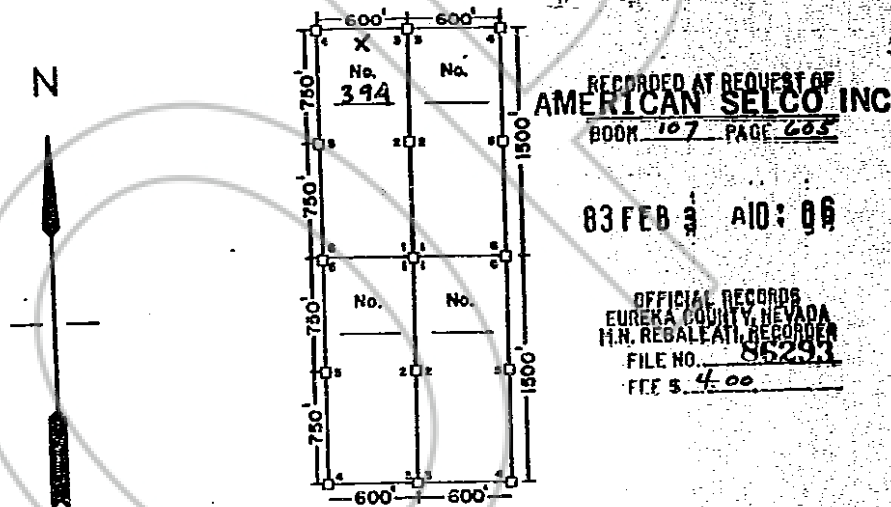
NOTICE IS HEREBY GIVEN that the SEL RAT No. 394 lode mining claim has been located by AMSELCO EXPLORATION INC., a Delaware corporation, whose address is 90 West Grove Street, Suite 100, Reno, Nevada 89509. The general course of this claim is North & South. This claim is 1500 feet in length along the course of the claim, being 20 feet from the point of discovery in a N direction to the N end line of this claim, and 1480 feet in a S direction to the S end line of the claim. This claim is 600 feet in width, being 300 feet in width on each side of the center line of the claim.

This claim is located all or in part in the following quarter section(s), township(s) and range(s):

<u>SE</u> 1/4, Section <u>35</u> , T <u>16</u> N., R <u>53</u> E., M.D.B & M.
<u>NE</u> 1/4, Section <u>2</u> , T <u>17</u> N., R <u>53</u> E., M.D.B & M.
<u>1/4</u> , Section <u> </u> , T <u> </u> N., R <u> </u> E., M.D.B & M.
<u>1/4</u> , Section <u> </u> , T <u> </u> N., R <u> </u> E., M.D.B & M.

in unknown Mining District, Eureka County, Nevada. The location monument of this claim is situated with reference to some natural object or permanent monument as follows: Approximately S44°E and 7300 ft. from claim location marker SR-1. The claim location marker SR-1, a 3"x6" steel pipe, is located approximately as follows: 1.93 miles N76°E from Grays Peak; 0.55 miles S27°W from Surprise Peak; 2.50 miles N8°E from South Hill.

The corners of this claim are marked by 4" by 4" x 5' wood posts, 4" diameter x 5' plastic pipe, or 4" trees with metal tags inscribed with the appropriate corner number as shown on the following sketch and accompanying claim map(s).



The location work consisted of making the map(s) as provided in NRS 517.040.

Dated and posted on the ground this 16 day of December 1982.

Witnesses:

[Signature]
[Signature]

Locator: Amselco Exploration Inc.

By [Signature]
Agent for
AMSELCO EXPLORATION INC.

**CERTIFICATE OF MINING LOCATION
LODE CLAIM ON PUBLIC DOMAIN**

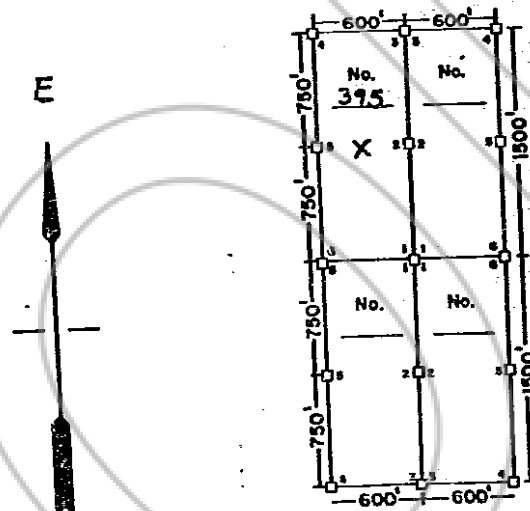
NOTICE IS HEREBY GIVEN that the SEL RAT No. 395 lode mining claim has been located by AMSELCO EXPLORATION INC., a Delaware corporation, whose address is 90 West Grove Street, Suite 100, Reno, Nevada 89509. The general course of this claim is EAST & WEST. This claim is 1500 feet in length along the course of the claim, being 750 feet from the point of discovery in a W direction to the W end line of this claim, and 750 feet in a E direction to the E end line of the claim. This claim is 600 feet in width, being 300 feet in width on each side of the center line of the claim.

This claim is located all or in part in the following quarter section(s), township(s) and range(s):

N W 1/4, Section 2, T 17 N., R 53 E., M.D.B & M.
N E 1/4, Section 2, T 17 N., R 53 E., M.D.B & M.
1/4, Section , T N., R E., M.D.B & M.
1/4, Section , T N., R E., M.D.B & M.
in unknown Mining District, Eureka County, Nevada.

The location monument of this claim is situated with reference to some natural object or permanent monument as follows: Approximately S33°E and 8000 ft. from claim location marker SR-1. The claim location marker SR-1, a 3"x6" steel pipe, is located approximately as follows: 1.93 miles N76°E from Grays Peak; 0.55 miles S27°W from Surprise Peak; 2.50 miles N8°E from South Hill.

The corners of this claim are marked by 4" by 4" x 5' wood posts, 4" diameter x 5' plastic pipe, or 4" trees with metal tags inscribed with the appropriate corner number as shown on the following sketch and accompanying claim map(s).



RECORDED AT REQUEST OF
AMERICAN SELCO INC
BOOK 107 PAGE 606

83 FEB 3 AIO: 06

OFFICIAL RECORDS
EUREKA COUNTY, NEVADA
M.N. REBALEATI, RECORDER
FILE NO. 86294
FFE \$ 4.00

The location work consisted of making the map(s) as provided in NRS 517.040.

Dated and posted on the ground this 16 day of December 1982.

Witnesses:

[Signature]
[Signature]

Locator: Amselco Exploration Inc.

By [Signature]
Agent for
AMSELCO EXPLORATION INC.

BOOK 107 PAGE 606

CERTIFICATE OF MINING LOCATION
LODE CLAIM ON PUBLIC DOMAIN

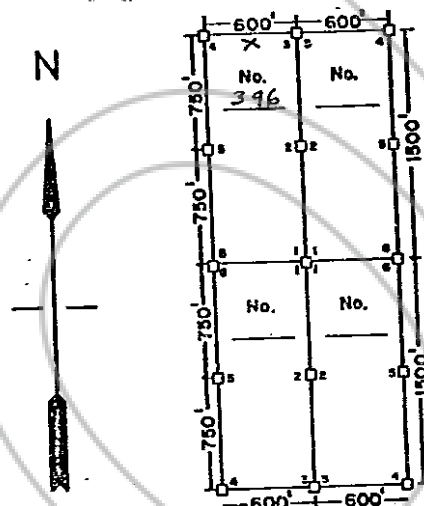
NOTICE IS HEREBY GIVEN that the SEL RAT No. 396 lode mining claim has been located by AMSELCO EXPLORATION INC., a Delaware corporation, whose address is 90 West Grove Street, Suite 100, Reno, Nevada 89509. The general course of this claim is North & South. This claim is 1500 feet in length along the course of the claim, being 20 feet from the point of discovery in a North direction to the North end line of this claim, and 1480 feet in a South direction to the South end line of the claim. This claim is 600 feet in width, being 300 feet in width on each side of the center line of the claim.

This claim is located all or in part in the following quarter section(s), township(s) and range(s):

<u>NE</u>	<u>1/4</u> , Section <u>27</u>	, T. <u>18</u> N., R. <u>53</u> E., M.D.B & M.
<u>SE</u>	<u>1/4</u> , Section <u>27</u>	, T. <u>18</u> N., R. <u>53</u> E., M.D.B & M.
	<u>1/4</u> , Section _____	, T. _____ N., R. _____ E., M.D.B & M.
	<u>1/4</u> , Section _____	, T. _____ N., R. _____ E., M.D.B & M.

in unknown Mining District, Eureka County, Nevada. The location monument of this claim is situated with reference to some natural object or permanent monument as follows: Approximately N1°W and 1600 ft. from claim location marker SR-1. The claim location marker SR-1, a 3"x6" steel pipe, is located approximately as follows: 1.93 miles N76°E from Grays Peak; 0.55 miles S27°W from Surprise Peak; 2.50 miles N8°E from South Hill.

The corners of this claim are marked by 4" by 4" x 5' wood posts, 4" diameter x 5' plastic pipe, or 4" trees with metal tags inscribed with the appropriate corner number as shown on the following sketch and accompanying claim map(s).



RECORDED AT REQUEST OF
AMERICAN SELCO INC
BOOK 107 PAGE 607

83 FEB 3 AIO: 06

OFFICIAL RECORDS
EUREKA COUNTY, NEVADA
M.N. REBALEATI, RECORDER
FILE NO. 86295
FEE \$ 4.00

The location work consisted of making the map(s) as provided in NRS 517.040.

Dated and posted on the ground this 10 day of January 1983.

Witnesses:

E. E. Huntz
D. M. Tarr

Locator: Amselco Exploration Inc.

By Dennis S. Semonch
Agent for
AMSELCO EXPLORATION INC.

BOOK 107 PAGE 607