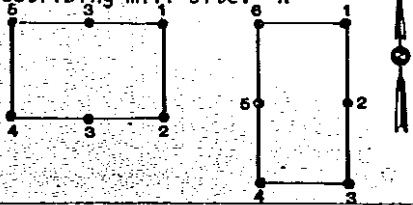


Diagram showing method of describing mill site: -N-



STATE OF NEVADA )  
 ) SS Fee \$ \_\_\_\_\_  
 COUNTY OF EUREKA ) No. \_\_\_\_\_  
 Filed for record this \_\_\_\_\_ day of \_\_\_\_\_  
 19\_\_\_\_, at \_\_\_\_\_ o'clock \_\_\_\_\_ M.  
 Reception No. \_\_\_\_\_  
 Recorder \_\_\_\_\_ Deputy \_\_\_\_\_

NOTICE AND CERTIFICATE OF LOCATION - MILL SITE - NEVADA

NOTICE IS HEREBY GIVEN AND CERTIFIED that EXXON CORPORATION, by its undersigned Agent, hereby locates the MT-824 Mill Site on this 24th day of February, 1983, in accordance with the mining laws of the United States of America and of the State of Nevada.

The name of the vein or lode claim or mine of which Exxon Corporation is the proprietor is the following: LODE MINING claim name M.H. claim no. 1133, located in Section 26, Township 22N, Range 51E, in Eureka County, Nevada.

The number of feet or acres claimed in this Mill Site is 4.65 acres.

This Mill Site is located in the Northwest (Quarter) of Section (#) 26, Township 21N, Range 51E, Mt. Diablo P.M., in the Mt. Hope Mining District, Eureka County, Nevada, and is described as follows:

With reference to the diagrams(s) shown above, beginning at the northeast corner post No. 1,

- thence approximately 225 feet in a Southerly direction to Post No. 2,
- thence approximately 225 feet in a Southerly direction to Post No. 3,
- thence approximately 450 feet in a Westerly direction to Post No. 4,
- thence approximately 225 feet in a Northerly direction to Post No. 5,
- thence approximately 225 feet in a Northerly direction to Post No. 6,
- thence approximately 450 feet in a Easterly direction to Post No. 1,

The point of beginning and all posts referred to above measure 4 inches by 4 inches by 5 feet.

The monument on which this notice of location is posted is at a point along the north boundary of the Mill Site approximately 0 feet from the East side and 450 feet from the West side of the Mill Site.

To tie this Mill Site to an official corner of the United States public land survey, begin at the SE corner of Section 24, Township 21N, Range 51E, Mt. Diablo P.M., bear South, 1200 feet, and West, 8840 feet, to the northeast corner of this Mill Site.

Dated and certified this 24th day of February, 1983, and filed in duplicate, along with two copies of a map of the Mill Site not exceeding 3 feet by 4 feet, with the County Recorder of the County in which the Mill Site is located.

RECORDED AT REQUEST OF  
EXXON CORP  
BOOK 110 PAGE 68

83 MAR 25 AIO: #

OFFICIAL RECORDS  
EUREKA COUNTY, NEVADA  
M.L. REGALATI, RECORDER  
FILE NO. 87301  
FFS. 4.00

EXXON CORPORATION  
(c/o Exxon Minerals Company  
P.O. Box 4508, Houston, TX 77210)

By: James A. Chavis  
Its Agent  
-Locator-

STATE OF Texas  
COUNTY OF Harris

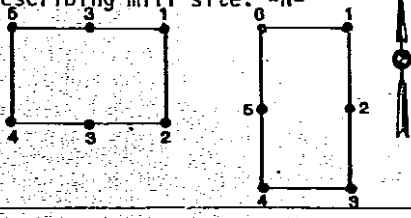
SEAL  
Affixed

Subscribed and sworn to before me this 24th day of February, 1983.

Catherine K. Dawson  
Notary Public

My Commission Expires:  
4-7-85

Diagram showing method of describing mill site: -N-



STATE OF NEVADA )  
 COUNTY OF EUREKA ) SS Fee \$ \_\_\_\_\_  
 No. \_\_\_\_\_

Filed for record this \_\_\_\_\_ day of \_\_\_\_\_  
 19\_\_\_\_, at \_\_\_\_\_ o'clock \_\_\_\_\_ M.  
 Reception No. \_\_\_\_\_

Recorder \_\_\_\_\_ Deputy \_\_\_\_\_

NOTICE AND CERTIFICATE OF LOCATION - MILL SITE - NEVADA

NOTICE IS HEREBY GIVEN AND CERTIFIED that EXXON CORPORATION, by its undersigned Agent, hereby locates the MT 825 Mill Site on this 24<sup>th</sup> day of February, 1983, in accordance with the mining laws of the United States of America and of the State of Nevada.

The name of the vein or lode claim or mine of which Exxon Corporation is the proprietor is the following: LODE MINING claim name M.H. claim no. 1135, located in Section 26, Township 22 N, Range 51 E, in Eureka County, Nevada.

The number of feet or acres claimed in this Mill Site is 4.65 acres.

This Mill Site is located in the Southwest (Quarter) of Section(s) 25, Township 21 N, Range 51 E, Mt. Diablo P.M., in the Mt. Hope Mining District, Eureka County, Nevada, and is described as follows:

With reference to the diagrams(s) shown above, beginning at the northeast corner post No. 1,

- thence approximately 225 feet in a Southerly direction to Post No. 2,
- thence approximately 225 feet in a Southerly direction to Post No. 3,
- thence approximately 450 feet in a Westerly direction to Post No. 4,
- thence approximately 225 feet in a Northerly direction to Post No. 5,
- thence approximately 225 feet in a Northerly direction to Post No. 6,
- thence approximately 450 feet in a Easterly direction to Post No. 1,

The point of beginning and all posts referred to above measure 4 inches by 4 inches by 5 feet.

The monument on which this notice of location is posted is at a point along the north boundary of the Mill Site approximately 0 feet from the East side and 450 feet from the West side of the Mill Site.

To tie this Mill Site to an official corner of the United States public land survey, begin at the SE corner of Section 24, Township 21 N, Range 51 E, Mt. Diablo P.M., bear South, 2350 feet, and West, 4500 feet, to the northeast corner of this Mill Site.

Dated and certified this 24<sup>th</sup> day of February, 1983, and filed in duplicate, along with two copies of a map of the Mill Site not exceeding 3 feet by 4 feet, with the County Recorder of the County in which the Mill Site is located.

RECORDED AT REQUEST OF  
 EXXON CORP. FILE NO. 42  
 MAR 25 AIO: 45  
 OFFICIAL RECORDS  
 EUREKA COUNTY, NEVADA  
 M.N. REG. & ATTL. RECORDER  
 FILE NO. 57302  
 FFF R. 4.20

STATE OF Nevada  
 COUNTY OF Harris

EXXON CORPORATION  
(c/o Exxon Minerals Company  
P.O. Box 4508, Houston, TX 77210)

By: James R. Chavis  
Its Agent  
-Locator-

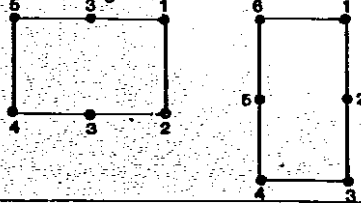


Subscribed and sworn to before me this 24<sup>th</sup> day of February, 1983.  
Catherine K. O'Quinn  
Notary Public

My Commission Expires:  
4-7-85

87303

Diagram showing method of describing mill site: -N-



STATE OF NEVADA )  
 ) SS Fee \$ \_\_\_\_\_  
 COUNTY OF EUREKA ) No. \_\_\_\_\_

Filed for record this \_\_\_\_\_ day of \_\_\_\_\_  
 19\_\_\_\_, at \_\_\_\_\_ o'clock \_\_\_\_\_ M.  
 Reception No. \_\_\_\_\_

Recorder \_\_\_\_\_ Deputy \_\_\_\_\_

NOTICE AND CERTIFICATE OF LOCATION - MILL SITE - NEVADA

NOTICE IS HEREBY GIVEN AND CERTIFIED that EXXON CORPORATION, by its undersigned Agent, hereby locates the MT 826 Mill Site on this 24th day of February, 1983, in accordance with the mining laws of the United States of America and of the State of Nevada.

The name of the vein or lode claim or mine of which Exxon Corporation is the proprietor is the following: LODE MINING claim name MH claim no. 1137, located in Sections 26 & 35, Township 22 N, Range 51 E, in Eureka County, Nevada.

The number of feet or acres claimed in this Mill Site is 4.65 acres.

This Mill Site is located in the Northeast (Quarter) of Section(s) 36, Township 51 N, Range 51 E, Mt. Diablo P.M., in the Mt. Hope Mining District, Eureka County, Nevada, and is described as follows:

With reference to the diagrams(s) shown above, beginning at the northeast corner post No. 1,

- thence approximately 225 feet in a Southerly direction to Post No. 2,
- thence approximately 225 feet in a Southerly direction to Post No. 3,
- thence approximately 450 feet in a Westerly direction to Post No. 4,
- thence approximately 225 feet in a Northerly direction to Post No. 5,
- thence approximately 225 feet in a Northerly direction to Post No. 6,
- thence approximately 450 feet in a Easterly direction to Post No. 1,

The point of beginning and all posts referred to above measure 4 inches by 4 inches by 5 feet.

The monument on which this notice of location is posted is at a point along the north boundary of the Mill Site approximately 0 feet from the East side and 450 feet from the West side of the Mill Site.

To tie this Mill Site to an official corner of the United States public land survey, begin at the SE corner of Section 24, Township 21 N, Range 51 E, Mt. Diablo P.M., bear South, 6420 feet, and West, 1100 feet, to the northeast corner of this Mill Site.

Dated and certified this 24th day of February, 1983, and filed in duplicate, along with two copies of a map of the Mill Site not exceeding 3 feet by 4 feet, with the County Recorder of the County in which the Mill Site is located.

RECORDED AT REQUEST OF  
EXXON CORP  
BOOK 110 PAGE 70

MAR 25 A 10:45

OFFICIAL RECORDS  
EUREKA COUNTY, NEVADA  
MIX. REBALEATI. RECORDER  
FILE NO. 57303  
FFY \$ 4.00

EXXON CORPORATION  
(c/o Exxon Minerals Company  
P.O. Box 4508, Houston, TX 77210)

By: James A. Chaires  
Its Agent  
-Locator-

STATE OF Nevada )  
COUNTY OF Harris ) SS



Subscribed and sworn to before me this 24th day of February, 1983.

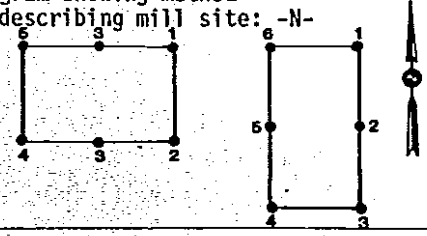
Catherine K. Casow  
Notary Public

My Commission Expires:

4-7-85



Diagram showing method of describing mill site: -N-



STATE OF NEVADA )  
 ) SS Fee \$ \_\_\_\_\_  
 COUNTY OF EUREKA ) No. \_\_\_\_\_  
 Filed for record this \_\_\_\_\_ day of \_\_\_\_\_  
 19\_\_\_\_, at \_\_\_\_\_ o'clock \_\_\_\_\_ M.  
 Reception No. \_\_\_\_\_  
 Recorder \_\_\_\_\_ Deputy \_\_\_\_\_

NOTICE AND CERTIFICATE OF LOCATION - MILL SITE - NEVADA

NOTICE IS HEREBY GIVEN AND CERTIFIED that EXXON CORPORATION, by its undersigned Agent, hereby locates the MT 827 Mill Site on this 24th day of February, 1983, in accordance with the mining laws of the United States of America and of the State of Nevada.

The name of the vein or lode claim or mine of which Exxon Corporation is the proprietor is the following: LODE MINING claim name MH claim no. 1139, located in Section 35, Township 22 N, Range 51 E, in Eureka County, Nevada.

The number of feet or acres claimed in this Mill Site is 465 acres.

This Mill Site is located in the Southeast (Quarter) of Section(s) 36, Township 21 N, Range 51 E, Mt. Diablo P.M., in the Mt. Hope Mining District, Eureka County, Nevada, and is described as follows:

With reference to the diagrams(s) shown above, beginning at the northeast corner post No. 1,

- thence approximately 225 feet in a Southerly direction to Post No. 2,
- thence approximately 225 feet in a Southerly direction to Post No. 3,
- thence approximately 450 feet in a Westerly direction to Post No. 4,
- thence approximately 225 feet in a Northerly direction to Post No. 5,
- thence approximately 225 feet in a Northerly direction to Post No. 6,
- thence approximately 450 feet in a Easterly direction to Post No. 1,

The point of beginning and all posts referred to above measure 4 inches by 4 inches by 5 feet.

The monument on which this notice of location is posted is at a point along the north boundary of the Mill Site approximately 0 feet from the East side and 450 feet from the West side of the Mill Site.

To tie this Mill Site to an official corner of the United States public land survey, begin at the S.E. corner of Section 24, Township 21 N, Range 51 E, Mt. Diablo P.M., bear South, 9430 feet, and West, 1510 feet, to the northeast corner of this Mill Site.

Dated and certified this 24th day of February, 1983, and filed in duplicate, along with two copies of a map of the Mill Site not exceeding 3 feet by 4 feet, with the County Recorder of the County in which the Mill Site is located.

RECORDED AT REQUEST OF  
 EXXON CORP  
 BOOK 110 PAGE 71  
 MAR 25 10:45  
 OFFICIAL RECORDS  
 EUREKA COUNTY NEVADA  
 FILE NO. 17302  
 FEE \$ .00

EXXON CORPORATION  
(c/o Exxon Minerals Company  
P.O. Box 4508, Houston, TX 77210)

By: Vanda R. Chiras  
Its Agent  
-Locator-



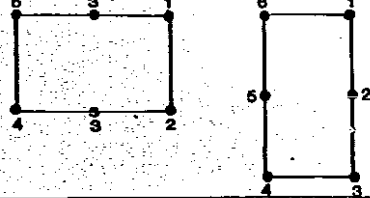
STATE OF NEVADA )  
 )  
 COUNTY OF Harris ) SS

Subscribed and sworn to before me this 24th day of February, 1983.

Arthur K. Deppa  
Notary Public

My Commission Expires:  
4-7-85

Diagram showing method of describing mill site: -N-



87305

STATE OF NEVADA )  
COUNTY OF EUREKA ) SS Fee \$ \_\_\_\_\_  
No. \_\_\_\_\_  
Filed for record this \_\_\_\_\_ day of \_\_\_\_\_  
19\_\_\_\_, at \_\_\_\_\_ o'clock \_\_\_\_\_ M.  
Reception No. \_\_\_\_\_  
Recorder \_\_\_\_\_ Deputy \_\_\_\_\_

NOTICE AND CERTIFICATE OF LOCATION - MILL SITE - NEVADA

NOTICE IS HEREBY GIVEN AND CERTIFIED that EXXON CORPORATION, by its undersigned Agent, hereby locates the MT 828 Mill Site on this 24th day of February, 1983, in accordance with the mining laws of the United States of America and of the State of Nevada.

The name of the vein or lode claim or mine of which Exxon Corporation is the proprietor is the following: LODE MINING claim name MH claim no. 1191, located in Section 35, Township 22 N, Range 51 E, in Eureka County, Nevada.

The number of feet or acres claimed in this Mill Site is 4.65 acres.

This Mill Site is located in the Southeast (Quarter) of Section(s) 36, Township 21 N, Range 51 E, Mt. Diablo P.M., in the Mt. Hope Mining District, Eureka County, Nevada, and is described as follows:

With reference to the diagrams(s) shown above, beginning at the northeast corner post No. 1,

- thence approximately 225 feet in a Southerly direction to Post No. 2,
- thence approximately 225 feet in a Southerly direction to Post No. 3,
- thence approximately 450 feet in a Westerly direction to Post No. 4,
- thence approximately 225 feet in a Northerly direction to Post No. 5,
- thence approximately 225 feet in a Northerly direction to Post No. 6,
- thence approximately 450 feet in a Easterly direction to Post No. 1,

The point of beginning and all posts referred to above measure 4 inches by 4 inches by 5 feet.

The monument on which this notice of location is posted is at a point along the north boundary of the Mill Site approximately 0 feet from the East side and 450 feet from the West side of the Mill Site.

To tie this Mill Site to an official corner of the United States public land survey, begin at the SE corner of Section 24, Township 21 N, Range 51 E, Mt. Diablo P.M., bear South, 9960 feet, and West, 1600 feet, to the northeast corner of this Mill Site.

Dated and certified this 24th day of February, 1983, and filed in duplicate, along with two copies of a map of the Mill Site not exceeding 3 feet by 4 feet, with the County Recorder of the County in which the Mill Site is located.

RECORDED AT REQUEST OF  
EXXON CORP.  
BOOK 170 PAGE 72

MAR 25 AIO: 45

OFFICIAL RECORDS  
EUREKA COUNTY, NEVADA  
M.M. REBELEATH, RECORDER  
FILE NO. 87305  
PFF \$ 4.00

EXXON CORPORATION  
(c/o Exxon Minerals Company  
P.O. Box 4508, Houston, TX 77210)

By: James A. Chavez  
Its Agent  
-Locator-

STATE OF Nevada )  
COUNTY OF Harris ) SS



Subscribed and sworn to before me this 24th day of February, 1983.

Catherine K. O'Connell  
Notary Public

My Commission Expires:

4-7-85